

2018

GIS Based Survey of Urban Homeless in 54 ULBs of Himachal Pradesh

Final Report



Prepared By:

PLAN Foundation
(Empanelled Consultant with Directorate of Urban Development)

Broadway Enclave, Sanjauli, Shimla (H.P.)-171006 (www.planfoundation.org- 0177-2841204, 7827826665, 9418900133)

Contents

- 1. Table of Contents**
- 2. List of Tables**
- 3. List of Figures**
- 4. List of Maps**
- 5. Executive Summary**
- 6. Final Report**
- 7. Annexure**

Table of Contents

Contents.....	2
1 Executive Summary.....	25
1.1 Demographic Profile	25
1.2 Literacy.....	27
1.3 Occupational Structure	29
1.4 Wages.....	34
1.5 Age Group	36
1.6 Health Status.....	39
1.7 Native Place.....	40
1.8 Accessibility to Public Toilets	43
1.9 Type of Shelter	45
2 Introduction	48
2.1 Project Background	48
2.2 Definition of Homeless Person	48
3 Project Area	49
4 About the Project.....	52
4.1 Objectives of Survey.....	52
4.2 Project Components	52
4.2.1 Planning phase	52
4.2.2 Field Survey: Mapping and Need assessment	53
4.2.3 Resource mapping	53
4.3 Preparation of Proposals	53
5 Methodology.....	55
6 Situational Analysis as per Census of India	57
7 Situational analysis as per GIS based survey of urban homeless in 54 ULBs of Himachal Pradesh....	59
7.1 District: Shimla	61
7.1.1 Theog Municipal Council.....	63
7.1.2 Shimla Municipal Corporation	70
7.1.3 Rampur Municipal Council.....	91
7.1.4 Rohru Municipal Council	93
7.1.5 Narkanda Nagar Panchayat.....	100
7.1.6 Sunni Nagar Panchayat	101
7.1.7 Chaupal Nagar Panchayat	103

GIS BASED SURVEY OF URBAN HOMELESS IN 54 ULBS OF HIMACHAL PRADESH

7.1.8	Jubbal Nagar Panchayat.....	110
7.1.9	Kothai Nagar Panchayat.....	112
7.2	District: Solan	114
7.2.1	Arki Nagar Panchayat.....	116
7.2.2	Solan Municipal Council	124
7.2.3	Parwanoo Municipal Council	134
7.2.4	Nalagarh Municipal Council	144
7.2.6	Baddi Municipal Council.....	153
7.3	District: Bilaspur.....	163
7.3.1	Bilaspur Municipal Council.....	165
7.3.2	Ghumarwin Municipal Council.....	177
7.3.3	NainadeviJi Municipal Council	185
7.3.4	Talai Nagar Panchayat.....	192
7.4	District: Kangra.....	204
7.4.1	Baijnath-Paprola Nagar Panchayat	206
7.4.2	Dehra Municipal Council	214
7.4.3	Dharamshala Municipal Corporation.....	222
7.4.4	Kangra Municipal Council.....	231
7.4.5	Nurpur Municipal Council	235
7.4.6	Palampur Municipal Council	239
7.4.7	Nagrota Municipal Council.....	248
7.4.8	Jawalamukhi Municipal Council	258
7.4.9	Jawali Nagar Panchayat	267
7.5	District: Hamirpur	272
7.5.1	Hamirpur Municipal Council	274
7.5.2	Sujanpur Municipal Council	282
7.5.3	Nadaun Nagar Panchayat.....	290
7.5.4	Bhota Nagar Panchayat.....	301
7.6	District: Sirmaur	303
7.6.1	Nahan Municipal Council	305
7.6.2	Paonta Municipal Council	315
7.6.3	Rajgarh Nagar Panchayat	326
7.7	District: Chamba.....	328
7.7.1	Chamba Municipal Council	330

GIS BASED SURVEY OF URBAN HOMELESS IN 54 ULBS OF HIMACHAL PRADESH

7.7.2	Dalhousie Municipal Council.....	340
7.7.3	Chowari Nagar Panchayat.....	342
7.8	District: Kullu.....	345
7.8.1	Kullu Municipal Council.....	347
7.8.2	Manali Municipal Council.....	358
7.8.3	Bhuntar Nagar Panchayat	367
7.8.4	Banjar Nagar Panchayat.....	370
7.9	District: Mandi.....	373
7.9.1	Mandi Municipal Council	375
7.9.2	SundarNagar Municipal Council.....	386
7.9.3	NerChowk Municipal Council.....	398
7.9.4	Sarkaghat Nagar Panchayat	407
7.9.5	Jogider Nagar Municipal Council.....	419
7.9.6	Rewalsar Nagar Panchayat.....	428
7.9.7	Karsog Nagar Panchayat	432
7.10	District: Una	433
7.10.1	Una Municipal Council	435
7.10.2	Santokgarh Municipal Council	445
7.10.3	Mehatpur Municipal Council	453
7.10.4	Daulatpur Nagar Panchayat	461
7.10.5	Tahliwal Nagar Panchayat.....	463
7.10.6	Gagret Nagar Panchayat	471
8	Annexures	480
8.1	Project Team	481
8.2	Survey Team.....	481

List of Tables

Table 1-1: District Wise Situation of Urban Homeless in Project Area as per the survey conducted	25
Table 1-2: Literacy Status of Urban Homeless in Himachal Pradesh	27
Table 1-3: Occupational Structure of Urban Homeless in Himachal Pradesh	31
Table 1-4: Daily Wages of Urban Homeless.....	34
Table 1-5: Age Wise Distribution of Urban Homeless in Himachal Pradesh.....	37
Table 1-6: Health Status of Urban Homeless in Himachal Pradesh	39
Table 1-7: Native Places of Urban Homeless in Himachal Pradesh	41
Table 1-8: Accessibility to Public Toilets	43
Table 1-9: Type of Shelter	45
Table 2-1: List of Project ULBs	50
Table 2-2: Classification of Project Area	51
Table 5-1: District Wise Situation of Urban Homeless in Project Area as per Census of India.....	57
Table 6-1: District Wise Situation of Urban Homeless in Project Area as per the survey conducted	59
Table 6-2: ULB Wise Situation of Urban Homeless in Project Area as per the survey conducted	61
Table 6-3: List of Identified Urban Homeless In Theog Municipal Council	64
Table 6-4: Demographic Profile of Urban Homeless in Theog Municipal Council	65
Table 6-5: Age group Distribution.....	66
Table 6-6: Literacy Status of Urban Homeless	66
Table 6-7: Occupational Structure of Urban Homeless in Theog Municipal Council.....	67
Table 6-8: Wages for Urban Homeless in Theog Municipal Council.....	67
Table 6-9: Accessibility to Public Toilets to Urban Homeless in Theog Municipal Council.....	68
Table 6-10: Response for Proposed Government Shelter by Urban Homeless in Theog Municipal Council	68
Table 6-11: Facilities expected by Urban Homeless from a government shelter in Theog Municipal Council.....	68
Table 6-12: Preferred location for a government shelter by Urban Homeless in Theog Municipal Council	68
Table 6-25: List of Resources mapped in the city	69
Table 6-13: List of Identified Urban Homeless in Shimla Municipal Corporation	71
Table 6-14: Demographic Profile of Urban Homeless in Shimla Municipal Corporation	84
Table 6-15: Age group Distribution.....	85
Table 6-16: Literacy Status of Urban Homeless	85
Table 6-17: Occupational Structure of Urban Homeless in Shimla Municipal Corporation	86
Table 6-18: Wages for Urban Homeless in Shimla Municipal Corporation	86
Table 6-19: Health Status of Urban Homeless.....	87
Table 6-20: Native Place of Urban Homeless.....	87
Table 6-21: Accessibility to Public Toilets to Urban Homeless in Shimla Municipal Corporation	88
Table 6-22: Response for Proposed Government Shelter by Urban Homeless in Shimla Municipal Corporation.....	88
Table 6-23: Facilities expected by Urban Homeless from a government shelter in Shimla Municipal Corporation.....	88
Table 6-24: Preferred location for a government shelter by Urban Homeless in Shimla Municipal Corporation.....	89

Table 6-25: List of Resources mapped in the city	90
Table 6-38: List of Resources mapped in the city	91
Table 6-39: List of Identified Urban Homeless In Rohru Municipal Council	94
Table 6-40: Demographic Profile of Urban Homeless In Shimla Municipal Corporation	95
Table 6-41: Age group Distribution.....	96
Table 6-42: Literacy Status of Urban Homeless	96
Table 6-43: Occupational Structure of Urban Homeless in Rohru Municipal Council.....	96
Table 6-44: Wages for Urban Homeless in Rohru Municipal Council.....	97
Table 6-45: Health Status of Urban Homeless.....	97
Table 6-46: Native Place of Urban Homeless.....	97
Table 6-47: Accessibility to Public Toilets to Urban Homeless in Rohru Municipal Council.....	98
Table 6-48: Response for Proposed Government Shelter by Urban Homeless in Rohru Municipal Council	98
Table 6-49: Facilities expected by Urban Homeless from a government shelter in Rohru Municipal Council.....	98
Table 6-50: List of Resources mapped in the city	99
Table 6-52: List of Resources mapped in the city	101
Table 6-53: List of Identified Urban Homeless In Chaupal Nagar Panchayat	104
Table 6-54: Demographic Profile of Urban Homeless In Chaupal Nagar Panchayat	105
Table 6-55: Age group Distribution.....	106
Table 6-56: Literacy Status of Urban Homeless	106
Table 6-57: Occupational Structure of Urban Homeless in Chaupal Nagar Panchayat.....	106
Table 6-58: Wages for Urban Homeless in Chaupal Nagar Panchayat	106
Table 6-59: Health Status of Urban Homeless.....	107
Table 6-60: Native Place of Urban Homeless.....	107
Table 6-61: Accessibility to Public Toilets to Urban Homeless in Chaupal Nagar Panchayat.....	107
Table 6-62: Response for Proposed Government Shelter by Urban Homeless in Chaupal Nagar Panchayat	107
Table 6-63: Facilities expected by Urban Homeless from a government shelter in Chaupal Nagar Panchayat.....	108
Table 6-64: Preferred location for a government shelter by Urban Homeless in Chaupal Nagar Panchayat	108
Table 6-65: List of Resources mapped in the city	109
Table 6-66: List of Resources mapped in the city	111
Table 6-67: List of Resources mapped in the city	113
Table 6-68: ULB Wise Situation of Urban Homeless in project area as per the survey conducted	114
Table 6-69: List of Identified Urban Homeless in Arki Nagar Panchayat	117
Table 6-70: Demographic Profile of Urban Homeless in Arki Nagar Panchayat	118
Table 6-71: Age group Distribution.....	119
Table 6-72: Literacy Status of Urban Homeless	119
Table 6-73: Occupational Structure of Urban Homeless in Arki Nagar Panchayat.....	119
Table 6-74: Wages for Urban Homeless in Arki Nagar Panchayat.....	120
Table 6-75: Health Status of Urban Homeless.....	120
Table 6-76: Native Place of Urban Homeless.....	120
Table 6-77: Accessibility to Public Toilets to Urban Homeless in Arki Nagar Panchayat.....	121

Table 6-78: Response for Proposed Government Shelter by Urban Homeless in Arki Nagar Panchayat	121
Table 6-79: Facilities expected by Urban Homeless from a government shelter in Arki Nagar Panchayat	121
Table 6-80: Preferred location for a government shelter by Urban Homeless in Arki Nagar Panchayat	122
Table 6-81: List of Resources mapped in the city	122
Table 6-82: List of Resources mapped in the city	122
Table 6-83: List of Identified Urban Homeless In Solan Municipal Council	125
Table 6-84: Demographic Profile of Urban Homeless In Solan Municipal Council	129
Table 6-85: Age group Distribution	129
Table 6-86: Literacy Status of Urban Homeless	130
Table 6-87: Occupational Structure of Urban Homeless in Solan Municipal Council	130
Table 6-88: Wages for Urban Homeless in Solan Municipal Council	130
Table 6-89: Native Place of Urban Homeless	131
Table 6-90: Accessibility to Public Toilets to Urban Homeless in Solan Municipal Council	131
Table 6-91: Response for Proposed Government Shelter by Urban Homeless in Solan Municipal Council	131
Table 6-92: Facilities expected by Urban Homeless from a government shelter in Solan Municipal Council	132
Table 6-93: Preferred location for a government shelter by Urban Homeless in Solan Municipal Council	132
Table 6-94: List of Resources mapped in the city	132
Table 6-95: List of Identified Urban Homeless In Parwanoo Municipal Council	135
Table 6-96: Demographic Profile of Urban Homeless	138
Table 6-97: Age group Distribution	139
Table 6-98: Literacy Status of Urban Homeless	139
Table 6-99: Occupational Structure of Urban Homeless	140
Table 6-100: Wages for Urban Homeless	140
Table 6-101: Health Status of Urban Homeless	140
Table 6-102: Native Area of Urban Homeless	141
Table 6-103: Accessibility to Public Toilets to Urban Homeless	141
Table 6-104: Response for Proposed Government Shelter by Urban Homeless	141
Table 6-105: Facilities expected by Urban Homeless from a government shelter	142
Table 6-106: Preferred location for a government shelter by Urban Homeless	142
Table 6-107: List of Resources mapped in the city	142
Table 6-108: List of Identified Urban Homeless In Nalagarh Municipal Council	145
Table 6-109: Demographic Profile of Urban Homeless	147
Table 6-110: Age group Distribution	148
Table 6-111: Literacy Status of Urban Homeless	148
Table 6-112: Occupational Structure of Urban Homeless	148
Table 6-113: Wages for Urban Homeless	149
Table 6-114: Health Status of Urban Homeless in the city	149
Table 6-115: Native Place of Urban Homeless	149
Table 6-116: Accessibility to Public Toilets to Urban Homeless	150
Table 6-117: Response for Proposed Government Shelter by Urban Homeless	150
Table 6-118: Facilities expected by Urban Homeless from a government shelter	150

Table 6-119: Preferred location for a government shelter by Urban Homeless	151
Table 6-120: List of Resources mapped in the city	151
Table 6-121: List of Identified Urban Homeless in Baddi Municipal Council.....	154
Table 6-122: Demographic Profile of Urban Homeless	158
Table 6-123: Age group Distribution.....	158
Table 6-124: Literacy Status of Urban Homeless	159
Table 6-125: Occupational Structure of Urban Homeless	159
Table 6-126: Wages for Urban Homeless	159
Table 6-127: Health Status of Urban Homeless	160
Table 6-128: Native Place of Urban Homeless.....	160
Table 6-129: Accessibility to Public Toilets to Urban Homeless	160
Table 6-130: Response for Proposed Government Shelter by Urban Homeless.....	161
Table 6-131: Facilities expected by Urban Homeless from a government shelter	161
Table 6-132: Preferred location for a government shelter by Urban Homeless	161
Table 6-133: List of Resources mapped in the city	162
Table 6-134: ULB Wise Situation of Urban Homeless in Project Area as per the survey conducted	163
Table 6-135: List of Identified Urban Homeless in Bilaspur Municipal Council.....	166
Table 6-136: Demographic Profile of Urban Homeless in Bilaspur Municipal Council.....	170
Table 6-137: Age group Distribution.....	171
Table 6-138: Literacy Status of Urban Homeless	171
Table 6-139: Occupational Structure of Urban Homeless in Bilaspur Municipal Council.....	172
Table 6-140: Wages for Urban Homeless in Bilaspur Municipal Council.....	172
Table 6-141: Health Status of Urban Homeless	173
Table 6-142: Native Place of Urban Homeless.....	173
Table 6-143: Accessibility to Public Toilets to Urban Homeless in Bilaspur Municipal Council.....	173
Table 6-144: Response for Proposed Government Shelter by Urban Homeless in Bilaspur Municipal Council.....	174
Table 6-145: Facilities expected by Urban Homeless from a government shelter in Bilaspur Municipal Council.....	174
Table 6-146: Preferred location for a government shelter by Urban Homeless in Bilaspur	174
Table 6-147: List of Resources mapped in the city	175
Table 6-148: List of Resources mapped in the city	175
Table 6-149: List of Identified Urban Homeless In Ghumarwin Municipal Council	178
Table 6-150: Demographic Profile of Urban Homeless in Ghumarwin Municipal Council	179
Table 6-151: Age group Distribution.....	180
Table 6-152: Literacy Status of Urban Homeless	180
Table 6-153: Occupational Structure of Urban Homeless in Ghumarwin Municipal Council.....	181
Table 6-154: Wages for Urban Homeless in Ghumarwin Municipal Council.....	181
Table 6-155: Health Status of Urban Homeless	181
Table 6-156: Native Place of Urban Homeless.....	182
Table 6-157: Accessibility to Public Toilets to Urban Homeless in Ghumarwin Municipal Council.....	182
Table 6-158: Response for Proposed Government Shelter by Urban Homeless in Ghumarwin Municipal Council.....	182
Table 6-159: Facilities expected by Urban Homeless from a government shelter in Ghumarwin Municipal Council.....	183

Table 6-160: Preferred location for a government shelter by Urban Homeless in Ghumarwin Municipal Council.....	183
Table 6-161: List of Resources mapped in the city	184
Table 6-162: List of Identified Urban Homeless In Nainadevi Ji Municipal Council.....	186
Table 6-163: Demographic Profile of Urban Homeless in Nainadevi Ji Municipal Council	187
Table 6-164: Age group Distribution.....	188
Table 6-165: Literacy Status of Urban Homeless	188
Table 6-166: Occupational Structure of Urban Homeless	188
Table 6-167: Wages for Urban Homeless	189
Table 6-168: Health Status of Urban Homeless	189
Table 6-169: Native Place of Urban Homeless.....	189
Table 6-170: Accessibility to Public Toilets to Urban Homeless	189
Table 6-171: Response for Proposed Government Shelter by Urban Homeless.....	190
Table 6-172: Facilities expected by Urban Homeless from a government shelter	190
Table 6-173: Preferred location for a government shelter by Urban Homeless	190
Table 6-174: List of Resources mapped in the city	191
Table 6-175: List of Identified Urban Homeless in Talai Nagar Panchayat	193
Table 6-176: Demographic Profile of Urban Homeless	199
Table 6-177: Age group Distribution.....	199
Table 6-178: Literacy Status of Urban Homeless	200
Table 6-179: Occupational Structure of Urban Homeless	200
Table 6-180: Wages for Urban Homeless	200
Table 6-181: Health Status of Urban Homeless	201
Table 6-182: Native Place of Urban Homeless.....	201
Table 6-183: Accessibility to Public Toilets to Urban Homeless	201
Table 6-184: Response for Proposed Government Shelter by Urban Homeless.....	202
Table 6-185: Facilities expected by Urban Homeless from a government shelter in	202
Table 6-186: Preferred location for a government shelter by Urban Homeless	202
Table 6-187: List of Resources mapped in the city	203
Table 6-188: ULB Wise Situation of Urban Homeless in Project Area as per the survey conducted	204
Table 6-189: List of Identified Urban Homeless In Baijnath Paprola Nagar Panchayat.....	207
Table 6-190: Demographic Profile of Urban Homeless	209
Table 6-191: Age group Distribution.....	210
Table 6-192: Literacy Status of Urban Homeless	210
Table 6-193: Occupational Structure of Urban Homeless	210
Table 6-194: Wages for Urban Homeless	211
Table 6-195: health Status of Urban Homeless	211
Table 6-196: native Place of Urban Homeless	212
Table 6-197: Accessibility to Public Toilets to Urban Homeless	212
Table 6-198: Response for Proposed Government Shelter by Urban Homeless.....	212
Table 6-199: Facilities expected by Urban Homeless from a government shelter	213
Table 6-200: Preferred location for a government shelter by Urban Homeless	213
Table 6-201: List of Identified Urban Homeless in Dehra Municipal Council	215
Table 6-202: Demographic Profile of Urban Homeless	217
Table 6-203: Age group Distribution.....	217

Table 6-204: Literacy Status of Urban Homeless	218
Table 6-205: Occupational Structure of Urban Homeless	218
Table 6-206: Wages for Urban Homeless	218
Table 6-207: Health Status of Urban Homeless	219
Table 6-208: Native Places of Urban Homeless	219
Table 6-209: Accessibility to Public Toilets to Urban Homeless	219
Table 6-210: Response for Proposed Government Shelter by Urban Homeless	220
Table 6-211: Facilities expected by Urban Homeless from a government shelter	220
Table 6-212: Preferred location for a government shelter by Urban Homeless	220
Table 6-213: List of Resources mapped in the city	221
Table 6-214: List of Identified Urban Homeless in Dharamshala Municipal Corporation	223
Table 6-215: Demographic Profile of Urban Homeless	225
Table 6-216: Age group Distribution.....	226
Table 6-217: Literacy Status of Urban Homeless	226
Table 6-218: Occupational Structure of Urban Homeless	227
Table 6-219: Wages for Urban Homeless	227
Table 6-220: Health Status of Urban Homeless	227
Table 6-221: Native Place of Urban Homeless.....	228
Table 6-222: Accessibility to Public Toilets to Urban Homeless	228
Table 6-223: Response for Proposed Government Shelter by Urban Homeless	228
Table 6-224: Facilities expected by Urban Homeless from a government shelter	229
Table 6-225: Preferred location for a government shelter by Urban Homeless	229
Table 6-226: List of Resources mapped in the city	229
Table 6-227: List of Identified Urban Homeless In Kangra Municipal Council.....	232
Table 6-228: List of Resources mapped in the city	234
Table 6-229: List of Resources mapped in the city	234
Table 6-230: List of Identified Urban Homeless in Nurpur Municipal Council	236
Table 6-231: List of Resources mapped in the city	238
Table 6-232: List of Identified Urban Homeless in Palampur Municipal Council	240
Table 6-233: Demographic Profile of Urban Homeless	242
Table 6-234: Age group Distribution.....	242
Table 6-235: Literacy Status of Urban Homeless	243
Table 6-236: Occupational Structure of Urban Homeless	243
Table 6-237: Wages for Urban Homeless	243
Table 6-238: Health Status of Urban Homeless	244
Table 6-239: Native Place of Urban Homeless.....	244
Table 6-240: Accessibility to Public Toilets to Urban Homeless	245
Table 6-241: Response for Proposed Government Shelter by Urban Homeless	245
Table 6-242: Facilities expected by Urban Homeless from a government shelter	245
Table 6-243: Preferred location for a government shelter by Urban Homeless	246
Table 6-244: List of Resources mapped in the city	246
Table 6-245: List of Identified Urban Homeless in Nagrota Municipal Council	249
Table 6-246: Demographic Profile of Urban Homeless	253
Table 6-247: Age group Distribution.....	253
Table 6-248: Literacy Status of Urban Homeless	254

Table 6-249: Occupational Structure of Urban Homeless	254
Table 6-250: Wages for Urban Homeless	254
Table 6-251: Health Status of Urban Homeless	255
Table 6-252: Native Place of Urban Homeless.....	255
Table 6-253: Accessibility to Public Toilets to Urban Homeless	255
Table 6-254: Response for Proposed Government Shelter by Urban Homeless.....	256
Table 6-255: Facilities expected by Urban Homeless from a government shelter	256
Table 6-256: Preferred location for a government shelter by Urban Homeless	256
Table 6-257: List of Resources mapped in the city	257
Table 6-258: List of Identified Urban Homeless in Jwalamukhi Municipal Council	259
Table 6-259: Demographic Profile of Urban Homeless	262
Table 6-260: Age group Distribution.....	262
Table 6-261: Literacy Status of Urban Homeless	263
Table 6-262: Occupational Structure of Urban Homeless	263
Table 6-263: Wages for Urban Homeless	263
Table 6-264: health Status of Urban Homeless	264
Table 6-265: Native Place of Urban Homeless.....	264
Table 6-266: Accessibility to Public Toilets to Urban Homeless	264
Table 6-267: Response for Proposed Government Shelter by Urban Homeless.....	265
Table 6-268: Facilities expected by Urban Homeless from a government shelter	265
Table 6-269: Preferred location for a government shelter by Urban Homeless	265
Table 6-270: List of Resources mapped in the city	266
Table 6-271: List of Identified Urban Homeless In Jawali Nagar Panchayat.....	268
Table 6-272: List of Resources mapped in the city	270
Table 6-274: ULB Wise Situation of Urban Homeless in Project Area as per the survey conducted	272
Table 6-275: List of Identified Urban Homeless In Hamirpur Municipal Council	275
Table 6-276: Demographic Profile of Urban Homeless	277
Table 6-277: Age group Distribution.....	277
Table 6-278: Literacy Status of Urban Homeless	278
Table 6-279: Occupational Structure of Urban Homeless	278
Table 6-280: Wages for Urban Homeless	278
Table 6-281: Health Status of Urban Homeless.....	279
Table 6-282: Native Place of Urban Homeless.....	279
Table 6-283: Accessibility to Public Toilets to Urban Homeless	279
Table 6-284: Response for Proposed Government Shelter by Urban Homeless.....	279
Table 6-285: Facilities expected by Urban Homeless from a government shelter	280
Table 6-286: Preferred location for a government shelter by Urban Homeless	280
Table 6-287: List of Resources mapped in the city	280
Table 6-288: List of Resources mapped in the city	281
Table 6-289: List of Identified Urban Homeless in Sujampur Municipal Council.....	283
Table 6-290: Demographic Profile of Urban Homeless	285
Table 6-291: Age group Distribution.....	285
Table 6-292: Literacy Status of Urban Homeless	286
Table 6-293: Occupational Structure of Urban Homeless	286
Table 6-294: Wages for Urban Homeless	286

Table 6-295: Health Status of Urban Homeless	287
Table 6-296: Native Place of Urban Homeless.....	287
Table 6-297: Accessibility to Public Toilets to Urban Homeless	287
Table 6-298: Response for Proposed Government Shelter by Urban Homeless.....	287
Table 6-299: Facilities expected by Urban Homeless from a government shelter	288
Table 6-300: Preferred location for a government shelter by Urban Homeless	288
Table 6-301: List of Resources mapped in the city	288
Table 6-302: List of Identified Urban Homeless in Nadaun Nagar Panchayat.....	291
Table 6-303: Demographic Profile of Urban Homeless	296
Table 6-304: Age group Distribution.....	296
Table 6-305: Literacy Status of Urban Homeless	297
Table 6-306: Occupational Structure of Urban Homeless	297
Table 6-307: Wages for Urban Homeless	297
Table 6-308: Health Status of Urban Homeless.....	298
Table 6-309: Native Place of Urban Homeless.....	298
Table 6-310: Accessibility to Public Toilets to Urban Homeless	298
Table 6-311: Response for Proposed Government Shelter by Urban Homeless.....	298
Table 6-312: Facilities expected by Urban Homeless from a government shelter	299
Table 6-313: Preferred location for a government shelter by Urban Homeless	299
Table 6-314: List of Resources mapped in the city	299
Table 6-315: List of Resources mapped in the city	299
Table 6-316: List of Resources mapped in the city	302
Table 6-317: ULB Wise Situation of Urban Homeless in Project Area as per the survey conducted	303
Table 6-318: List of Identified Urban Homeless In Nahan Municipal Council	306
Table 6-319: Demographic Profile of Urban Homeless	310
Table 6-320: Age group Distribution.....	310
Table 6-321: Literacy Status of Urban Homeless.....	311
Table 6-322: Occupational Structure of Urban Homeless	311
Table 6-323: Wages for Urban Homeless	311
Table 6-324: Health Status of Urban Homeless.....	312
Table 6-325: Native Place of Urban Homeless.....	312
Table 6-326: Accessibility to Public Toilets to Urban Homeless	312
Table 6-327: Response for Proposed Government Shelter by Urban Homeless.....	313
Table 6-328: Facilities expected by Urban Homeless from a government shelter	313
Table 6-329: Preferred location for a government shelter by Urban Homeless	313
Table 6-330: List of Resources mapped in the city	313
Table 6-331: List of Resources mapped in the city	314
Table 6-332: List of Identified Urban Homeless in Paonta Municipal Council.....	316
Table 6-333: Demographic Profile of Urban Homeless	321
Table 6-334: Age group Distribution.....	321
Table 6-335: Literacy Status of Urban Homeless	322
Table 6-336: Occupational Structure of Urban Homeless	322
Table 6-337: Wages for Urban Homeless	322
Table 6-338: Health Status of Urban Homeless.....	323
Table 6-339: Native Place of Urban Homeless.....	323

Table 6-340: Accessibility to Public Toilets to Urban Homeless	323
Table 6-341: Response for Proposed Government Shelter by Urban Homeless	324
Table 6-342: Facilities expected by Urban Homeless from a government shelter	324
Table 6-343: Preferred location for a government shelter by Urban Homeless	324
Table 6-344: List of Resources mapped in the city	325
Table 6-345: List of Resources mapped in the city	327
Table 6-346: ULB Wise Situation of Urban Homeless in Project Area as per the survey conducted	328
Table 6-347: List of Identified Urban Homeless in Chamba Municipal Council.....	331
Table 6-348: Demographic Profile of Urban Homeless	335
Table 6-349: Age group Distribution.....	335
Table 6-351: Occupational Structure of Urban Homeless	336
Table 6-352: Wages for Urban Homeless	336
Table 6-353: Health Status of Urban Homeless	336
Table 6-354: Native Place of Urban Homeless.....	337
Table 6-355: Accessibility to Public Toilets to Urban Homeless	337
Table 6-356: Response for Proposed Government Shelter by Urban Homeless.....	337
Table 6-357: Facilities expected by Urban Homeless from a government shelter	337
Table 6-358: Preferred location for a government shelter by Urban Homeless	338
Table 6-359: List of Resources mapped in the city	338
Table 6-360: List of Resources mapped in the city	341
Table 6-361: List of Resources mapped in the city	343
Table 6-362: ULB Wise Situation of Urban Homeless in Project Area as per the survey conducted	345
Table 6-363: List of Identified Urban Homeless In Kullu Municipal Council	348
Table 6-364: Demographic Profile of Urban Homeless	353
Table 6-365: Age group Distribution.....	353
Table 6-366: Literacy Status of Urban Homeless	354
Table 6-367: Occupational Structure of Urban Homeless	354
Table 6-368: Wages for Urban Homeless	354
Table 6-369: Health Status of Urban Homeless	354
Table 6-370: Native Place of Urban Homeless.....	355
Table 6-371: Accessibility to Public Toilets to Urban Homeless	355
Table 6-372: Response for Proposed Government Shelter by Urban Homeless.....	355
Table 6-373: Facilities expected by Urban Homeless from a government shelter	356
Table 6-374: Preferred location for a government shelter by Urban Homeless	356
Table 6-375: List of Resources mapped in the city	356
Table 6-376: List of Identified Urban Homeless In Manali Municipal Council.....	359
Table 6-377: Demographic Profile of Urban Homeless	362
Table 6-378: Age group Distribution.....	362
Table 6-379: Literacy Status of Urban Homeless	362
Table 6-380: Occupational Structure of Urban Homeless	363
Table 6-381: Wages for Urban Homeless	363
Table 6-382: Health Status of Urban Homeless	363
Table 6-383: Native Place of Urban Homeless.....	364
Table 6-384: Accessibility to Public Toilets to Urban Homeless	364
Table 6-385: Response for Proposed Government Shelter by Urban Homeless.....	364

Table 6-386: Facilities expected by Urban Homeless from a government shelter	365
Table 6-387: Preferred location for a government shelter by Urban Homeless	365
Table 6-388: List of Resources mapped in the city	366
Table 6-389: List of Identified Urban Homeless in Bhuntar Nagar Panchayat	368
Table 6-390: List of Resources mapped in the city	369
Table 6-391: List of Identified Urban Homeless in Banjar Nagar Panchayat	371
Table 6-392: ULB Wise Situation of Urban Homeless in Project Area as per the survey conducted	373
Table 6-393: Table 45: List of Identified Urban Homeless in Mandi Municipal Council	376
Table 6-394: Demographic Profile of Urban Homeless	381
Table 6-395: Age group Distribution.....	381
Table 6-396: Literacy Status of Urban Homeless	382
Table 6-397: Occupational Structure of Urban Homeless	382
Table 6-398: Wages for Urban Homeless	382
Table 6-399: Health Status of Urban Homeless	383
Table 6-400: Native Place of Urban Homeless.....	383
Table 6-401: Accessibility to Public Toilets to Urban Homeless	383
Table 6-402: Response for Proposed Government Shelter by Urban Homeless.....	384
Table 6-403: Facilities expected by Urban Homeless from a government shelter	384
Table 6-404: Preferred location for a government shelter by Urban Homeless	384
Table 6-405: List of Resources mapped in the city	385
Table 6-406: List of Identified Urban Homeless in SunderNagar Municipal Council	387
Table 6-407: Demographic Profile of Urban Homeless	393
Table 6-408: Age group Distribution.....	393
Table 6-409: Literacy Status of Urban Homeless	394
Table 6-410: Occupational Structure of Urban Homeless	394
Table 6-411: Wages for Urban Homeless	394
Table 6-412: Health Status of Urban Homeless	395
Table 6-413: Native Place of Urban Homeless.....	395
Table 6-414: Accessibility to Public Toilets to Urban Homeless	395
Table 6-415: Response for Proposed Government Shelter by Urban Homeless.....	395
Table 6-416: Facilities expected by Urban Homeless from a government shelter	396
Table 6-417: Preferred location for a government shelter by Urban Homeless	396
Table 6-418: List of Resources mapped in the city	396
Table 6-419: List of Identified Urban Homeless in Nerchowk Municipal Council.....	399
Table 6-420: Demographic Profile of Urban Homeless	403
Table 6-421: Age group Distribution.....	403
Table 6-422: Literacy Status of Urban Homeless	404
Table 6-423: Occupational Structure of Urban Homeless	404
Table 6-424: Wages for Urban Homeless	404
Table 6-425: Health Status of Urban Homeless	405
Table 6-426: Native Place of Urban Homeless.....	405
Table 6-427: Accessibility to Public Toilets to Urban Homeless	405
Table 6-428: Response for Proposed Government Shelter by Urban Homeless.....	406
Table 6-429: Facilities expected by Urban Homeless from a government shelter	406
Table 6-430: Preferred location for a government shelter by Urban Homeless	406

Table 6-431: List of Identified Urban Homeless in Sarkaghat Nagar Panchayat	408
Table 6-432: Demographic Profile of Urban Homeless	413
Table 6-433: Age group Distribution.....	413
Table 6-434: Literacy Status of Urban Homeless	414
Table 6-435: Occupational Structure of Urban Homeless	414
Table 6-436: Wages for Urban Homeless	414
Table 6-437: Health Status of Urban Homeless	415
Table 6-438: Native Place of Urban Homeless.....	415
Table 6-439: Accessibility to Public Toilets to Urban Homeless	415
Table 6-440: Response for Proposed Government Shelter by Urban Homeless.....	416
Table 6-441: Facilities expected by Urban Homeless from a government shelter	416
Table 6-442: Preferred location for a government shelter by Urban Homeless	416
Table 6-443: List of Resources mapped in the city	417
Table 6-444: List of Identified Urban Homeless in Jogider Nagar Municipal Council.....	420
Table 6-445: Demographic Profile of Urban Homeless	423
Table 6-446: Age group Distribution.....	423
Table 6-447: Literacy Status of Urban Homeless	424
Table 6-448: Occupational Structure of Urban Homeless	424
Table 6-449: Wages for Urban Homeless	424
Table 6-450: Health Status of Urban Homeless	425
Table 6-451: Native Place of Urban Homeless.....	425
Table 6-452: Accessibility to Public Toilets to Urban Homeless	425
Table 6-453: Response for Proposed Government Shelter by Urban Homeless.....	426
Table 6-454: Facilities expected by Urban Homeless from a government shelter	426
Table 6-455: Preferred location for a government shelter by Urban Homeless	426
Table 6-456: List of Resources mapped in the city	427
Table 6-457: List of Identified Urban Homeless in Rewalsar Nagar Panchayat.....	429
Table 6-458: List of Resources mapped in the city	431
Table 6-459: ULB Wise Situation of Urban Homeless in Project Area as per the survey conducted	433
Table 6-460: List of Identified Urban Homeless In Una Municipal Council	436
Table 6-461: Demographic Profile of Urban Homeless	440
Table 6-462: Age group Distribution.....	440
Table 6-463: Literacy Status of Urban Homeless	441
Table 6-464: Occupational Structure of Urban Homeless	441
Table 6-465: Wages for Urban Homeless	441
Table 6-466: Health Status of Urban Homeless	442
Table 6-467: Native Place of Urban Homeless.....	442
Table 6-468: Accessibility to Public Toilets to Urban Homeless	442
Table 6-469: Response for Proposed Government Shelter by Urban Homeless.....	443
Table 6-470: Facilities expected by Urban Homeless from a government shelter	443
Table 6-471: Preferred location for a government shelter by Urban Homeless	443
Table 6-472: List of Resources mapped in the city	444
Table 6-473: List of Identified Urban Homeless In Santokgarh Municipal Council.....	446
Table 6-474: Demographic Profile of Urban Homeless	448
Table 6-475: Age group Distribution.....	448

Table 6-476: Literacy Status of Urban Homeless	449
Table 6-477: Occupational Structure of Urban Homeless	449
Table 6-478: Wages for Urban Homeless	449
Table 6-479: Health Status of Urban Homeless	450
Table 6-480: Native Place of Urban Homeless.....	450
Table 6-481: Accessibility to Public Toilets to Urban Homeless	450
Table 6-482: Response for Proposed Government Shelter by Urban Homeless.....	450
Table 6-483: Facilities expected by Urban Homeless from a government shelter	451
Table 6-484: Preferred location for a government shelter by Urban Homeless	451
Table 6-485: List of Resources mapped in the city	451
Table 6-486: List of Resources mapped in the city	451
Table 6-487: List of Identified Urban Homeless in Mehatpur Municipal Council.....	454
Table 6-488: Demographic Profile of Urban Homeless	456
Table 6-489: Age group Distribution.....	456
Table 6-490: Literacy Status of Urban Homeless.....	457
Table 6-491: Occupational Structure of Urban Homeless	457
Table 6-492: Wages for Urban Homeless	457
Table 6-493: Health Status of Urban Homeless	458
Table 6-494: Native Place of Urban Homeless.....	458
Table 6-495: Accessibility to Public Toilets to Urban Homeless	458
Table 6-496: Response for Proposed Government Shelter by Urban Homeless.....	459
Table 6-497: Facilities expected by Urban Homeless from a government shelter	459
Table 6-498: Preferred location for a government shelter by Urban Homeless	459
Table 6-499: List of Resources mapped in the city	460
Table 6-500: List of Resources mapped in the city	462
Table 6-501: List of Identified Urban Homeless In Tahliwal Nagar Panchayat.....	464
Table 6-502: Demographic Profile of Urban Homeless	466
Table 6-503: Age group Distribution.....	466
Table 6-504: Literacy Status of Urban Homeless	467
Table 6-505: Occupational Structure of Urban Homeless	467
Table 6-506: Wages for Urban Homeless	467
Table 6-507: Health Status of Urban Homeless	468
Table 6-508: Native Place of Urban Homeless	468
Table 6-509: Accessibility to Public Toilets to Urban Homeless	468
Table 6-510: Response for Proposed Government Shelter by Urban Homeless.....	469
Table 6-511: Facilities expected by Urban Homeless from a government shelter	469
Table 6-512: Preferred location for a government shelter by Urban Homeless	469
Table 6-513: List of Resources mapped in the city	470
Table 6-514: List of Identified Urban Homeless in Gagret Nagar Panchayat.....	472
Table 6-515: Demographic Profile of Urban Homeless	475
Table 6-516: Age group Distribution.....	475
Table 6-517: Literacy Status of Urban Homeless	476
Table 6-518: Occupational Structure of Urban Homeless	476
Table 6-519: Wages for Urban Homeless	476
Table 6-520: Health Status of Urban Homeless	477

Table 6-521: Native Place of Urban Homeless.....	477
Table 6-522: Accessibility to Public Toilets to Urban Homeless	477
Table 6-523: Response for Proposed Government Shelter by Urban Homeless.....	478
Table 6-524: Facilities expected by Urban Homeless from a government shelter	478
Table 6-525: Preferred location for a government shelter by Urban Homeless	478
Table 6-526: List of Resources mapped in the city	478
Table 6-527: List of Resources mapped in the city	479
Table 7-1: Team Composition	481
Table 7-2: Members of Survey Team	481

List of Figures

Figure 1: District Wise No of Urban Homeless.....	27
Figure 2: Sex Distribution of Urban Homeless In Project Area	27
Figure 3: Literacy Status of Urban Homeless in Himachal Pradesh	29
Figure 4: Occupational Structure of Urban Homeless in Himachal Pradesh	30
Figure 5: Daily Wages of Urban Homeless.....	34
Figure 6: Age Wise Distribution of Urban Homeless in Himachal Pradesh.....	36
Figure 7: Health Status of Urban Homeless in Himachal Pradesh	39
Figure 8: Native Places of Urban Homeless in Himachal Pradesh	41
Figure 9: Accessibility to Public Toilets	43
Figure 10: Type of Shelter	45
Figure 1: Project Components	52
Figure 2: Project Methodology	56
Figure 3: District Wise No of Urban Homeless House Holds	57
Figure 4: Sex Distribution of Urban Homeless in Project Area	57
Figure 5: Sex Wise Distribution of Urban Homeless Population in Project Districts	58
Figure 6: District Wise No of Urban Homeless.....	59
Figure 7: Sex Distribution of Urban Homeless in Project Area	59
Figure 8: Sex Wise Distribution of Urban Homeless Population in Project Districts	60
Figure 9: ULB Wise No of Urban Homeless.....	61
Figure 10: Sex Distribution of Urban Homeless in Project Area	61
Figure 11: Sex Wise Distribution of Urban Homeless Population in Project ULBs of District Shimla	62
Figure 12: ULB Wise No of Urban Homeless.....	114
Figure 13: Sex Distribution of Urban Homeless in Project Area	114
Figure 14: Sex Wise Distribution of Urban Homeless Population in Project ULBs of District Solan	115
Figure 15: ULB Wise No of Urban Homeless Population	163
Figure 16: Sex Distribution of Urban Homeless In Project Area	163
Figure 17: Sex Wise Distribution of Urban Homeless Population in Project ULBs of District Bilaspur.....	164
Figure 18: ULB Wise No of Urban Homeless.....	204
Figure 19: Sex Distribution of Urban Homeless In Project Area	204
Figure 20: Sex Wise Distribution of Urban Homeless Population in Project ULBs of District Kangra	205
Figure 21: ULB Wise No of Urban Population	272
Figure 22: Sex Distribution of Urban Homeless In Project Area	272
Figure 23: Sex Wise Distribution of Urban Homeless Population in Project ULBs of District Hamirpur ..	273
Figure 24: ULB Wise No of Urban Homeless Population	303
Figure 25: Sex Distribution of Urban Homeless In Project Area	303
Figure 26: Sex Wise Distribution of Urban Homeless Population in Project ULBs of District Sirmaur	304
Figure 27: ULB Wise Number of Urban Homeless	328
Figure 28: Sex Ratio of Urban Homeless.....	328
Figure 29: Sex wise distribution of Urban Homeless in ULBs	329
Figure 30: ULB Wise No of Urban Homeless Population	345
Figure 31: Sex Distribution of Urban Homeless in Project Area	345
Figure 32: Sex Wise Distribution of Urban Homeless Population in Project ULBs of District Kullu.....	346
Figure 33: ULB Wise No of Urban Homeless Population	373

Figure 34: Sex Distribution of Urban Homeless in Project Area	373
Figure 35: Sex Wise Distribution of Urban Homeless Population in Project ULBs of District Mandi	374
Figure 36: ULB Wise No of Urban Homeless Population	433
Figure 37: Sex Distribution of Urban Homeless in Project Area	433
Figure 38: Sex Wise Distribution of Urban Homeless Population in Project ULBs of District Una	434

List of Maps

Map 1: Location Map of Project Area	49
Map 2: Location Map of Theog Municipal Council	63
Map 3: Concentration Mapping of Urban Homeless in Theog Municipal Council	65
Map 4: Location of Mapped Resources in Theog	69
Map 5: Location Map of Shimla Municipal Corporation	70
Map 6: Concentration Mapping of Urban Homeless in Shimla Municipal Corporation	84
Map 7: Location of Mapped Resources in Shimla	90
Map 8: Location Map of Rampur Municipal Council	91
Map 9: Location of Mapped Resources in Rampur	92
Map 10: Location Map of Rohru Municipal Council	93
Map 11: Concentration Mapping of Urban Homeless in Rohru Municipal Council	95
Map 12: Location of Mapped Resources in Rohru Municipal Council	99
Map 13: Location Map of Narkanda Nagar Panchayat	100
Map 14: Location Map of Sunni Nagar Panchayat	101
Map 15: Location of Mapped Resources in Sunni Nagar Panchayat	102
Map 16: Location Map of Chaupal Nagar Panchayat	103
Map 17: Concentration Mapping of Urban Homeless in Chaupal Nagar Panchayat	105
Map 18: Location of Mapped Resources in Chaupal Nagar Panchayat	109
Map 19: Location Map of Jubbal Nagar Panchayat	110
Map 20: Location of Mapped Resources in Jubbal NP	111
Map 21: Location Map of Kothai Nagar Panchayat	112
Map 22: Location of Mapped Resources in the Kothai NP	113
Map 23: Location Map of Arki Nagar Panchayat	116
Map 24: Concentration Mapping of Urban Homeless in Arki Nagar Panchayat	118
Map 25: Location of Mapped Resources in Arki NP	123
Map 26: Location Map of Solan Municipal Council	124
Map 27: Concentration mapping of urban homeless in Solan Municipal Council	128
Map 28: Location of Mapped Resources in Solan Municipal Council	133
Map 29: Location Map of Parwanoo Municipal Council	134
Map 30: Concentration Mapping of Urban Homeless in Parwanoo Municipal Council	138
Map 31: Location of Mapped Resources in Parwanoo	143
Map 32: Location Map of Nalagarh Municipal Council	144
Map 33: Concentraion Mapping of Urban Homeless in Nalagarh Municipal Council	147
Map 34: Location of Mapped Resources in Nalagarh	152
Map 35: Location Map of Baddi Municipal Council	153
Map 36: Concentration mapping of urban homeless in Baddi Municipal Council	157
Map 37: Location of Mapped Resources in Baddi Municipal Council	162
Map 38: Location Map of Bilaspur Municipal Council	165
Map 39: Concentraion Mapping of Urban Homeless in Baddi Municipal Council	170
Map 40: Location of Mapped Resources in Bilaspur	176
Map 41: Location Map of Ghumarwin Municipal Council	177
Map 42: Concentration Mapping of Urban Homeless in Ghumarwin Municipal Council	179
Map 43: Location of Mapped Resources in Ghumarwin	184

Map 44: Location Map of NaninadeviJi Municipal Council.....	185
Map 45:Concentration Mapping of Urban Homeless in NainadeviJi Municipal Council	187
Map 46: Location of Mapped Resources in NainadeviJi	191
Map 47: Location Map of Talai Nagar Panchayat	192
Map 48: Concentration mapping of urban homeless in Talai Nagar Panchayat	198
Map 49: Location of Mapped Resources in Talai NP	203
Map 50: Location Map of Baijnath-Paprola Nagar Panchayat.....	206
Map 51: Concentration mapping of urban homeless in Baijnathpaprola Nagar Panchayat	209
Map 52: Location Map of Dehra Municipal Council	214
Map 53:Concentration mapping of urban homeless in Dehra Municipal Council	216
Map 54: Location of Mapped Resources in Dehra MC	221
Map 55: Location Map of Dharamshala Municipal Corporation	222
Map 56: Concentration mapping of urban homeless in Dharamshala Municipal Corporation	225
Map 57: Location of Mapped Resources Dharamshala	230
Map 58: Location Map of Kangra Municipal Council.....	231
Map 59: Concentration mapping of urban homeless in Kangra Municipal Council	232
Map 60: Location of Mapped Resources in Kangra MCI.....	234
Map 61: Location Map of Nurpur Municipal Council	235
Map 62: Concentration mapping of urban homeless in Nurpur Nagar Panchayat	236
Map 63: Location of Mapped Resources in Nurpur.....	238
Map 64: Location Map of Palampur Municipal Council.....	239
Map 65: Concentration mapping of urban homeless in Palampur Municipal Council.....	241
Map 66: Location of Mapped Resources in Palampur	247
Map 67: Location Map of Nagrota Municipal Council	248
Map 68: Concentration mapping of urban homeless in Nagrota Municipal Council	252
Map 69: Location of Mapped Resources in Nagrota	257
Map 70: Location Map of Jawalamukhi Municipal Council	258
Map 71: Concentration mapping of urban homeless in Jawalamukhi Municipal Council	261
Map 72: Location of Mapped Resources in Jwalamukhi	266
Map 73: Location Map of Jawali Nagar Panchayat.....	267
Map 74: Concentration mapping of urban homeless in Jawali Nagar Panchayat	269
Map 75: Location of Mapped Resources in Jawali.....	271
Map 76: Location Map of Hamirpur Municipal Council.....	274
Map 77: Concentration mapping of urban homeless in Hamirpur Municipal Council.....	276
Map 78: Location of Mapped Resources in Hamirpur	281
Map 79: Location Map of Sujanpur Municipal Council.....	282
Map 80: Concentration mapping of urban homeless in Sujanpur Municipal Council	284
Map 81: Location of Mapped Resources in Sujanpur	289
Map 82: Location Map of Nadaun Nagar Panchayat.....	290
Map 83: Concentration mapping of urban homeless in Nadaun Nagar Panchayat	295
Map 84: Location of Mapped Resources in Nadaun.....	300
Map 85: Location Map of Bhota Nagar Panchayat	301
Map 86: Location of Mapped Resources in Bhota Nagar Panchayat	302
Map 87: Location Map of Nahan Municipal Council.....	305
Map 88: Concentration mapping of urban homeless in Nahan Municipal Council	309

Map 89: Location of Mapped Resources in Nahan.....	314
Map 90: Location Map of Paonta Municipal Council.....	315
Map 91: Concentration mapping of urban homeless in Paonta Municipal Council.....	320
Map 92: Location of Mapped Resources in Paonta	325
Map 93: Location Map of Rajgarh Nagar Panchayat	326
Map 94: Location of Mapped Resources in Rajgarh	327
Map 95: Location Map of Chamba Municipal Council.....	330
Map 96: Concentration mapping of urban homeless in Chamba Municipal Council.....	334
Map 97: Location of Mapped Resources in Chamba	339
Map 98: Location Map of Dalhousie Municipal Council	340
Map 99: Location of Mapped Resources in Dalhousie	341
Map 100: Location Map of Chowari Nagar Panchayat	342
Map 101: Location of Mapped Resources in Chowari	344
Map 102: Location Map of Kullu Municipal Council.....	347
Map 103: Concentration mapping of urban homeless in Kullu Municipal Council	352
Map 104: Location of Mapped Resources in Kullu Municipal Council	357
Map 105: Location Map of Manali Municipal Council.....	358
Map 106: Concentration mapping of urban homeless in Manali Municipal Council.....	361
Map 107: Location of Mapped Resources in Manali Municipal Council	366
Map 108: Location Map of Bhuntar Nagar Panchayat	367
Map 109: Concentration mapping of urban homeless in Bhuntar Nagar Panchayat.....	368
Map 110: Location of Mapped Resources in Bhuntar Nagar Panchayat.....	369
Map 111: Location Map of Banjar Nagar Panchayat.....	370
Map 112: Concentration mapping of urban homeless in Banjar Nagar Panchayat	371
Map 113: Location Map of Mandi Municipal Council.....	375
Map 114: Concentration mapping of urban homeless in Mandi Municipal Council.....	380
Map 115: Location of Mapped Resources in Mandi.....	385
Map 116: Location Map of SunderNagar Municipal Council.....	386
Map 117: Concentration mapping of urban homeless in SunderNagar Municipal Council	392
Map 118: Location of Mapped Resources in SunderNagar	397
Map 119: Location Map of Nerchowk Municipal Council.....	398
Map 120: Concentration mapping of urban homeless in Nerchowk Municipal Council	402
Map 121: Location Map of Sarkaghat Nagar Panchayat.....	407
Map 122: Concentration mapping pf urban homeless in Sarkaghat Nagar Panchayat.....	412
Map 123: Location of Mapped Resources in Sarkaghat	418
Map 124: Location Map of Jogider Nagar Municipal Council	419
Map 125: Concentration mapping of urban homeless in Jogider Nagar Municipal Council	422
Map 126: Location of Mapped Resources in Jogider Nagar	427
Map 127: Location Map of Rewalsar Nagar Panchayat.....	428
Map 128: Concentration mapping of urban homeless in Rewalsar Nagar Panchayat	430
Map 129: Location of Mapped Resources in Rewalsar.....	431
Map 130: Location Map of Karsog Nagar Panchayat.....	432
Map 131: Location Map of Una Municipal Council.....	435
Map 132: Concentration mapping of urban homeless in Una Municipal Council.....	439
Map 133: Location of Mapped Resources in Una MC	444

Map 134: Location Map of Santokgarh Municipal Council.....	445
Map 135: Concentration mapping of urban homeless in Santokgarh Municipal Council	447
Map 136: Location of Mapped Resources in Santokgarh	452
Map 137: Location Map of Mehatpur Municipal Council	453
Map 138: Concentration mapping of urban homeless in Mehatpur Municipal Council	455
Map 139: Location of Mapped Resources in Mehatpur	460
Map 140: Location Map of Daulatpur Nagar Panchayat	461
Map 141: Location of Mapped Resources in Daulatpur	462
Map 142: Location Map of Tahliwal Nagar Panchayat	463
Map 143: Concentration mapping of urban homeless in Tahliwal Nagar Panchayat	465
Map 144: Location of Mapped Resources in Tahliwal	470
Map 145: Location Map of Gagret Nagar Panchayat.....	471
Map 146: Concentration mapping of urban homeless in Gagret Nagar Panchayat.....	474
Map 147: Location of Mapped Resources in Gagret	479

Executive Summary

1.1 Demographic Profile

As per the survey conducted, total number of Urban Homeless in Himachal Pradesh is 879 out of which 539 (61%) are male and 340 (39%) are females.

Table 1-1: District Wise Situation of Urban Homeless in Project Area as per the survey conducted

S. No.	District	ULB	Male		Female		Total
			Married	Unmarried	Married	Unmarried	
1	Chamba	Chamba	7	9	7	1	24
		Dalhousie	0	0	0	0	0
		Chowari	0	0	0	0	0
2	Kangra	Dharamshala	4	2	4	2	12
		Kangra	1	0	0	0	1
		Nurpur	0	1	0	0	1
		Palampur	5	4	1	1	11
		Nagrota	4	13	4	2	23
		Dehra	2	1	2	0	5
		Jawalamukhi	5	6	6	10	27
		Baijnath - Paprola	4	11	2	1	18
		Jawali	0	0	1	1	2
3	Mandi	Mandi	5	12	7	10	34
		SunderNagar	12	10	11	7	40
		Nerchowk	7	5	6	4	22
		Sarkaghat	10	14	9	9	42
		Jogider Nagar	3	4	3	3	13
		Rewalsar	1	1	0	0	2
		Karsog	0	0	0	0	0
4	Kullu	Kullu	15	8	11	4	38
		Manali	5	5	5	3	18
		Bhunter	0	1	0	0	1

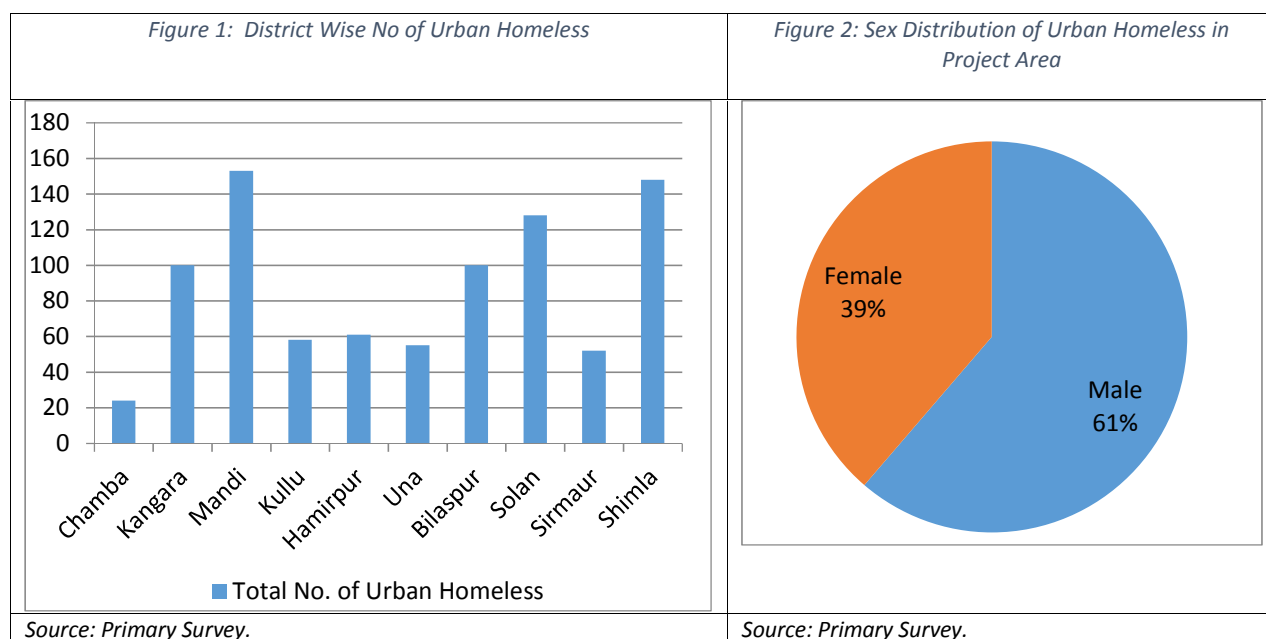
GIS BASED SURVEY OF URBAN HOMELESS IN 54 ULBS OF HIMACHAL PRADESH

S. No.	District	ULB	Male		Female		Total
			Married	Unmarried	Married	Unmarried	
		Banjar	0	1	0	0	1
5	Hamirpur	Hamirpur	4	2	0	0	6
		Sujanpur	4	6	2	1	13
		Nadaun	7	21	7	7	42
		Bhota	0	0	0	0	0
6	Una	Una	5	7	4	4	20
		Santokgarh	1	4	1	0	6
		Mehatpur	2	3	2	1	8
		Daulatpur	0	0	0	0	0
		Tahliwal	1	2	1	0	4
		Gagret	4	4	3	6	17
7	Bilaspur	Bilaspur	11	4	8	2	25
		Nainadeviji	1	1	3	3	8
		Ghumarwin	2	3	3	1	9
		Talai	15	17	14	12	58
8	Solan	Solan	16	4	17	2	39
		Parwanoo	12	8	8	0	28
		Nalagarh	9	0	8	1	18
		Baddi	19	5	11	2	37
		Arki	3	0	3	0	6
9	Sirmaur	Nahan	6	3	2	4	15
		Paonta	4	16	11	6	37
		Rajgarh	0	0	0	0	0
10	Shimla	Shimla	61	27	26	9	123
		Rampur	0	0	0	0	0
		Theog	5	1	4	1	11
		Rohru	3	3	3	0	9

GIS BASED SURVEY OF URBAN HOMELESS IN 54 ULBS OF HIMACHAL PRADESH

S. No.	District	ULB	Male		Female		Total
			Married	Unmarried	Married	Unmarried	
		Narkanda	0	0	0	0	0
		Chopal	5	0	0	0	5
		Kothkhai	0	0	0	0	0
		Jubbal	0	0	0	0	0
		Sunni	0	0	0	0	0
Total			290	249	220	120	879

Source: Primary Survey.



Source: Primary Survey.

Source: Primary Survey.

Mandi district has maximum number of urban homeless of 153 out of which 84 are males and 69 are females. Chamba district has least number of urban homeless i.e. 24 out of which 16 are male and 8 are females.

1.2 Literacy

As per the survey, in Himachal Pradesh only 170(19%) urban homeless are literate and 713(81%) urban homeless are illiterate.

Table 1-2: Literacy Status of Urban Homeless in Himachal Pradesh

S. No.	District	ULB	Literacy Status		
			Literate	Illiterate	Total
1	Chamba	Chamba	0	24	24

GIS BASED SURVEY OF URBAN HOMELESS IN 54 ULBS OF HIMACHAL PRADESH

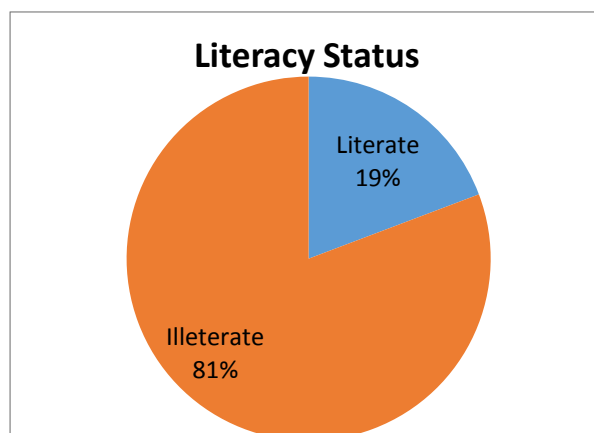
S. No.	District	ULB	Literacy Status		
			Literate	Illiterate	Total
		Dalhousie	0	0	0
		Chowari	0	0	0
2	Kangra	Dharamshala	5	7	12
		Kangra	0	1	1
		Nurpur	0	1	1
		Palampur	4	7	11
		Nagrota	5	18	23
		Dehra	1	4	5
		Jawalamukhi	9	18	27
		Baijnath paprola	0	18	18
		Jawali	0	2	2
3	Mandi	Mandi	20	14	34
		SunderNagar	12	28	40
		Nerchowk	0	22	22
		Sarkaghat	13	29	42
		Jogider Nagar	6	7	13
		Rewalsar	0	2	2
		Karsog	0	0	0
4	Kullu	Kullu	0	38	38
		Manali	0	18	18
		Bhunter	0	1	1
		Banjar	0	1	1
5	Hamirpur	Hamirpur	1	5	6
		Sujanpur	3	10	13
		Nadaun	12	30	42
		Bhota	0	0	0
6	Una	Una	2	18	20
		Santokgarh	1	5	6
		Mehatpur	2	6	8
		Daulatpur	0	0	0
		Tahliwal	1	3	4
		Gagret	3	14	17
7	Bilaspur	Bilaspur	9	16	25
		Nainadevi	1	7	8
		Ghumarwin	1	8	9
		Talai	15	43	58
8	Solan	Solan	1	38	39
		Parwanoo	1	27	28
		Nalagarh	0	18	18
		Baddi	1	36	37

GIS BASED SURVEY OF URBAN HOMELESS IN 54 ULBS OF HIMACHAL PRADESH

S. No.	District	ULB	Literacy Status		
			Literate	Illiterate	Total
		Arki	0	6	6
9	Sirmaur	Nahan	3	12	15
		Paonta	11	26	37
		Rajgarh	0	0	0
10	Shimla	Shimla	21	102	123
		Rampur	0	0	0
		Theog	1	10	11
		Rohru	2	7	9
		Narkanda	0	0	0
		Chopal	1	4	5
		Kothkhai	0	0	0
		Jubbal	0	0	0
		Sunni	0	0	0
Total			168	711	879

Source: Primary Survey.

Figure 3: Literacy Status of Urban Homeless in Himachal Pradesh

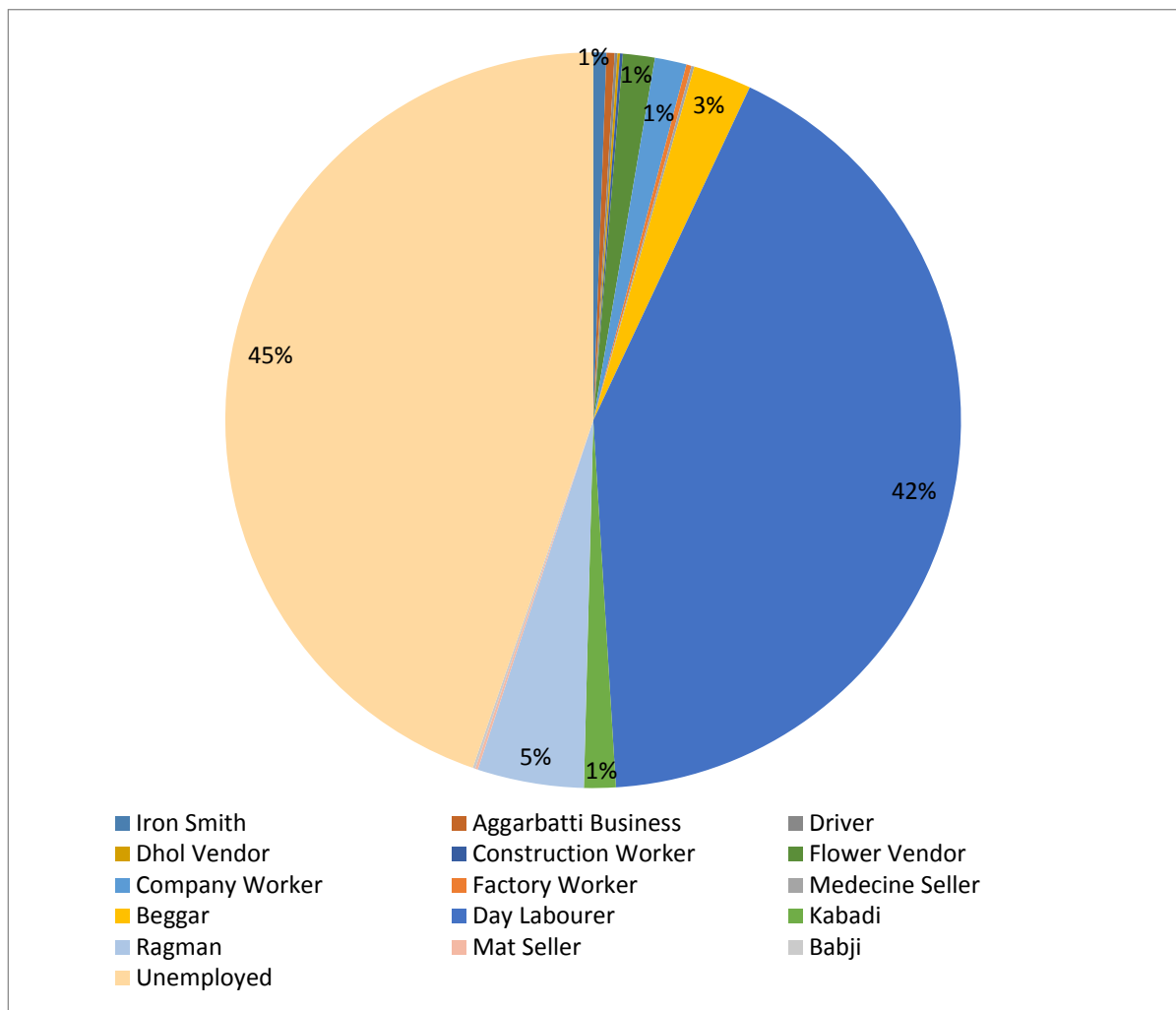


Source: Primary Survey.

1.3 Occupational Structure

As per the survey, in Himachal Pradesh, 45% of the total urban homeless are unemployed, 42% are working as day labourers, 5% are Ragman, 3% of them are Beggar, 1% are Company Worker, 1% are involved in Aggarbatti Business, Iron Smith and Kabadi work each and remaining work as Mat sellers, Dhol Vendor, Construction Workers, Flower Vendors, Factory Workers and Drivers.

Figure 4: Occupational Structure of Urban Homeless in Himachal Pradesh



Source: Primary Survey.

GIS BASED SURVEY OF URBAN HOMELESS IN 54 ULBS OF HIMACHAL PRADESH

Table 1-3: Occupational Structure of Urban Homeless in Himachal Pradesh

S. No.	District	ULB	Attendant with Patient	Farmer	Iron Smith	Aggarbatti Business	Driver	Dhol Vendor	Construction Worker	Flower Vendor	Company Worker	Factory Worker	Medicine Seller	Beggar	Day Labourer	Kabadi	Ragman	Mat Seller	Babji	Unemployed	Total
1	Chamba	Chamba	0	0	0	0	0	0	0	9	0	0	0	0	3	0	0	0	0	12	24
		Dalhousie	0	0	0	0	0	0	0	0	0	0	0	0	0	0	0	0	0	0	0
		Chowari	0	0	0	0	0	0	0	0	0	0	0	0	0	0	0	0	0	0	0
2	Kangra	Dharamshala	0	0	0	0	0	0	0	0	0	0	0	0	5	0	0	0	0	7	12
		Kangra	0	0	0	0	0	0	0	0	0	0	0	0	0	0	0	0	0	1	1
		Nurpur	0	0	0	0	0	0	0	0	0	0	0	0	0	0	0	0	0	1	1
		Palampur	0	0	0	0	0	0	0	0	0	0	0	2	2	0	0	0	0	7	11
		Nagrota	0	0	0	0	0	0	0	0	0	0	0	0	6	0	0	0	0	17	23
		Dehra	0	0	0	0	0	0	0	0	0	0	0	0	4	0	0	0	0	1	5
		Jawalamukhi	0	0	0	0	0	0	0	0	0	0	0	0	11	0	0	0	0	16	27
		Baijnath paprola	0	0	0	0	0	0	0	0	0	0	0	4	4	0	1	0	0	9	18
		Jawali	0	0	0	0	0	0	0	0	0	0	0	0	0	0	0	0	0	2	2
3	Mandi	Mandi	0	0	0	0	0	0	0	0	0	0	0	0	8	0	0	1	0	25	34
		SunderNagar	0	0	0	0	0	0	0	0	0	0	0	0	12	1	0	0	0	27	40
		Nerchowk	0	0	0	0	0	0	0	0	0	0	0	0	16	0	0	0	0	6	22
		Sarkaghat	0	0	0	0	0	0	0	0	0	0	0	0	18	0	0	0	0	24	42
		Jogider Nagar	0	0	0	0	0	0	0	0	0	0	0	0	7	0	0	0	0	6	13
		Rewalsar	0	0	0	0	0	0	0	0	0	0	0	0	1	0	0	0	0	1	2
		Karsog	0	0	0	0	0	0	0	0	0	0	0	0	0	0	0	0	0	0	0

GIS BASED SURVEY OF URBAN HOMELESS IN 54 ULBS OF HIMACHAL PRADESH

S. No.	District	ULB	Attendant with Patient	Farmer	Iron Smith	Aggarbatti Business	Driver	Dhol Vendor	Construction Worker	Flower Vendor	Company Worker	Factory Worker	Medicine Seller	Beggar	Day Labourer	Kabadi	Ragman	Mat Seller	Babji	Unemployed	Total
4	Kullu	Kullu	0	0	0	0	0	0	0	0	0	0	0	0	34	3	0	0	1	0	38
		Manali	0	0	0	0	0	0	0	0	0	0	0	3	15	0	0	0	0	0	18
		Bhunter	0	0	0	0	0	0	0	0	0	0	0	0	1	0	0	0	0	0	1
		Banjar	0	0	0	0	0	0	0	0	0	0	0	0	1	0	0	0	0	0	1
5	Hamirpur	Hamirpur	0	0	0	0	0	0	0	0	0	0	0	0	2	0	0	0	0	4	6
		Sujanpur	0	0	0	0	0	0	0	0	0	0	0	0	2	0	0	0	0	11	13
		Nadaun	0	0	0	0	0	0	0	0	0	0	0	0	12	0	0	0	0	30	42
		Bhota	0	0	0	0	0	0	0	0	0	0	0	0	0	0	0	0	0	0	0
6	Una	Una	0	0	0	0	0	0	0	0	0	0	0	0	5	0	0	0	0	15	20
		Santokgarh	0	0	0	0	0	0	0	0	0	0	0	0	2	0	0	0	0	4	6
		Mehatpur	0	0	0	0	0	0	0	0	0	0	0	0	1	0	0	0	0	7	8
		Daulatpur	0	0	0	0	0	0	0	0	0	0	0	0	0	0	0	0	0	0	0
		Tahliwal	0	0	0	0	0	0	0	0	0	0	0	0	1	0	0	0	0	3	4
		Gagret	0	0	0	0	0	0	0	0	0	0	0	0	7	0	0	0	0	10	17
7	Bilaspur	Bilaspur	0	0	0	0	0	0	0	0	0	0	0	0	4	4	1	0	0	16	25
		Nainadeviji	0	0	0	0	0	0	0	0	0	0	0	0	3	0	0	0	0	5	8
		Ghumarwin	0	0	0	0	0	0	0	0	0	0	0	0	4	0	0	0	0	5	9
		Talai	0	0	0	0	0	0	0	0	0	0	0	0	26	0	0	0	0	32	58
8	Solan	Solan	0	0	0	0	0	0	0	0	0	0	0	6	0	0	30	0	0	3	39
		Parwanoo	0	0	0	0	0	0	0	0	0	0	0	0	25	0	0	0	0	3	28

GIS BASED SURVEY OF URBAN HOMELESS IN 54 ULBS OF HIMACHAL PRADESH

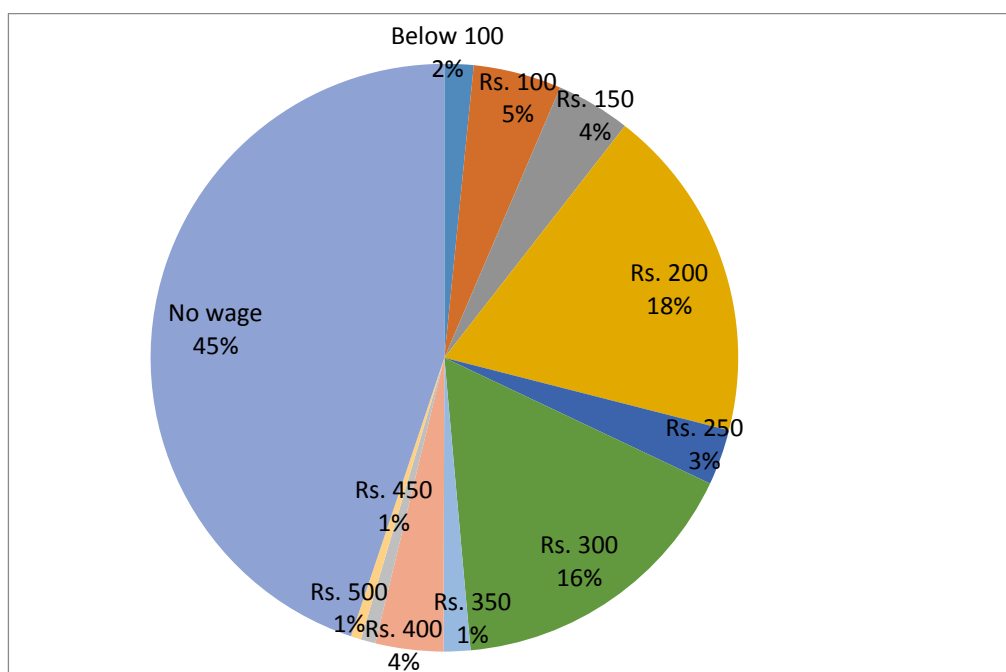
S. No.	District	ULB	Attendant with Patient	Farmer	Iron Smith	Aggarbatti Business	Driver	Dhol Vendor	Construction Worker	Flower Vendor	Company Worker	Factory Worker	Medicine Seller	Beggar	Day Labourer	Kabadi	Ragman	Mat Seller	Babji	Unemployed	Total
		Nalagarh	0	0	0	0	0	0	0	0	0	0	0	0	10	0	0	0	0	8	18
		Baddi	0	0	0	0	0	0	0	0	12	2	1	0	18	0	0	0	0	4	37
		Arki	0	0	0	0	0	0	0	0	0	0	0	0	5	0	0	0	0	1	6
9	Sirmaur	Nahan	0	0	0	0	0	0	0	0	0	0	0	0	2	3	0	0	0	10	15
		Paonta	0	0	0	0	0	0	0	0	0	0	0	0	7	0	0	0	0	30	37
		Rajgarh	0	0	0	0	0	0	0	0	0	0	0	0	0	0	0	0	0	0	0
10	Shimla	Shimla	23	1	0	0	1	1	1	0	0	0	0	7	61	0	8	0	0	20	123
		Rampur	0	0	0	0	0	0	0	0	0	0	0	0	0	0	0	0	0	0	0
		Theog	0	0	5	3	0	0	0	0	0	0	0	0	0	0	1	2	0	0	0
		Rohru	0	0	0	0	0	0	0	0	0	0	0	0	4	0	0	0	0	5	9
		Narkanda	0	0	0	0	0	0	0	0	0	0	0	0	0	0	0	0	0	0	0
		Chopal	0	0	0	0	0	0	0	0	0	0	0	0	5	0	0	0	0	0	5
		Kothkhai	0	0	0	0	0	0	0	0	0	0	0	0	0	0	0	0	0	0	0
		Jubbal	0	0	0	0	0	0	0	0	0	0	0	0	0	0	0	0	0	0	0
		Sunni	0	0	0	0	0	0	0	0	0	0	0	0	0	0	0	0	0	0	0
Total			23	1	5	3	1	1	1	9	12	2	1	22	354	12	42	1	1	388	879

Source: Primary Survey.

1.4 Wages

As per the survey, 45% of total urban homeless have no fixed wages, 18% have a daily wage of Rs 200, 16% of them have a daily wage of Rs 300, 5% have a daily wage of Rs 100, 4% of them have a daily wage of Rs 150 and Rs 400 each, 3% have a daily wage of Rs.250 and remaining 1% have a daily wage of Rs.350, Rs 500 and below Rs 100 each.

Figure 5: Daily Wages of Urban Homeless



Source: Primary Survey.

Table 1-4: Daily Wages of Urban Homeless

S.No.	District	ULB	Daily Wages											
			Below 100	Rs. 100	Rs. 150	Rs. 200	Rs. 250	Rs. 300	Rs. 350	Rs. 400	Rs. 450	Rs. 500	No wage	Total
1	Chamba	Chamba	1	9	0	1	0	1	0	0	0	0	12	24
		Dalhousie	0	0	0	0	0	0	0	0	0	0	0	0
		Chowari	0	0	0	0	0	0	0	0	0	0	0	0
2	Kangra	Dharamshala	0	0	0	2	0	1	1	1	0	0	7	12
		Kangra	0	0	0	0	0	0	0	0	0	0	1	1
		Nurpur	0	0	0	0	0	0	0	0	0	0	1	1
		Palampur	1	0	0	0	0	2	0	0	0	0	8	11
		Nagrota	0	0	0	0	0	2	2	1	1	0	17	23
		Dehra	0	1	0	0	1	1	0	1	0	0	1	5
		Jawalamukhi	0	0	2	3	1	3	2	0	0	0	16	27
		Baijnath paprola	1	0	1	3	1	0	0	0	0	0	12	18

S.No.	District	ULB	Daily Wages											
			Below 100	Rs. 100	Rs. 150	Rs. 200	Rs. 250	Rs. 300	Rs. 350	Rs. 400	Rs. 450	Rs. 500	No wage	Total
		Jawali	0	0	0	0	0	0	0	0	0	0	2	2
3	Mandi	Mandi	0	0	0	5	1	3	0	0	0	0	25	34
		SunderNagar	0	0	1	5	4	4	0	0	0	0	26	40
		Nerchowk	0	0	3	8	3	2	0	0	0	0	6	22
		Sarkaghat	0	0	0	3	0	8	0	6	1	0	24	42
		Jogider Nagar	0	0	0	0	0	7	0	0	0	0	6	13
		Rewalsar	1	0	0	1	0	0	0	0	0	0	0	2
		Karsog	0	0	0	0	0	0	0	0	0	0	0	0
4	Kullu	Kullu	0	1	0	37	0	0	0	0	0	0	0	38
		Manali	0	3	0	9	0	6	0	0	0	0	0	18
		Bhunter	0	0	0	1	0	0	0	0	0	0	0	1
		Banjar	0	0	0	0	1	0	0	0	0	0	0	1
5	Hamirpur	Hamirpur	0	0	0	3	0	0	0	0	0	0	3	6
		Sujanpur	0	0	0	0	0	2	0	0	0	0	11	13
		Nadaun	0	0	0	0	0	1	5	2	4	0	30	42
		Bhota	0	0	0	0	0	0	0	0	0	0	0	0
6	Una	Una	0	1	0	0	0	2	0	2	0	0	15	20
		Santokgarh	0	0	0	0	0	2	0	0	0	0	4	6
		Mehatpur	0	0	1	0	0	0	0	0	0	0	7	8
		Daulatpur	0	0	0	0	0	0	0	0	0	0	0	0
		Tahliwal	0	0	1	0	0	0	0	0	0	0	3	4
		Gagret	0	5	2	0	0	0	0	0	0	0	10	17
7	Bilaspur	Bilaspur	2	0	4	0	1	2	1	1	0	0	14	25
		Nainadeviji	0	0	2	1	0	0	0	0	0	0	5	8
		Gumarwin	0	0	0	1	0	1	0	1	1	0	5	9
		Talai	3	7	9	5	1	1	0	1	0	0	31	58
8	Solan	Solan	0	7	2	22	3	1	0	0	0	0	4	39
		Parwanoo	0	0	0	5	1	19	0	0	0	0	3	28

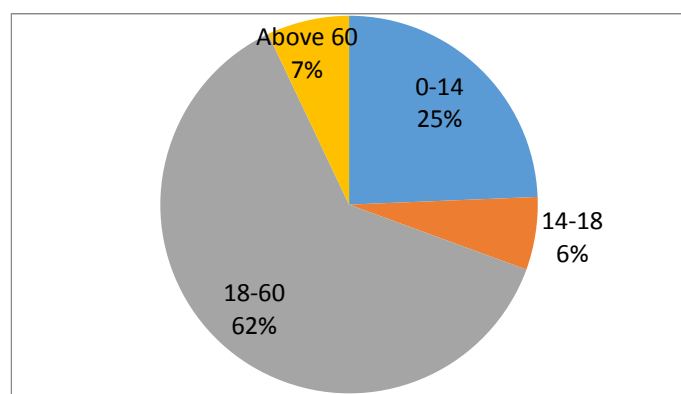
S.No.	District	ULB	Daily Wages											
			Below 100	Rs. 100	Rs. 150	Rs. 200	Rs. 250	Rs. 300	Rs. 350	Rs. 400	Rs. 450	Rs. 500	No wage	Total
		Nalagarh	0	0	0	6	1	11	0	0	0	0	0	18
		Baddi	0	1	6	20	1	6	0	0	0	0	3	37
		Arki	0	0	0	1	0	0	0	4	0	0	1	6
9	Sirmaur	Nahan	0	3	1	0	0	1	0	0	0	0	10	15
		Paonta	0	1	1	0	1	4	0	0	0	0	30	37
		Rajgarh	0	0	0	0	0	0	0	0	0	0	0	0
10	Shimla	Shimla	5	3	0	13	3	45	2	8	0	1	43	123
		Rampur	0	0	0	0	0	0	0	0	0	0	0	0
		Theog	0	0	0	3	0	0	0	4	0	4	0	11
		Rohru	0	0	0	0	1	2	0	1	0	0	5	9
		Narkanda	0	0	0	0	0	0	0	0	0	0	0	0
		Chopal	0	0	0	0	1	4	0	0	0	0	0	5
		Kothkhai	0	0	0	0	0	0	0	0	0	0	0	0
		Jubbal	0	0	0	0	0	0	0	0	0	0	0	0
		Sunni	0	0	0	0	0	0	0	0	0	0	0	0
Total			14	42	36	158	26	144	13	33	7	5	401	879

Source: Primary Survey.

1.5 Age Group

As per the primary survey, 62% of Urban Homeless in Himachal Pradesh fall in the age group of 18-60years, 25% fall in the age group of 0-14 years, 7% of them are above 60 years of age and remaining 6% fall in the age group of 14-18 years.

Figure 6: Age Wise Distribution of Urban Homeless in Himachal Pradesh



Source: Primary Survey

Table 1-5: Age Wise Distribution of Urban Homeless in Himachal Pradesh

S.No.	District	ULB	Age group				
			0-14	14-18	18-60	Above 60	Total
1	Chamba	Chamba	9	0	15	0	24
		Dalhousie	0	0	0	0	0
		Chowari	0	0	0	0	0
2	Kangra	Dharamshala	5	3	4	0	12
		Kangra	0	0	1	0	1
		Nurpur	0	0	1	0	1
		Palampur	2	0	4	5	11
		Nagrota	10	1	12	0	23
		Dehra	1	0	4	0	5
		Jawalamukhi	14	2	11	0	27
		Baijnath paprola	3	0	9	6	18
		Jawali	0	0	1	1	2
3	Mandi	Mandi	17	5	12	0	34
		SunderNagar	14	3	18	5	40
		Nerchowk	6	3	12	1	22
		Sarkaghat	17	0	25	0	42
		Jogider Nagar	4	1	8	0	13
		Rewalsar	0	1	0	1	2
		Karsog	0	0	0	0	0
4	Kullu	Kullu	2	1	30	5	38
		Manali	0	0	18	0	18
		Bhunter	0	0	1	0	1
		Banjar	0	1	0	0	1
5	Hamirpur	Hamirpur	0	0	4	2	6
		Sujanpur	3	0	7	3	13
		Nadaun	22	3	17	0	42
		Bhota	0	0	0	0	0

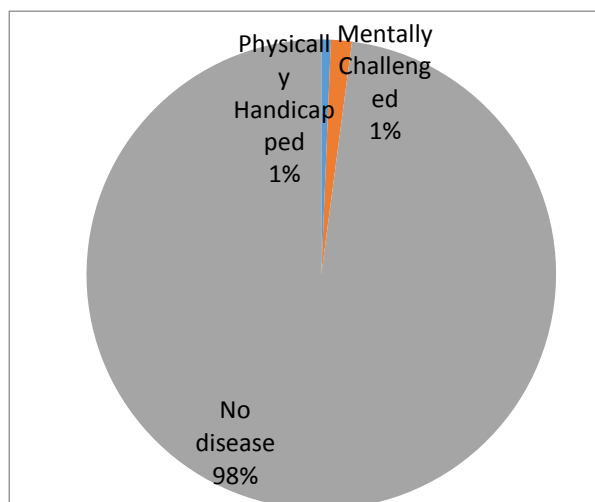
S.No.	District	ULB	Age group				
			0-14	14-18	18-60	Above 60	Total
6	Una	Una	10	1	8	1	20
		Santokgarh	3	0	3	0	6
		Mehatpur	3	1	2	2	8
		Daulatpur	0	0	0	0	0
		Tahliwal	2	0	2	0	4
		Gagret	9	0	8	0	17
7	Bilaspur	Bilaspur	3	2	12	8	25
		Nainadevi	2	2	4	0	8
		Gumarwin	0	1	4	4	9
		Talai	14	7	32	5	58
8	Solan	Solan	1	1	37	0	39
		Parwanoo	0	0	27	1	28
		Nalagarh	0	0	18	0	18
		Baddi	2	2	33	0	37
		Arki	0	0	3	3	6
9	Sirmaur	Nahan	4	2	9	0	15
		Paonta	19	2	15	1	37
		Rajgarh	0	0	0	0	0
10	Shimla	Shimla	12	10	94	7	123
		Rampur	0	0	0	0	0
		Theog	1	0	9	1	11
		Rohru	0	0	9	0	9
		Narkanda	0	0	0	0	0
		Chopal	0	0	5	0	5
		Kothkhai	0	0	0	0	0
		Jubbal	0	0	0	0	0
		Sunni	0	0	0	0	0
Total			214	55	548	62	879

Source: Primary Survey.

1.6 Health Status

As per the primary survey, 98% of urban homeless are not suffering from any major health issue, 1% are physically challenged and remaining 1% are mentally challenged.

Figure 7: Health Status of Urban Homeless in Himachal Pradesh



Source: Primary Survey

Table 1-6: Health Status of Urban Homeless in Himachal Pradesh

S.No.	District	ULB	Health Status			
			Mentally Challenged	Physically Handicapped	No disease	Total
1	Chamba	Chamba	0	0	24	24
		Dalhousie	0	0	0	0
		Chowari	0	0	0	0
2	Kangra	Dharamshala	0	0	12	12
		Kangra	0	0	1	1
		Nurpur	0	0	1	1
		Palampur	1	1	9	11
		Nagrota	0	0	23	23
		Dehra	0	0	5	5
		Jawalamukhi	0	0	27	27
		Baijnath paprola	1	1	16	18
		Jawali	0	0	2	2
3	Mandi	Mandi	0	0	34	34
		SunderNagar	0	0	40	40
		Nerchowk	0	0	22	22
		Sarkaghat	0	0	42	42
		Jogider Nagar	0	0	13	13
		Rewalsar	0	0	2	2
		Karsog	0	0	0	0
4	Kullu	Kullu	0	0	38	38
		Manali	0	0	18	18

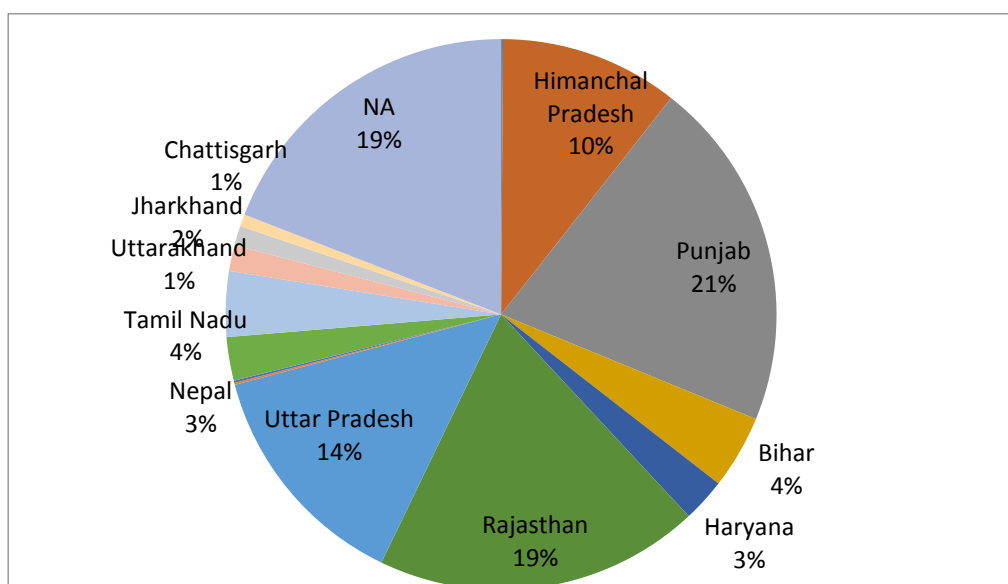
S.No.	District	ULB	Health Status			
			Mentally Challenged	Physically Handicapped	No disease	Total
		Bhunter	0	0	1	1
		Banjar	0	0	1	1
5	Hamirpur	Hamirpur	2	0	4	6
		Sujanpur	0	0	13	13
		Nadaun	0	0	42	42
		Bhota	0	0	0	0
6	Una	Una	0	0	20	20
		Santokgarh	0	0	6	6
		Mehatpur	0	0	8	8
		Daulatpur	0	0	0	0
		Tahliwal	0	0	4	4
		Gagret	0	0	17	17
7	Bilaspur	Bilaspur	1	3	21	25
		Nainadeviji	0	0	8	8
		Gumarwin	0	0	9	9
		Talai	0	0	58	58
8	Solan	Solan	0	0	39	39
		Parwanoo	0	0	28	28
		Nalagarh	0	0	18	18
		Baddi	0	0	37	37
		Arki	0	0	6	6
9	Sirmaur	Nahan	0	2	13	15
		Paonta	0	1	36	37
		Rajgarh	0	0	0	0
10	Shimla	Shimla	1	1	121	123
		Rampur	0	0	0	0
		Theog	0	0	11	11
		Rohru	0	0	9	9
		Narkanda	0	0	0	0
		Chopal	0	0	5	5
		Kothkhai	0	0	0	0
		Jubbal	0	0	0	0
		Sunni	0	0	0	0
Total			6	9	864	879

Source: Primary Survey

1.7 Native Place

During the primary survey, there was no proper response regarding native place by 19% of urban homeless, 21% of them belong to Punjab, Uttar Pradesh is the native place of 14% of urban homeless, 19% belong to Rajasthan, 10% of them belong to Himachal Pradesh, 4% of them belong to Bihar, 4% are from Tamil Nadu, 3% are from Nepal and Haryana each and 1% are from Uttarakhand and Jharkhand each remaining belong to Orissa, Andhra Pradesh, Madhya Pradesh, West Bengal and Delhi.

Figure 8: Native Places of Urban Homeless in Himachal Pradesh



Source: Primary Survey

Table 1-7: Native Places of Urban Homeless in Himachal Pradesh

S.No.	District	ULB	Native Place																	
			Delhi	Himachal Pradesh	Punjab	Bihar	Haryana	Rajasthan	Uttar Pradesh	Andhra Pradesh	Madhya Pradesh	West Bengal	Orrisa	Nepal	Tamil Nadu	Jharkhand	Uttarakhand	Chattisgarh	NA	Total
1	Chamba	Chamba	0	0	0	0	0	0	24	0	0	0	0	0	0	0	0	0	0	24
		Dalhousie	0	0	0	0	0	0	0	0	0	0	0	0	0	0	0	0	0	0
		Chowari	0	0	0	0	0	0	0	0	0	0	0	0	0	0	0	0	0	0
2	Kangra	Dharamshala	0	0	0	0	0	0	0	0	0	0	0	5	0	0	1	6	0	12
		Kangra	0	0	0	0	0	0	0	0	0	0	0	0	0	0	0	0	1	1
		Nurpur	0	1	0	0	0	0	0	0	0	0	0	0	0	0	0	0	0	1
		Palampur	0	4	0	1	0	2	1	1	0	0	1	0	0	0	0	0	1	11
		Nagrota	0	0	0	0	0	23	0	0	0	0	0	0	0	0	0	0	0	23
		Dehra	0	0	0	0	0	0	5	0	0	0	0	0	0	0	0	0	0	5
		Jawalamukhi	0	0	0	0	0	23	4	0	0	0	0	0	0	0	0	0	0	27
		Baijnath paprola	1	5	4	1	2	0	1	0	0	0	0	1	0	0	0	0	3	18
		Jawali	0	1	0	0	0	0	0	0	0	0	0	0	0	0	0	0	1	2
3	Mandi	Mandi	0	1	4	0	0	29	0	0	0	0	0	0	0	0	0	0	0	34
		SunderNagar	0	0	40	0	0	0	0	0	0	0	0	0	0	0	0	0	0	40
		Nerchowk	0	2	0	0	0	20	0	0	0	0	0	0	0	0	0	0	0	22
		Sarkaghat	0	0	0	0	0	42	0	0	0	0	0	0	0	0	0	0	0	42

GIS Based Survey of Urban Homeless in 54 ULBs of Himachal Pradesh

S.No.	District	ULB	Native Place																	
			Delhi	Himachal Pradesh	Punjab	Bihar	Haryana	Rajasthan	Uttar Pradesh	Andhra Pradesh	Madhya Pradesh	West Bengal	Orrisa	Nepal	Tamil Nadu	Jharkhand	Uttarakhand	Chattisgarh	NA	Total
		Jogider Nagar	0	0	0	0	0	0	12	0	0	0	0	0	1	0	0	0	0	13
		Rewalsar	0	0	0	0	0	0	0	0	0	0	0	0	0	0	0	0	2	2
		Karsog	0	0	0	0	0	0	0	0	0	0	0	0	0	0	0	0	0	0
4	Kullu	Kullu	0	5	0	0	0	0	0	0	0	0	0	0	0	0	0	0	33	38
		Manali	0	0	1	0	4	6	1	0	0	0	0	0	0	0	0	0	6	18
		Bhunter	0	0	0	0	0	0	1	0	0	0	0	0	0	0	0	0	0	1
		Banjar	0	1	0	0	0	0	0	0	0	0	0	0	0	0	0	0	0	1
5	Hamirpur	Hamirpur	0	0	0	0	0	0	0	0	0	0	0	0	0	0	0	0	6	6
		Sujanpur	0	0	0	0	0	0	0	0	0	0	0	0	0	0	0	0	13	13
		Nadaun	0	0	42	0	0	0	0	0	0	0	0	0	0	0	0	0	0	42
		Bhota	0	0	0	0	0	0	0	0	0	0	0	0	0	0	0	0	0	0
6	Una	Una	0	0	0	6	0	0	7	0	0	0	0	0	0	0	0	0	7	20
		Santokgarh	0	0	0	0	0	0	0	0	0	0	0	0	0	0	0	0	6	6
		Mehatpur	0	0	3	0	0	0	5	0	0	0	0	0	0	0	0	0	0	8
		Daulatpur	0	0	0	0	0	0	0	0	0	0	0	0	0	0	0	0	0	0
		Tahliwal	0	4	0	0	0	0	0	0	0	0	0	0	0	0	0	0	0	4
		Gagret	0	0	0	0	0	0	17	0	0	0	0	0	0	0	0	0	0	17
7	Bilaspur	Bilaspur	0	18	2	1	1	0	0	0	0	0	0	0	0	0	0	0	3	25
		Nainadeviji	0	0	8	0	0	0	0	0	0	0	0	0	0	0	0	0	0	8
		Gumarwin	0	0	0	1	0	1	0	0	0	0	0	0	0	0	0	0	7	9
		Talai	0	0	53	0	0	0	4	0	0	0	0	0	0	0	0	0	1	58
8	Solan	Solan	0	0	0	0	0	0	0	0	0	0	0	0	0	0	0	0	39	39
		Parwanoo	0	0	0	21	0	0	4	0	0	0	0	0	0	0	0	0	3	28
		Nalagarh	0	0	17	1	0	0	0	0	0	0	0	0	0	0	0	0	0	18
		Baddi	0	0	0	1	2	0	33	0	0	0	0	0	0	0	0	0	1	37
		Arki	0	0	0	0	0	0	0	0	0	0	0	0	0	0	0	0	6	6
9	Sirmaur	Nahan	0	5	0	0	5	4	0	0	0	0	0	1	0	0	0	0	0	15
		Paonta	0	0	0	0	0	0	3	0	0	0	0	0	32	0	0	0	2	37
		Rajgarh	0	0	0	0	0	0	0	0	0	0	0	0	0	0	0	0	0	0
10	Shimla	Shimla	0	34	3	4	6	14	17	0	0	0	0	14	0	13	8	0	10	123
		Rampur	0	0	0	0	0	0	0	0	0	0	0	0	0	0	0	0	0	0
		Theog	0	0	0	0	0	0	0	0	0	0	0	0	0	0	0	0	11	11
		Rohru	0	1	0	0	2	0	3	0	0	0	0	1	0	0	1	0	1	9
		Narkanda	0	0	0	0	0	0	0	0	0	0	0	0	0	0	0	0	0	0
		Chopal	0	5	0	0	0	0	0	0	0	0	0	0	0	0	0	0	0	5

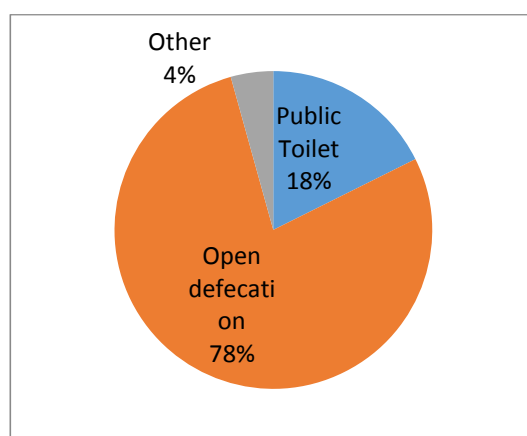
S.No.	District	ULB	Native Place																		
			Delhi	Himachal Pradesh	Punjab	Bihar	Haryana	Rajasthan	Uttar Pradesh	Andhra Pradesh	Madhya Pradesh	West Bengal	Orrisa	Nepal	Tamil Nadu	Jharkhand	Uttarakhand	Chattisgarh	NA	Total	
		Kothkhai	0	0	0	0	0	0	0	0	0	0	0	0	0	0	0	0	0	0	0
		Jubbal	0	0	0	0	0	0	0	0	0	0	0	0	0	0	0	0	0	0	0
		Sunni	0	0	0	0	0	0	0	0	0	0	0	0	0	0	0	0	0	0	0
Total			1	87	177	37	22	164	118	1	0	0	1	22	33	13	10	6	163	879	

Source: Primary Survey

1.8 Accessibility to Public Toilets

During the primary survey, it was found that 78% of urban homeless in Himachal Pradesh go for open defecation, 18% of them have access to Public Toilets and remaining 4% go for some other option.

Figure 9: Accessibility to Public Toilets



Source: Primary Survey

Table 1-8: Accessibility to Public Toilets

S.No.	District	ULB	Accessibility to Public Toilets			Total
			Public Toilet	Open defecation	Other	
1	Chamba	Chamba	0	24	0	24
		Dalhousie	0	0	0	0
		Chowari	0	0	0	0
2	Kangra	Dharamshala	0	7	5	12
		Kangra	0	1	0	1
		Nurpur	0	1	0	1
		Palampur	5	6	0	11
		Nagrota	0	23	0	23
		Dehra	0	5	0	5

S.No.	District	ULB	Accessibility to Public Toilets			Total
			Public Toilet	Open defecation	Other	
		Jawalamukhi	0	27	0	27
		Bajjnath paprola	0	18	0	18
		Jawali	0	1	1	2
3	Mandi	Mandi	24	10	0	34
		SunderNagar	0	38	2	40
		Nerchowk	0	22	0	22
		Sarkaghat	4	38	0	42
		Jogider Nagar	1	11	1	13
		Rewalsar	0	2	0	2
		Karsog	0	0	0	0
4	Kullu	Kullu	0	38	0	38
		Manali	0	18	0	18
		Bhunter	0	1	0	1
		Banjar	0	1	0	1
5	Hamirpur	Hamirpur	6	0	0	6
		Sujanpur	13	0	0	13
		Nadaun	0	42	0	42
		Bhota	0	0	0	0
6	Una	Una	1	17	2	20
		Santokgarh	6	0	0	6
		Mehatpur	1	7	0	8
		Daulatpur	0	0	0	0
		Tahliwal	0	4	0	4
		Gagret	8	9	0	17
7	Bilaspur	Bilaspur	13	12	0	25
		Nainadeviji	8	0	0	8
		Gumarwin	6	3	0	9
		Talai	0	57	1	58
8	Solan	Solan	0	39	0	39
		Parwanoo	0	25	3	28
		Nalagarh	0	11	7	18
		Baddi	0	26	11	37
		Arki	5	1	0	6
9	Sirmaur	Nahan	4	11	0	15
		Paonta	0	37	0	37
		Rajgarh	0	0	0	0
10	Shimla	Shimla	28	90	5	123
		Rampur	0	0	0	0
		Theog	11	0	0	11
		Rohru	6	3	0	9
		Narkanda	0	0	0	0
		Chopal	5	0	0	5

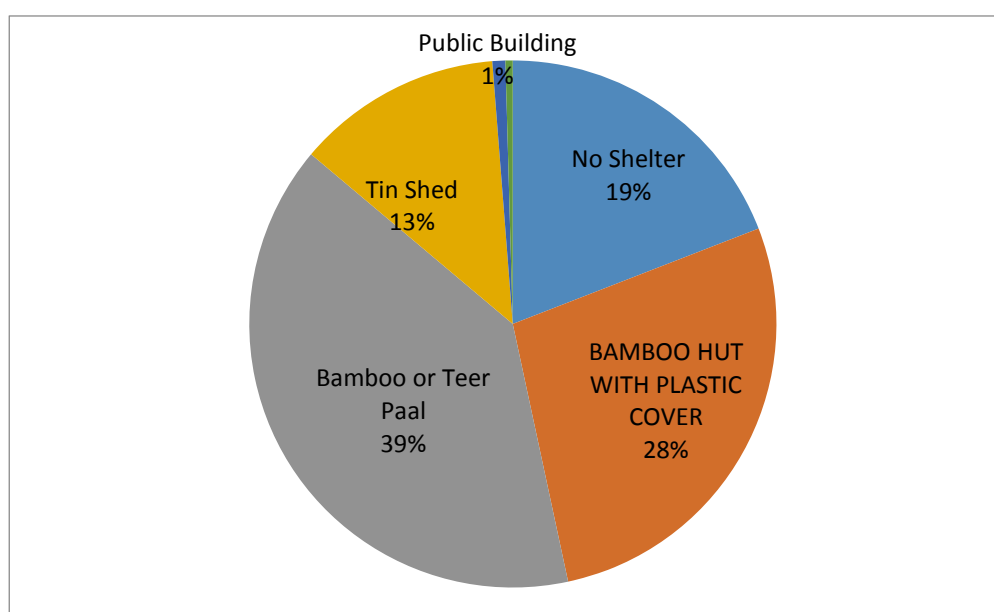
S.No.	District	ULB	Accessibility to Public Toilets			Total
			Public Toilet	Open defecation	Other	
		Kothkhai	0	0	0	0
		Jubbal	0	0	0	0
		Sunni	0	0	0	0
Total			155	686	38	879

Source: Primary Survey

1.9 Type of Shelter

As per the primary survey, 19% of urban homeless have no access to any kind of shelter, 39% of them live in a shelter made out of bamboo/teer pal, 28% of them take shelter in bamboo hut with plastic cover and remaining 13% of the urban homeless live under a Tin Shed and remaining 1% take shelter in either a public building or a mud hut.

Figure 10: Type of Shelter



Source: Primary Survey

Table 1-9: Type of Shelter

S.No.	District	ULB	Type of Shelter						Total
			No Shelter	BAMBOO HUT WITH PLASTIC COVER	Bamboo or Teer Paal	Tin Shed	Public Building	Mud Hut	
1	Chamba	Chamba	10	0	14	0	0	0	24
		Dalhousie	0	0	0	0	0	0	0
		Chowari	0	0	0	0	0	0	0
2	Kangra	Dharamshala	0	0	0	6	6	0	12

S.No.	District	ULB	Type of Shelter						
			No Shelter	BAMBOO HUT WITH PLASTIC COVER	Bamboo or Teer Paal	Tin Shed	Public Building	Mud Hut	Total
		Kangra	1	0	0	0	0	0	1
		Nurpur	1	0	0	0	0	0	1
		Palampur	11	0	0	0	0	0	11
		Nagrota	0	0	23	0	0	0	23
		Dehra	0	0	5	0	0	0	5
		Jawalamukhi	0	0	0	27	0	0	27
		Bajjnath paprola	10	5	2	1	0	0	18
		Jawali	1	0	0	1	0	0	2
3	Mandi	Mandi	0	0	34	0	0	0	34
		SunderNagar	1	0	30	9	0	0	40
		Nerchowk	0	0	22	0	0	0	22
		Sarkaghat	0	1	41	0	0	0	42
		Jogider Nagar	0	0	12	0	1	0	13
		Rewalsar	2	0	0	0	0	0	2
		Karsog	0	0	0	0	0	0	0
4	Kullu	Kullu	3	20	10	5	0	0	38
		Manali	5	1	12	0	0	0	18
		Bhunter	0	0	1	0	0	0	1
		Banjar	1	0	0	0	0	0	1
5	Hamirpur	Hamirpur	6	0	0	0	0	0	6
		Sujanpur	13	0	0	0	0	0	13
		Nadaun	0	0	42	0	0	0	42
		Bhota	0	0	0	0	0	0	0
6	Una	Una	3	17	0	0	0	0	20
		Santokgarh	1	5	0	0	0	0	6
		Mehatpur	0	0	8	0	0	0	8

S.No.	District	ULB	Type of Shelter						
			No Shelter	BAMBOO HUT WITH PLASTIC COVER	Bamboo or Teer Paal	Tin Shed	Public Building	Mud Hut	Total
		Daulatpur	0	0	0	0	0	0	0
		Tahliwal	0	0	0	0	0	4	4
		Gagret	0	8	0	9	0	0	17
7	Bilaspur	Bilaspur	5	13	5	2	0	0	25
		Nainadeviji	0	0	8	0	0	0	8
		Gumarwin	2	5	2	0	0	0	9
		Talai	2	51	5	0	0	0	58
8	Solan	Solan	5	31	3	0	0	0	39
		Parwanoo	0	0	28	0	0	0	28
		Nalagarh	0	0	18	0	0	0	18
		Baddi	1	22	14	0	0	0	37
		Arki	0	6	0	0	0	0	6
9	Sirmaur	Nahan	2	13	0	0	0	0	15
		Paonta	3	0	0	34	0	0	37
		Rajgarh	0	0	0	0	0	0	0
10	Shimla	Shimla	66	40	0	17	0	0	123
		Rampur	0	0	0	0	0	0	0
		Theog	5	0	6	0	0	0	11
		Rohru	3	4	2	0	0	0	9
		Narkanda	0	0	0	0	0	0	0
		Chopal	5	0	0	0	0	0	5
		Kothkhai	0	0	0	0	0	0	0
		Jubbal	0	0	0	0	0	0	0
		Sunni	0	0	0	0	0	0	0
Total			168	242	347	111	7	4	879

Source: Primary Survey

2 Introduction

Ministry of Housing & Urban Poverty Alleviation has issued guidelines of Shelter for Urban Homeless(SUH) under Deendayal Antyodaya Yojana-National Urban Livelihood Mission (DAY-NULM) which aims to provide permanent shelter(s) equipped with essential services to the urban homeless in a phased manner to cater the needs of urban homeless and ensure the availability and access of permanent shelters (including basic infrastructure facilities like water, sanitation, safety security etc.) to urban homeless. The objective of the component is to address the vulnerabilities of the urban homeless, which includes:

1. Identification of all the points/places, where the urban homeless are found.
2. Identification of urban homeless families and population in the city.
3. Identification of reasons which lead to homelessness of such identified families/population.
4. Ensure availability and access of the urban homeless population to permanent shelters including the basic infrastructure facilities like water-supply, sanitation, safety and security;
5. Cater the needs of especially vulnerable segments of the urban homeless like the dependent children, aged, disabled, mentally ill and recovering gravely ill, by creating special sections within homeless shelters and providing special service linkages for them.
6. Provide access to various entitlements, viz. Social security pensions, PDS, ICDS, identity, financial inclusion, education, affordable housing, etc for homeless populations.

Formulate structures and framework of engagements for development, management and monitoring of shelters and ensuring basic services to homeless families/persons, by state and civil society organizations including homeless collectives.

2.1 Project Background

The National Urban Housing & Habitat Policy (NUHHP), 2007 aims at Promoting sustainable development of habitat in the country with a view to ensure equitable supply of land, shelter and services at affordable prices to all sections of the society. However, the most vulnerable of these are the urban homeless. The Urban homeless persons contribute to the economy of the cities and thus the Nation as cheap labour in the informal sector; yet they live with no shelter or social security protection. The urban homeless survive with many challenges like no access to elementary public services such as health, education, food, water and sanitation.

It was observed that there was a huge mismatch of the figures regarding the number of urban homeless between the final report submitted by the committee on shelters, constituted as per the directions of Hon'ble Supreme Court and figures quoted by some states in their affidavits filed before Hon'ble Supreme Court.

The Ministry of Housing and Urban Affairs, Govt. of India has suggested to complete a third-party Systematic Survey of Identification of Urban Homeless so that the actual population of Urban Homeless in the State/UT can be validated and their needs can be catered accordingly based on their demographic profile and social vulnerability.

In view of the above directions by the Hon'ble Supreme Court, M/s PLAN Foundation has been empanelled for the third-party systematic survey of Urban Homeless in 54 ULBs of Himachal Pradesh in coordination with concerned SDMs/Police Stations and concerned Officers/ Officials at ULB level.

2.2 Definition of Homeless Person

Persons who do not have a house, either self-owned or rented, but instead lives and sleeps on Pavements, at parks, railway stations, bus stands and places of worship, outside shops and factories, at constructions sites, under bridges, in Hume pipes, on dividers, road junctions and all other similar places under the open sky or places unfit for human habitation. This also includes people who live in temporary structures without walls, under plastic sheets or thatched roofs on Pavements, parks or other Common Places.

3 Project Area

Himachal Pradesh State, with population of about 68.6 lakh is India's the 9th least populous state. Total geographical area of Himachal Pradesh state is about 56 thousand Sq.Km. and it is the 12th smallest state by area in the country. Population density of the state is 123 persons per Sq.Km. There are 12 districts in the state, among them Kangra is the most populous district with population of about 15.1 lakh and Lahul & Spiti is the least populous district with population of about 32 thousand. Lahul & Spiti is the biggest district in the state with an area of about 14 thousand Sq.Km and Hamirpur is the smallest with 1118 Sq.Km area.

Map 1: Location Map of Project Area



Source: Maps of India

The present assignment covers all 54 ULBs spread across the following ten districts of the state:

Table 3-1: List of Project ULBs

Sr. No.	Name of District	Name of ULB
1	Shimla	M. Corporation. Shimla.
2		Municipal Council, Rampur
3		Municipal Council, Theog
4		Municipal Council, Rohru
5		Nagar Panchayat, Narkanda
6		Nagar Panchayat, Chopal
7		Nagar Panchayat, Kotkhai
8		Nagar Panchayat, Jubbal
9		Nagar Panchayat, Sunni
10	Solan	Municipal Council, Solan
11		Municipal Council, Parwanoo
12		Municipal Council, Nalagarh
13		Municipal Council, Baddi
14		Nagar Panchayat, Arki
15	Nahan	Municipal Council, Nahan
16		Municipal Council, Paonta
17		Nagar Panchayat, Rajgarh
18	Mandi	Municipal Council, Mandi
19		Municipal Council, SunderNagar
20		Municipal Council, Nerchowk
21		Nagar Panchayat, Sarkaghat
22		Municipal Council, Jogider Nagar
23		Nagar Panchayat, Rewalsar
24		Nagar Panchayat, Karsog
25	Kullu	Municipal Council, Kullu
26		Municipal Council, Manali
27		Nagar Panchayat, Bhunter
28		Nagar Panchayat, Banjar
29	Una	Municipal Council, Una
30		Municipal Council, Santokgarh
31		Municipal Council, Mehatpur
32		Nagar Panchayat, Daulatpur
33		Nagar Panchayat, Tahliwal
34		Nagar Panchayat, Gagret
35	Hamirpur	Municipal Council, Hamirpur
36		Municipal Council, Sujanpur
37		Nagar Panchayat, Nadaun
38		Nagar Panchayat, Bhota

Sr. No.	Name of District	Name of ULB
39	Kangra	Municipal Corporation, Dharamshala
40		Municipal Council, Kangra
41		Municipal Council, Nurpur
42		Municipal Council, Palampur
43		Municipal Council, Nagrota
44		Municipal Council, Dehra
45		Municipal Council, Jawalamkuhi
46		Nagar Panchayat, Baijnath-Paprola
47		Nagar Panchayat, Jawali
48	Chamba	Municipal Council, Chamba
49		Municipal Council, Dalhousie
50		Nagar Panchayat, Chowari
51	Bilaspur	Municipal Council, Bilaspur
52		Municipal Council, Nainadevi
53		Municipal Council, Ghumarwin
54		Nagar Panchayat, Talai

Source: RFP Document

Table 3-2: Classification of Project Area

Sr. No.	ULB	No.
1	Municipal Corporation	2
2	Municipal Council	31
3	Nagar Panchayat	21
Total		54

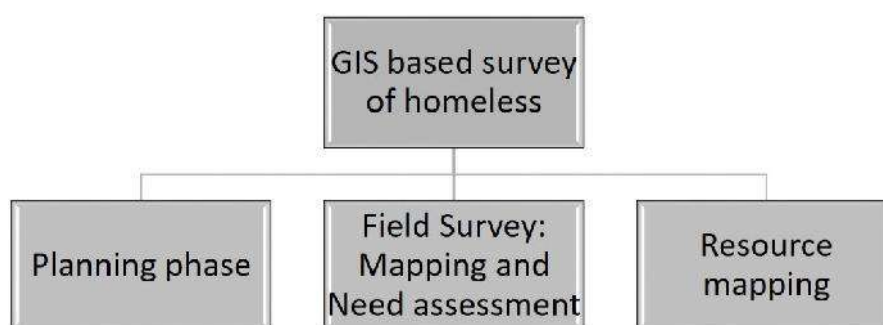
Source: RFP Document

4 About the Project

DIRECTORATE OF URBAN DEVELOPMENT - HP as per the guidelines issued by Deenadayal Antyodaya Yojana – National Urban Livelihoods Mission under Ministry of Housing and Urban Poverty Alleviation, Government of India is implementing Shelter for Urban Homeless component to provide shelter with all essential services to the Urban Homeless in 54 Urban Local Bodies in Himachal Pradesh.

To assess the actual number of homeless, shelters required for Homeless in each Urban Local Body and for rehabilitation of homeless, a GIS based survey of homeless in 54 Urban Local Bodies in Himachal Pradesh. The project has following three main components:

Figure 11: Project Components



4.1 Objectives of Survey

Survey would ensure following four objectives:

1. Provide planners a detailed mapping of concentration areas of homeless populations in each city/town.
2. Establish the demographic profile of homeless populations in city / town;
3. Identify official resources such as land and vacant buildings that can be deployed to provide the required infrastructure for shelters in appropriate location in each city/town; and
4. Establish the location and type of shelters needed in each city/town by gauging the specific needs of the beneficiaries.

4.2 Project Components

4.2.1 Planning phase

- Prior to the survey, the teams were given training and were oriented on purpose of the survey, the profiles and problems of the homeless, participatory research methods, data entry of homeless persons through mobile application using phones, expected outcomes and ethical responsibilities.
- Teams of 2-3 persons were deployed in each ULB depending on size, population and number of the zones/wards.
- Initiation of the survey is done in line within the administrative set-up of the ULB by identifying hot spots of the ULB like religious points, bus stops, railway station, hospitals, etc. and prioritizing the field movement of the team accordingly.

Need assessment of the homeless persons should be done using Focus Group Discussion method so as to elicit the best possible responses from them.

1. The total population of the homeless cluster including women and children.
2. The predominant age and gender profile of the homeless population.
3. The predominant occupations undertaken by this homeless.

4. Do they have any special needs and challenges, such as disability, leprosy, TB, high drug use etc?
5. How long the majority of homeless residents been at this location?
6. Do they have access to any shelter? If so, the experience of using such shelters by the homeless.
7. If the government sets up a shelter for them, would they welcome it; oppose it; or be indifferent?
8. If they were to have a shelter, what would they seek from it in terms of location; facilities; and management?
9. Any resources available in the vicinity where these shelters could be built? The resource could be in the form of land or building.
10. Map should indicate the locations of all the scattered as well as clusters of homeless people.
11. Collated survey results
12. Determination of shelter locations, types, number of shelters required in an area, plus available resources in terms of land and building.

4.2.2 Field Survey: Mapping and Need assessment

- Survey of homeless persons was conducted in offline (hard copy of forms with details of respondent and his/her family members along with their id is filled by survey team-Annexure 1) and online (through a mobile app called SUHHP where all the details of respondent including his/her photograph, GPS location and exact location is collected- Annexure 2) medium is done.
- Real time web-based dashboard is prepared which is accessible to DIRECTORATE OF URBAN DEVELOPMENT - HP authorities to view real time progress of survey and geospatial information on the Map.
- A Quality assessment team for correction of errors on data was deployed and each online filled form was verified.

The steps followed during the survey

1. Identifying the areas with concentration of homeless population.
2. Profiling the homeless populations in these areas in terms of gender, age, education, occupation, marital status, number of children, history of illness etc. persons with disability is categorized separately.
3. Identifying the aspirations of the homeless for a shelter and also the deterrents preventing the homeless from using the existing shelters, if any.
4. Broadly identifying the possible buildings and locations where new shelters can be built and translating the same on the map by geo tagging.

4.2.3 Resource mapping

The next step was to conduct a resource mapping exercise. The resources that were identified during this phase of the survey in consultation with the Municipal Commissioner of concerned ULB were:

1. Existing shelters
2. Unutilized or underutilized government buildings that can be possibly redeployed as shelters after suitable refurbishing and a feasibility study of the identified buildings and locations for building/upgrading shelters, along with government agencies.
3. Vacant lands that are suitable potential sites for new shelter buildings.

4.3 Preparation of Proposals

Once the results of locations were established, the next step was development and finalization of a comprehensive city plan for homeless shelters which includes following:

1. Analysis and inferences including homeless concentration areas, profiles, needs and aspirations of homeless populations in each concentration area.
2. Location of shelters with geospatial information.
3. Resource mapping of needs against existing resources
4. Types of shelters (working single male; single women and their dependents; special needs shelters such as for drug users, those recovering from grave illnesses, the aged, disabled and infirm)
5. Capacity of each shelter
6. Facilities and Services to be provided at the shelters.
7. Inferences drawn from the focus group discussions as per the guidelines.
8. Analysis report on clustered homeless requirements and suggestions for establishment of Shelters based on the need in area/zone & Municipality.

5 Methodology

Methodology is mainly divided into following three stages:

Stage 1: Preparation and resource mobilization for field survey.

1. Finalization of Survey Formats and training of survey teams.
2. Submission of Operation/work-plan.
3. Preparation of Dashboard and mobile app.
4. Deployment of Survey Teams.
5. Preliminary Identification of Potential areas for Homeless of Each Municipality.
6. Detailed Discussions with Police Chowkis, Country liquor shops, Taxi Operators, Bus stand workers, Reporters to identify potential areas of municipalities to find the homeless.
7. Meetings to held with Municipal Offices, Taxi Unions, Bus Stand Officials, Police chowkis, Mandir Committees, Vyapar Mandals, Hospitals, Press Reporters etc.
8. Conducting FGDs with all related Stakeholders. Through the FGDs, we will also try to study if there is any seasonal pattern of Homeless in the concerned municipality.

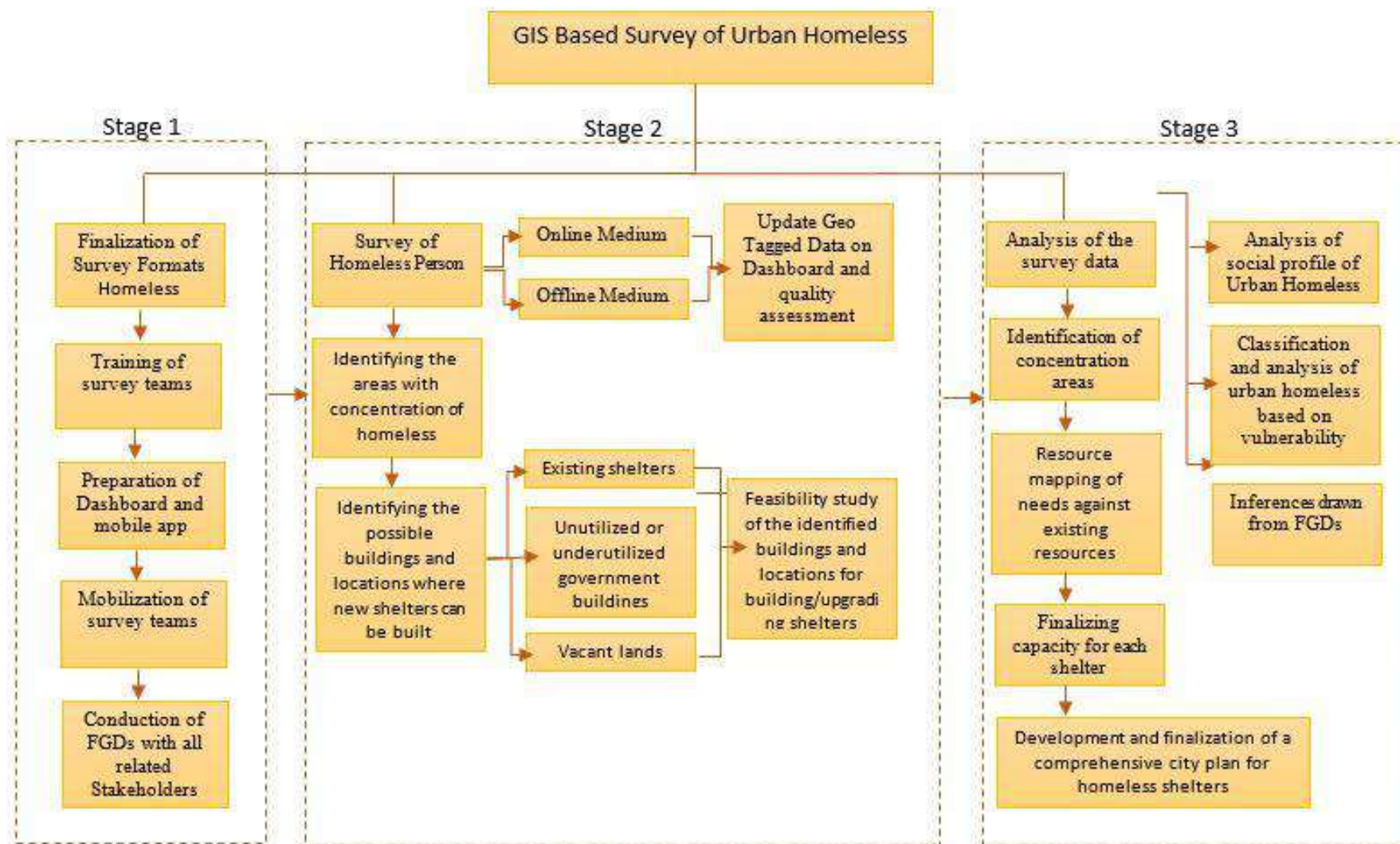
Stage 2: Conduction of field survey and resource mapping.

1. Begin Survey
Round 1: Start at 6 pm to identify Homeless
Round 2: Start at 10-11 pm to identify Homeless
Round 3: Start at 5 am to identify Homeless
Round 4: (need Based): 10:00 am onwards
2. Update Geo Tagged Data on Dashboard
3. Preparation of Report, and Data Sharing with Municipal Officials to ask for Suggestions.
4. Identification and geo-tagging with photographs of potential sites/buildings for urban homeless shelters as suggested by Municipalities.
5. Identification/geo-tagging and photography of Existing homeless shelters govt. / pvt. If any and their condition thereof.

Stage 3: Analysis of the data collected and preparation of proposals.

1. Analysis of the data collected using inferences drawn from FGDs as guiding tool.
2. Preparation of Final Report per municipality to be submitted to the concerned Departments.

Figure 12: Project Methodology



6 Situational Analysis as per Census of India

A comparative situational analysis of Urban Homeless in project area is carried out between Census of India data and data collected during primary survey for urban homeless in Himachal Pradesh to analyze the gap.

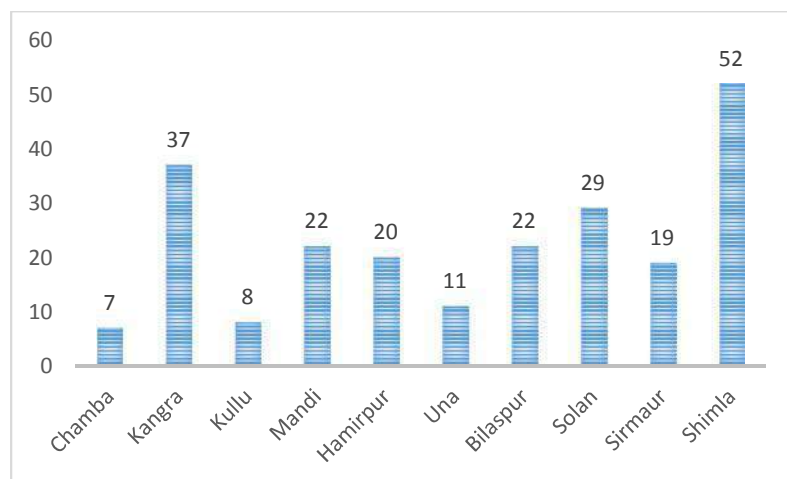
As per Census of India 2011 report, total number of Urban Homeless Households in Himachal Pradesh is 227 with a total population of 872 out of which 552 (63%) are male and 320 (37%) are females.

Table 6-1: District Wise Situation of Urban Homeless in Project Area as per Census of India

S. No	Name	No of Homeless House Holds	Total Houseless Population	Total Houseless Male	Total Houseless Female
1	Chamba	7	12	8	4
2	Kangra	37	149	88	61
3	Kullu	8	18	12	6
4	Mandi	22	48	30	18
5	Hamirpur	20	59	35	24
6	Una	11	26	14	12
7	Bilaspur	22	111	78	33
8	Solan	29	135	87	48
9	Sirmaur	19	108	71	37
10	Shimla	52	206	129	77
Total		227	872	552	320

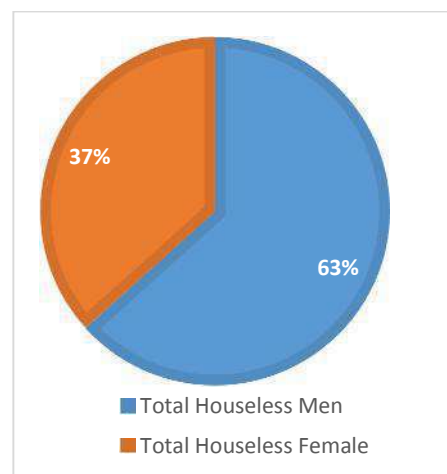
Source: Census of India, 2011.

Figure 13: District Wise No of Urban Homeless House Holds



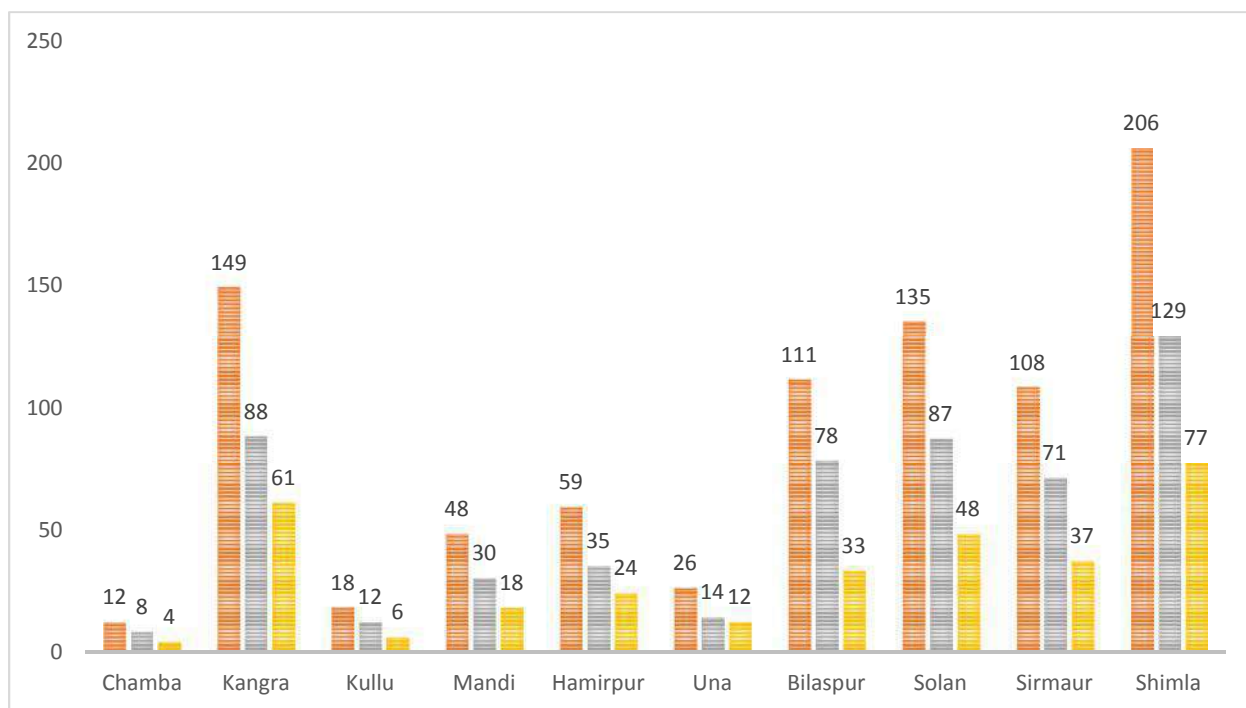
Source: Census of India, 2011.

Figure 14: Sex Distribution of Urban Homeless in Project Area



Source: Census of India, 2011.

Figure 15: Sex Wise Distribution of Urban Homeless Population in Project Districts



Source: Census of India, 2011.

Shimla district has maximum number of urban homeless of 206 out of which 129 are male and 77 are females. Chamba district has least number of urban homeless of 12 out of which 8 are male and 4 are females.

7 Situational analysis as per GIS based survey of urban homeless in 54 ULBs of Himachal Pradesh

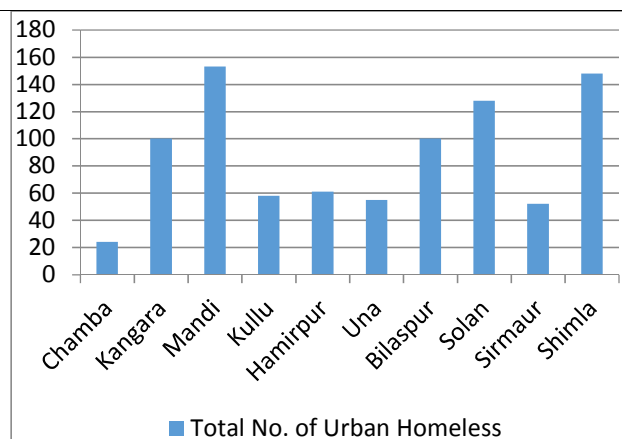
As per the survey conducted, total number of Urban Homeless in Himachal Pradesh is 879 out of which 539 (61%) are male and 340 (39%) are females.

Table 7-1: District Wise Situation of Urban Homeless in Project Area as per the survey conducted

S. No	Name of District	Total Houseless Population	Total Houseless Male	Total Houseless Female
1	Chamba	24	16	8
2	Kangra	100	63	37
3	Mandi	153	84	69
4	Kullu	58	35	23
5	Hamirpur	61	44	17
6	Una	55	33	22
7	Bilaspur	100	54	46
8	Solan	128	76	52
9	Sirmaur	52	29	23
10	Shimla	148	105	43
Total		879	539	340

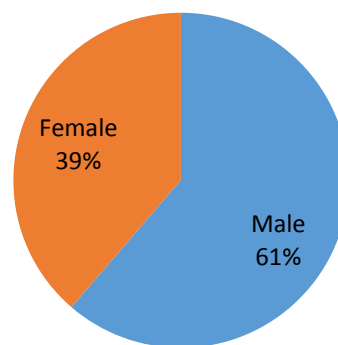
Source: Primary Survey

Figure 16: District Wise No of Urban Homeless



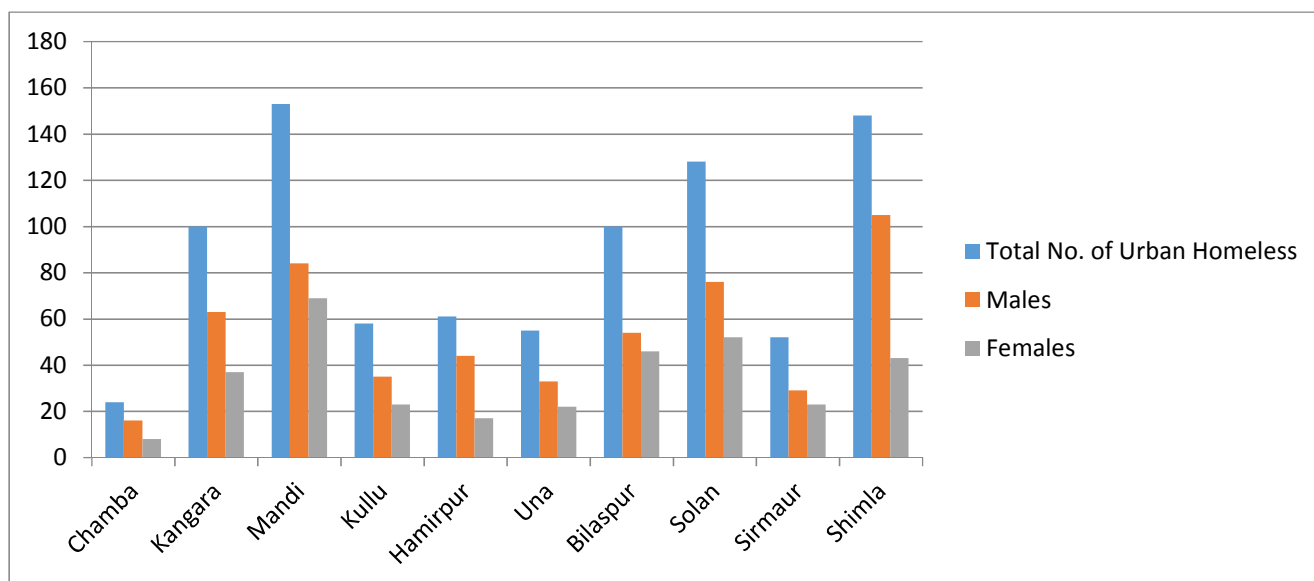
Source: Primary Survey

Figure 17: Sex Distribution of Urban Homeless in Project Area



Source: Primary Survey

Figure 18: Sex Wise Distribution of Urban Homeless Population in Project Districts



Source: Primary Survey.

Mandi district has maximum number of urban homeless of 153 out of which 84 are males and 69 are females. Chamba district has least number of urban homeless i.e. 24 out of which 16 are male and 8 are females.

7.1 District: Shimla

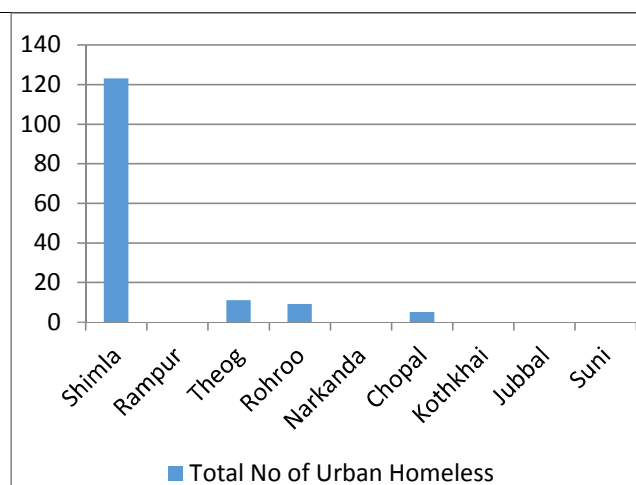
Shimla District Urban Part, with population of 1.98 lakh is Himachal Pradesh's the most urban populous district. Total geographical area of Shimla district urban part is 47.57 Sq.Km. There are total 9 ULBs in the district:

Table 7-2: ULB Wise Situation of Urban Homeless in Project Area as per the survey conducted

S. No	Name Of ULB	Total Houseless Population	Total Houseless Male	Total Houseless Female
1	M. Corporation. Shimla.	123	88	35
2	Municipal Council, Rampur	0	0	0
3	Municipal Council, Theog	11	6	5
4	Municipal Council, Rohru	9	6	3
5	Nagar Panchayat, Narkanda	0	0	0
6	Nagar Panchayat, Chopal	5	5	0
7	Nagar Panchayat, Kotkhai	0	0	0
8	Nagar Panchayat, Jubbal	0	0	0
9	Nagar Panchayat, Sunni	0	0	0
Total		148	105	43

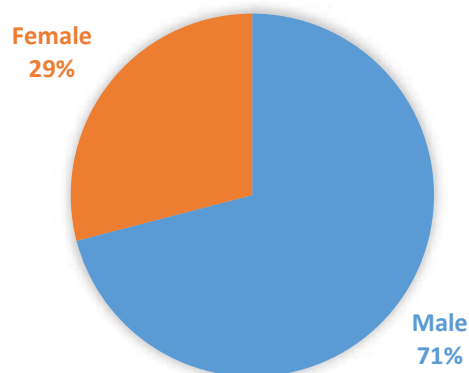
Source: Primary Survey.

Figure 19: ULB Wise No of Urban Homeless



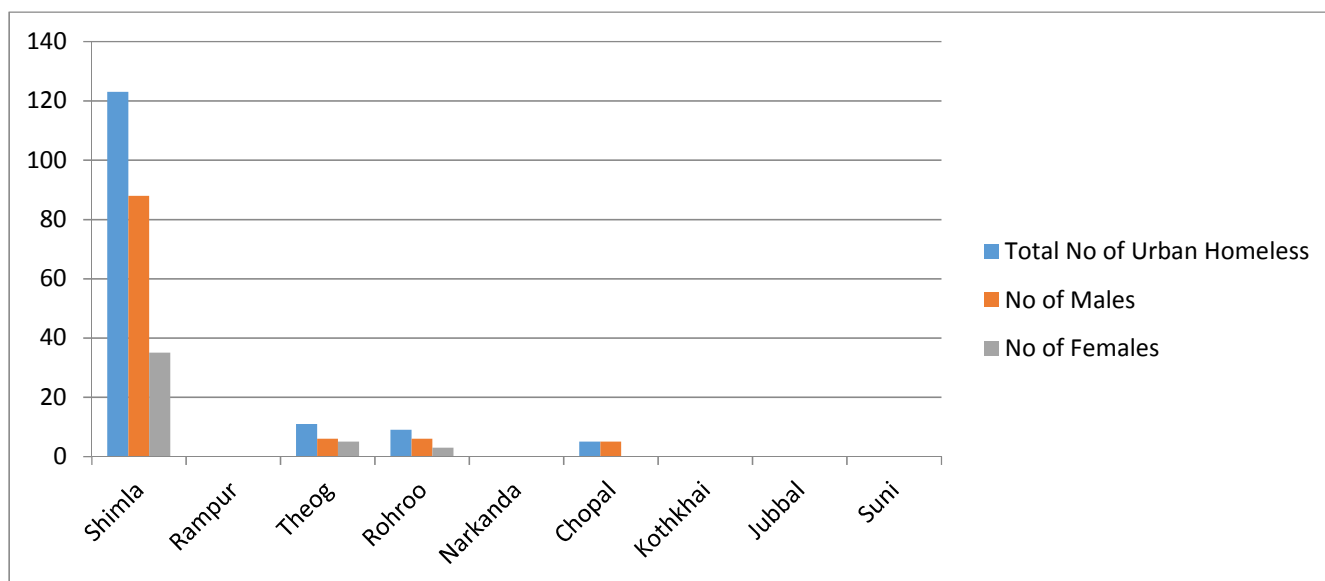
Source: Primary Survey.

Figure 20: Sex Distribution of Urban Homeless in Project Area



Source: Primary Survey.

Figure 21: Sex Wise Distribution of Urban Homeless Population in Project ULBs of District Shimla



Source: Primary Survey.

Shimla ULB has maximum number of urban homeless of 123 out of which 88 are male and 35 are females. Narkanda, Kothkhai, Jubbal, Rampur and Sunni ULBs were found to have no urban homeless within the municipal boundaries during the primary survey.

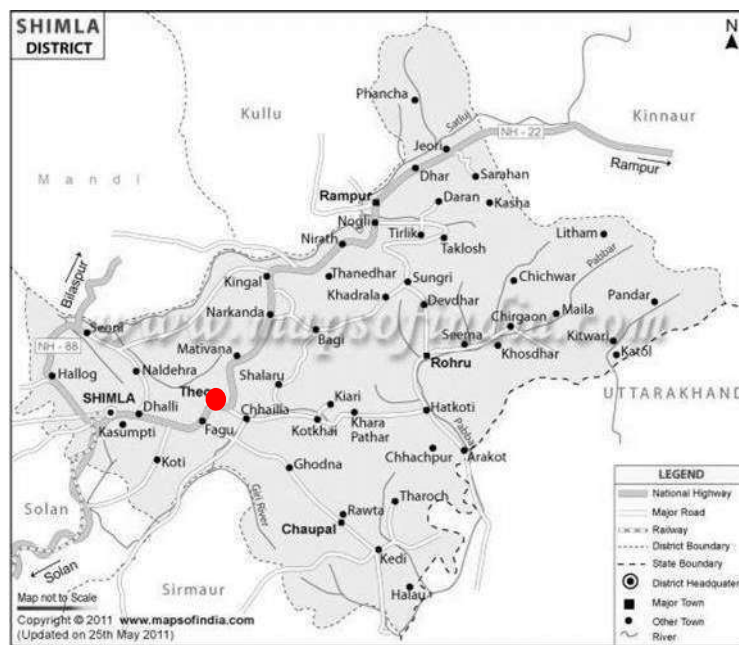
7.1.1 Theog Municipal Council

Theog Municipal Council, with population of 4353 is Theog sub district's only municipal council located in Theog sub-district of Shimla district in the state Himachal Pradesh. Total geographical area of Theog municipal council is 4 Sq.Km. There are 7 wards in the city, among them Theog Ward No 07 is the most populous ward with population of 1327 and Theog Ward No 06 is the least populous ward with population of 126.

7.1.1.1 Location

Theog is located along NH22 and is connected to district headquarter Shimla via same which is 32Km away from Theog. Nearest railway station is Shimla which is 32 km far from here. Rohru and Rampur are nearby municipal areas located at a distance of 80Km and 40Km respectively.

Map 2: Location Map of Theog Municipal Council



Source: Maps of India

7.1.1.2 Situational Analysis: Theog Municipal Council

Following 11 urban homeless were identified during the primary survey in Theog.

GIS BASED SURVEY OF URBAN HOMELESS IN 54 ULBS OF HIMACHAL PRADESH

Table 7-3: List of Identified Urban Homeless in Theog Municipal Council

S.No.	UID	Location	Name	Aadhaar	Age	Gender	Marital Status	Occupation	Resident Months	Daily Wage	Shelter Type
1	UID1579112	ELECTRICITY BOARD THEOG	RADHA	N/A	30	Female	married	KABAADI	6-9 months	200	NO
2	UID1968769	ELECTRICITY BOARD THEOG	FATIYA	N/A	40	Female	married	RAGMAN	6-9 months	200	NO
3	UID8752088	POTATO GROUND THEOG	DALVEER	N/A	26	Male	married	AGARBATI BUISNESS	0-3 months	400	NO
4	UID1522201	POTATO GROUND THEOG	GOPAL	451190000000	23	Male	married	AGARBATI BUISNESS	0-3 months	500	N/A
5	UID2843849	ROAD SIDE THEOG	SANTRA	512251000000	28	Female	married	IRON SMITH	6-9 months	580	BAMBOO OR TEER PAL
6	UID1988042	ROAD SIDE THEOG	AAKASH	N/A	12	Male	unmarried	IRON SMITH	> 12 months	400	BAMBOO OR TEER PAL
7	UID3150410	ROAD SIDE THEOG	SABATHI	N/A	25	Female	unmarried	IRON SMITH	> 12 months	400	BAMBOO OR TEER PAL
8	UID6706440	ROAD SIDE THEOG	GOPAL	N/A	70	Male	married	IRON SMITH	> 12 months	400	BAMBOO OR TEER PAL
9	UID1458189	ROAD SIDE THEOG	SHAMSHER	588800000000	30	Male	married	IRON SMITH	6-9 months	500	BAMBOO OR TEER PAL
10	UID2194415	POTATO GROUND THEOG	MANBHAR DEVI	551370000000	25	Female	married	AGARBATI BUSINESS	0-3 months	500	N/A
11	UID2103962	ELECTRICITY BOARD THEOG	PUNA	291997000000	34	Male	married	RAGMAN	6-9 months	200	BAMBOO OR TEER PAL

Source: Primary Survey.

7.1.1.3 Concentration Mapping of Identified Urban Homeless in Theog Municipal Council

Given below is the detailed mapping of concentration areas of homeless population in Theog:



*Source: Primary Survey

7.1.1.4 Demographic Profile of Urban Homeless in Theog Municipal Council

As per the survey, it has been found that there are total 11 urban homeless in Theog out of which 6 (45%) are females and 5 (55%) are males. 9(82%) of the total urban homeless are married and 2(18%) are unmarried.

Table 7-4: Demographic Profile of Urban Homeless in Theog Municipal Council

	Married	Unmarried	Total
Male	5	1	6
Female	4	1	5
Total	9	2	11

MARITAL STATUS OF URBAN HOMELESS

Status	Count	Percentage
Married	9	82%
Unmarried	2	18%

SEX WISE DISTRIBUTION OF URBAN HOMELESS

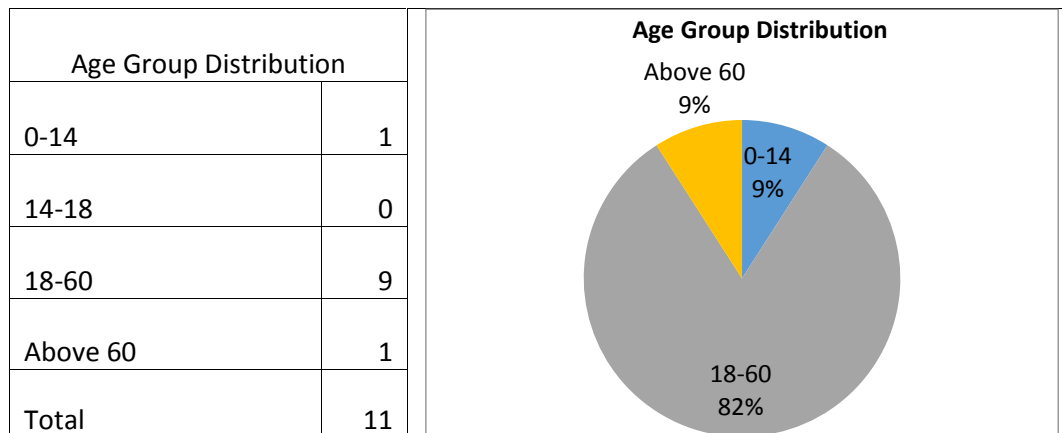
Sex	Count	Percentage
Male	6	55%
Female	5	45%

Source: Primary Survey.

7.1.1.4.1 Age Group Distribution

As per the survey conducted, 82% of Urban Homeless in Theog fall under the age group of 18-60 years followed by 1% who fall in the age group of 0-14 years and above 60 years each.

Table 7-5: Age group Distribution

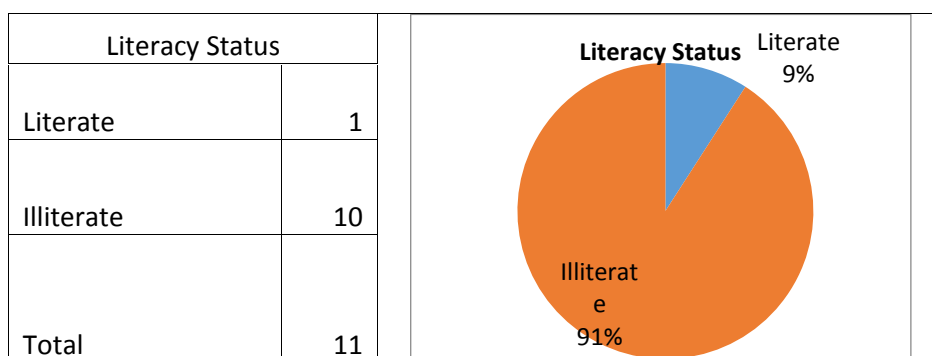


Source: Primary Survey.

7.1.1.4.2 Literacy

As per the survey, 91% of the Urban Homeless in Theog are illiterate and only 9% are literate.

Table 7-6: Literacy Status of Urban Homeless

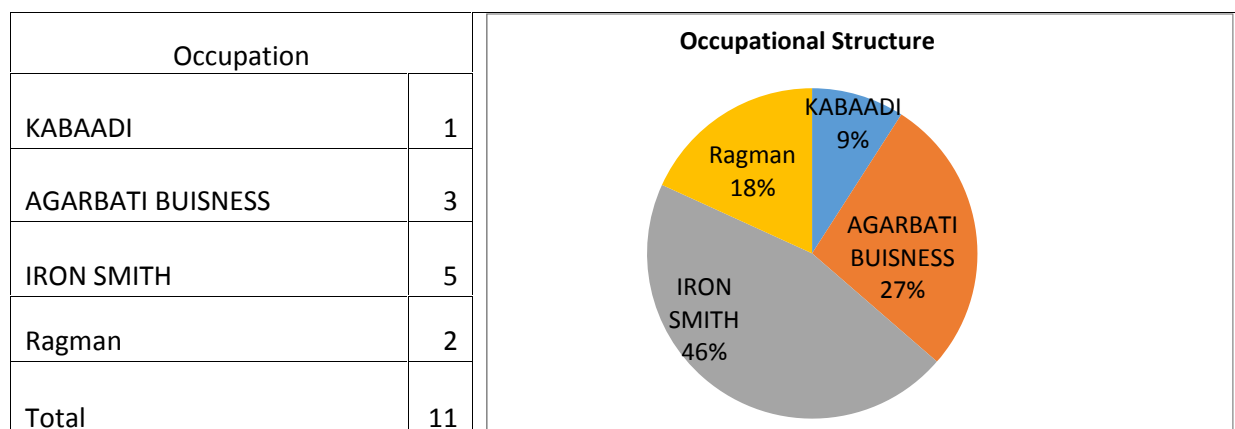


Source: Primary Survey.

7.1.1.4.3 Occupational Structure

As per the survey conducted, 46% (5) of total urban homeless in Theog are working as Iron Smith followed by 27% (3) who are involved in 'agarbatti making' and 18% (2) are working as 'Ragman'. Remaining 9% (1) are working as 'Kabaadi'.

Table 7-7: Occupational Structure of Urban Homeless in Theog Municipal Council




Source: Primary Survey.

7.1.1.4.3.1 Wage

As per the survey, in Theog, 37% (4) of Urban Homeless have their daily wage of Rs 400, 27% (3) of Urban Homeless have their daily wage of Rs 200 and 500 each and remaining 9% (1) have daily wage of Rs 580.

Table 7-8: Wages for Urban Homeless in Theog Municipal Council



Source: Primary Survey.

7.1.1.4.4 Health

As per the survey, no urban homeless in Theog is suffering from any kind of major health issue also no urban homeless is physically handicapped in Theog.

7.1.1.4.5 Native Place

There was no proper response regarding native place by urban homeless in Theog during the primary survey.

7.1.1.4.6 Accessibility to Public Toilets

As per the survey, 100% of the Urban Homeless in Theog have access to public toilets.

Table 7-9: Accessibility to Public Toilets to Urban Homeless in Theog Municipal Council

Accessibility to Public Facilities	
Public Toilet	11
Open defecation	0
Other	0
Total	11
<i>Source: Primary Survey.</i>	

7.1.1.4.7 Response for Proposed Government Shelter

As per the survey, there is 100% positive response from the urban homeless of Theog regarding the proposal of a government shelter.

Table 7-10: Response for Proposed Government Shelter by Urban Homeless in Theog Municipal Council

Response	
Positive	11
Negative	0
Other	0
Total	11

Source: Primary Survey.

7.1.1.4.8 Facilities expected from a government shelter

As per the survey conducted, 100% urban homeless expect to have clean drinking water, bathing facility and hygienic toilet facility in a government shelter.

Table 7-11: Facilities expected by Urban Homeless from a government shelter in Theog Municipal Council

Facilities Required	
Drinking Water	11
Bathing	11
Toilet	11

Source: Primary Survey.

7.1.1.4.9 Preferred location for a government shelter

During the survey it has been found that the most preferred location for a government shelter by the urban homeless of Theog is around the bus stand of the city.

Table 7-12: Preferred location for a government shelter by Urban Homeless in Theog Municipal Council

Preferred Location	
Bus Stand	11
Hospital	0
Other	0
Total	11

Source: Primary Survey.

7.1.1.5 Resource Mapping

During the primary survey, focused group discussions and through secondary data following resources were mapped within the municipal boundary of the city which can be used to accommodate urban homeless of the city now or in future. Given below are the details of the resources mapped:

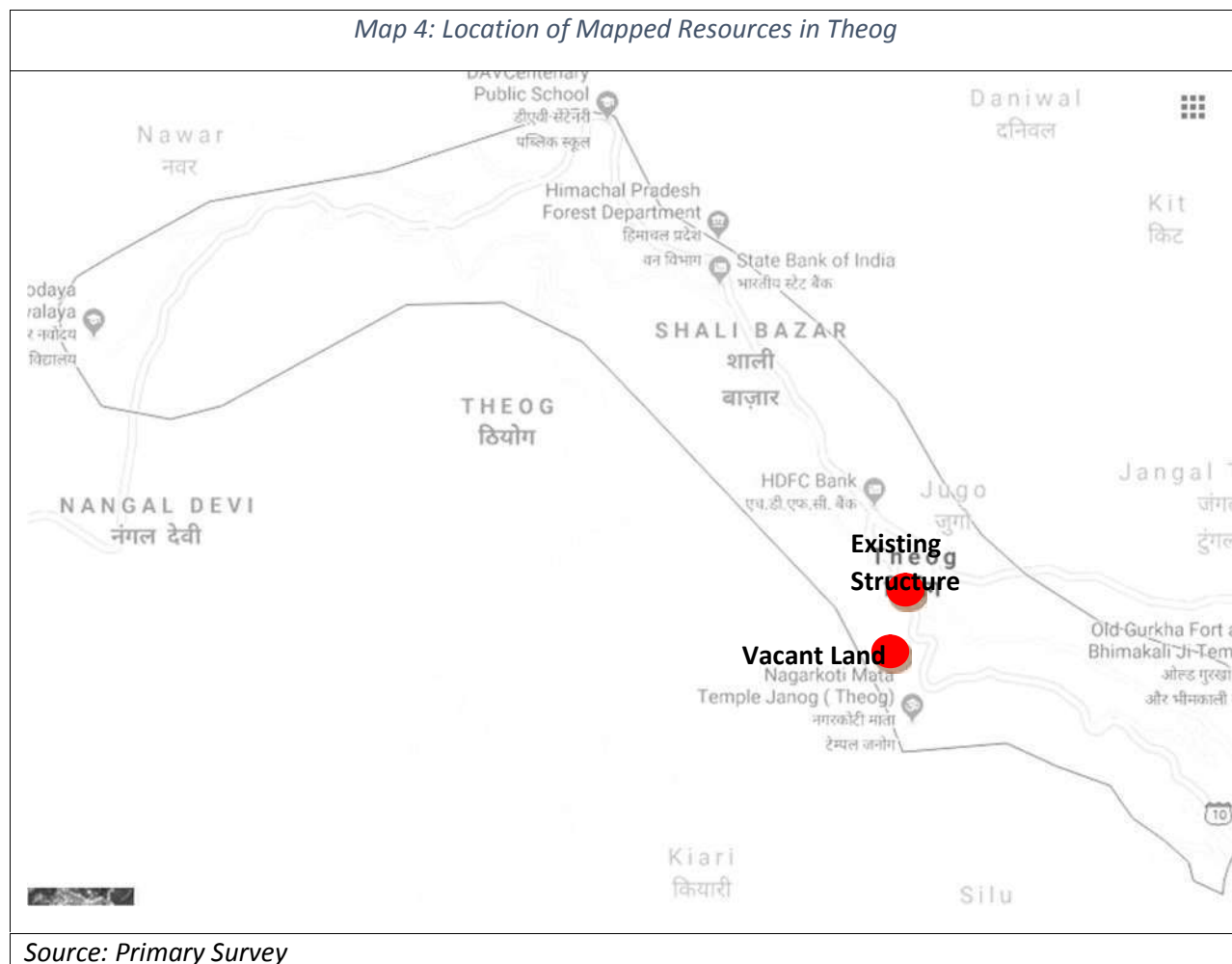
Table 7-13: List of Resources mapped in the city

S. No	Type	No. of Rooms	Capacity	Location	Remark
1	Existing Structure	2 Halls	35	Potato Ground, Theog.	The building is being used by fire department and Indane Gas Agency.
2	Vacant Plot (area: 1000sqm)	-	-	Near IPH office, Chaila Road, Theog.	The land available is registered in the name of MC Theog and can be used as a potential site for the construction of shelters.

Source: Primary Survey.

7.1.1.5.1 Location

Below map shows the geographical location of the identified resources within the city boundary:



7.1.2 Shimla Municipal Corporation

Shimla (M Corp.) Municipal Corporation, with population of about 1.7 lakh is Shimla (urban) sub district's only municipal corporation located in Shimla district in the state Himachal Pradesh in India. Total geographical area of Shimla (M Corp.) Municipal Corporation is 32.30 Sq.Km. There are 34 wards in the city.

7.1.2.1 Location

Nearest railway station is Shimla which is within the city. Shimla Urban is the sub district head quarter of the city. Shimla itself is the district head quarter and state head quarter.

Map 5: Location Map of Shimla Municipal Corporation



Source: Maps of India

7.1.2.2 Situational Analysis: Shimla Municipal Corporation

Following 123 urban homeless were identified during the primary survey in Shimla Municipal Corporation.

GIS BASED SURVEY OF URBAN HOMELESS IN 54 ULBS OF HIMACHAL PRADESH

Table 7-14: List of Identified Urban Homeless in Shimla Municipal Corporation

Sno.	UID	Location	Name	Aadhaar	Age	Gender	Marital Status	Occupation	Resident Months	Wage	Shelter Type
1	UID1202826	BEHIND SHOPS OF BUS STAND	TABARIK ALI	N/A	46	Male	married	DHOL VENDOR	0-3 months	300	OPEN
2	UID1301808	I G M C SHIMLA	ANJU BALA	N/A	43	Female	married	ATTENDENT WITH PAITENT	0-3 months	N/A	NO
3	UID1254577	I G M C SHIMLA	HIRA SINGH	N/A	43	Male	married	ATTENDENT WITH PAITENT	0-3 months	N/A	NO
4	UID1351503	I G M C SHIMLA	KULBAHADUR	N/A	52	Male	married	ATTENDENT WITH PAITENT	> 12 months	N/A	NO
5	UID1099776	I G M C SHIMLA	VIRENDER KUMAR	N/A	22	Male	unmarried	ATTENDENT WITH PAITENT	0-3 months	N/A	NO
6	UID2029672	IGMC SHIMLA	ANANT RAM	N/A	78	Male	married	ATTENDENT WITH PAITENT	0-3 months	N/A	NO
7	UID1934031	I G M C SHIMLA	CHET RAM	941091644940	45	Male	married	Day laborer	0-3 months	500	NO
8	UID5709080	I G M C SHIMLA	SURJEET	N/A	63	Male	married	Unemployed	> 12 months	N/A	NO
9	UID1555744	I G M C SHIMLA	GOPAL	N/A	32	Male	unmarried	ATTENDENT WITH PAITENT	0-3 months	N/A	NO
10	UID7321421	I G M C SHIMLA	TARADEVI	612025347990	45	Female	married	ATTENDENT WITH PAITENT	0-3 months	N/A	NO
11	UID5476680	I G M C SHIMLA	ARJUN	N/A	24	Male	unmarried	ATTENDENT WITH	0-3 months	N/A	NO

GIS BASED SURVEY OF URBAN HOMELESS IN 54 ULBS OF HIMACHAL PRADESH

Sno.	UID	Location	Name	Aadhaar	Age	Gender	Marital Status	Occupation	Resident Months	Wage	Shelter Type
								PAITENT			
12	UID3209604	I G M C SHIMLA	DAULAT RAM	N/A	43	Male	married	ATTENDENT WITH PAITENT	0-3 months	N/A	NO
13	UID8475727	I G M C SHIMLA	CHAMAN LAL	N/A	50	Male	married	ATTENDENT WITH PAITENT	0-3 months	N/A	NO
14	UID6199734	I G M C Road SHIMLA	MAYA	N/A	55	Male	married	Unemployed	> 12 months	N/A	NO
15	UID3094613	I G M C SHIMLA	SUKH DEV	N/A	68	Male	married	ATTENDENT WITH PAITENT	0-3 months	N/A	NO
16	UID1748654	I G M C SHIMLA	HARI SINGH	709591998938	60	Male	married	ATTENDENT WITH PAITENT	0-3 months	N/A	NO
17	UID9344415	SHIMLA	NITIN	N/A	23	Male	married	Day laborer	> 12 months	300	NO
18	UID2115336	SHIMLA	MANKU	359486810174	40	Male	married	Day laborer	> 12 months	300	NO
19	UID1526176	I G M C SHIMLA	ANANT RAM	N/A	40	Male	married	ATTENDENT WITH PAITENT	0-3 months	N/A	NO
20	UID1911210	I G M C SHIMLA	SOAM KRISHAN	N/A	62	Male	married	ATTENDENT WITH PAITENT	0-3 months	N/A	NO
21	UID2020549	I G M C SHIMAL	DAVI DAS	N/A	70	Male	married	ATTENDENT WIHT PAITENT	0-3 months	N/A	NO
22	UID6629949	I G M C SHIMLA	LAYAK RAM	N/A	38	Male	married	ATTENDENT WITH PAITENT	0-3 months	N/A	NO

GIS BASED SURVEY OF URBAN HOMELESS IN 54 ULBS OF HIMACHAL PRADESH

Sno.	UID	Location	Name	Aadhaar	Age	Gender	Marital Status	Occupation	Resident Months	Wage	Shelter Type
23	UID1212387	SANJAULI	ABHINAV	N/A	23	Male	unmarried	Day laborer	> 12 months	300	NO
24	UID1088162	I G M C SHIMLA	OM PRAKASH	N/A	30	Male	married	DRIVER	0-3 months	300	NO
25	UID1026347	I G M C SHIMLA	VIRENDER	N/A	36	Male	married	ATTENDENT WITH PAITENT	0-3 months	N/A	NO
26	UID1214139	I G M C SHIMLA	BUDHI DEVI	N/A	60	Female	married	ATTENDENT WITH PAITENT	0-3 months	N/A	NO
27	UID6165489	IGMC SHIMLA	NAND LAL	N/A	35	Male	married	ATTENDENT WITH PAITENT	0-3 months	N/A	NO
28	UID1979349	I G M C SHIMLA	REENA	N/A	30	Female	unmarried	ATTENDENT WITH PAITENT	0-3 months	N/A	NO
29	UID1021816	SHIMLA	SHAKURO	562579910846	55	Female	married	ATTENDENT WITH PAITENT	> 12 months	N/A	NO
30	UID1792851	I G M C SHIMLA	MOHAMMED SLEEM	N/A	40	Male	married	ATTENDENT WITH PAITENT	0-3 months	N/A	NO
31	UID4194928	I G M C SHIMLA	UMESH	N/A	26	Male	unmarried	FARMER	0-3 months	250	NO
32	UID6137889	I G M C SHIMLA	RAM BHAG SHARMA	N/A	46	Male	married	ATTENDENT WITH PAITENT	0-3 months	N/A	NO
33	UID1526670	SHIMLA	KALAM SINGH	N/A	60	Male	married	Day laborer	0-3 months	300	NO
34	UID1316026	SHIMLA SANJAULI	KAMAL	N/A	22	Male	unmarried	Day laborer	9-12 months	300	NO
35	UID1684962	TUTI	VEERU	N/A	60	Male	married	Day laborer	9-12 months	300	BAMBOO

GIS BASED SURVEY OF URBAN HOMELESS IN 54 ULBS OF HIMACHAL PRADESH

Sno.	UID	Location	Name	Aadhaar	Age	Gender	Marital Status	Occupation	Resident Months	Wage	Shelter Type
		KANDI									HUT WITH PLASTIC COVER
36	UID5223309	LALPANI	SANJU	N/A	25	Male	unmarried	Day laborer	0-3 months	400	NO
37	UID1857404	TUTIKANDI	KALU RAM BHAGRIYA	N/A	25	Male	married	Day laborer	9-12 months	300	BAMBOO HUT WITH PLASTIC COVER
38	UID3242217	OLD BUS STAND	KAALI	553975635769	45	Female	married	Day laborer	> 12 months	100	NO
39	UID8876386	OLD BUS STAND	DEV SAR	WIE0555607	74	Male	unmarried	Beggar	> 12 months	70	NO
40	UID2465317	TUTIKANDI	DURGA LAL	N/A	22	Male	married	Day laborer	0-3 months	300	BAMBOO HUT WITH PLASTIC COVER
41	UID1076730	OLD BUS STAND	ARTI	N/A	8	Female	unmarried	Unemployed	> 12 months	N/A	NO
42	UID1252390	TUTIKANDI	GEETA DEVI	N/A	60	Female	married	Day laborer	0-3 months	300	BAMBOO HUT WITH PLASTIC COVER
43	UID9691909	OLD BUS STAND	POOJA	684805553579	6	Female	unmarried	Unemployed	> 12 months	N/A	NO
44	UID2135280	OLD BUS STAND	SHIV PRASAD	N/A	70	Male	unmarried	Beggar	> 12 months	60	NO
45	UID2062051	TUTI KANDI	SURESH	N/A	34	Male	married	Day laborer	9-12 months	400	BAMBOO

GIS BASED SURVEY OF URBAN HOMELESS IN 54 ULBS OF HIMACHAL PRADESH

Sno.	UID	Location	Name	Aadhaar	Age	Gender	Marital Status	Occupation	Resident Months	Wage	Shelter Type
											HUT WITH PLASTIC COVER
46	UID1222622	TUTIKANDI	SANJANA	N/A	20	Female	married	Day laborer	0-3 months	300	BAMBOO HUT WITH PLASTIC COVER
47	UID1715942	SHIMLA TUTIKANDI	SAMTA	N/A	10	Female	unmarried	Unemployed	9-12 months	N/A	NO
48	UID1749103	OLD BUS STAND	GEETA	N/A	48	Female	married	Beggar	> 12 months	70	NO
49	UID3151465	TUTIKANDI	SHANKAR	N/A	10	Male	unmarried	Unemployed	0-3 months	N/A	BAMBOO HUT WITH PLASTIC COVER
50	UID5475419	OLD BUS STAND	SHANKAR	N/A	50	Male	married	Beggar	> 12 months	100	NO
51	UID5279278	TUTIKANDI	SHUGNA	N/A	16	Female	unmarried	Day laborer	0-3 months	300	BAMBOO HUT WITH PLASTIC COVER
52	UID4364963	TUTIKANDI	CHANCHAL	N/A	8	Female	unmarried	Unemployed	> 12 months	N/A	BAMBOO HUT WITH PLASTIC COVER
53	UID8749167	TUTIKANDI	LEHRU	N/A	3	Male	unmarried	Unemployed	3-6 months	N/A	BAMBOO HUT WITH

GIS BASED SURVEY OF URBAN HOMELESS IN 54 ULBS OF HIMACHAL PRADESH

Sno.	UID	Location	Name	Aadhaar	Age	Gender	Marital Status	Occupation	Resident Months	Wage	Shelter Type
											PLASTIC COVER
54	UID1688407	OLD BUS STAND	NOT RESPOND UNSOUNDED	N/A	45	Male	married	Beggar	> 12 months	100	NO
55	UID1317039	SHIMLA TUTIKANDI	KISHAN	N/A	1	Male	unmarried	Unemployed	0-3 months	N/A	NO
56	UID7020740	TUTIKANDI	RADHA	N/A	23	Female	married	Day laborer	0-3 months	300	BAMBOO HUT WITH PLASTIC COVER
57	UID5447559	OLD BUS STAND	KRISHAN CHAND	N/A	38	Male	unmarried	Beggar	> 12 months	50	NO
58	UID9684757	OLD BUS STAND	BAL KRISHAN	N/A	50	Male	unmarried	Beggar	> 12 months	50	NO
59	UID4444765	SHIMLA	LAL BAHADUR THAPA	N/A	45	Male	married	Day laborer	0-3 months	300	NO
60	UID5660191	ISBT	GEETA	N/A	8	Female	unmarried	Unemployed	0-3 months	N/A	NO
61	UID1055647	ISBT	LAL MATI	N/A	35	Female	married	Unemployed	0-3 months	N/A	NO
62	UID1068780	S J V N SHANAN	PUJARI	N/A	33	Male	married	Ragman	> 12 months	200	BAMBOO HUT WITH PLASTIC COVER
63	UID1715677	TUTIKANDI	AMAN KUMAR	N/A	43	Male	married	Day laborer	0-3 months	300	BAMBOO HUT WITH PLASTIC

GIS BASED SURVEY OF URBAN HOMELESS IN 54 ULBS OF HIMACHAL PRADESH

Sno.	UID	Location	Name	Aadhaar	Age	Gender	Marital Status	Occupation	Resident Months	Wage	Shelter Type
											COVER
64	UID1461417	S J V N SHANAN	SANTU	N/A	22	Male	married	Ragman	6-9 months	300	BAMBOO HUT WITH PLASTIC COVER
65	UID1231541	S J V N SHANAN	MAHANDER	N/A	22	Male	married	Day laborer	> 12 months	300	BAMBOO HUT WITH PLASTIC COVER
66	UID1146119	TUTIKANDI	HARI OM	N/A	40	Male	married	Day laborer	0-3 months	300	BAMBOO HUT WITH PLASTIC COVER
67	UID3152094	S J V N SHANAN	RAM KALI	N/A	30	Female	married	RAGMAN	9-12 months	200	BAMBOO HUT WITH PLASTIC COVER
68	UID1605370	S J V N SHANAN	AMAR VATTI	N/A	20	Female	married	RAGMAN	0-3 months	200	BAMBOO HUT WITH PLASTIC COVER
69	UID1715482	S J V N SHANAN	SUMAN	N/A	20	Female	married	RAGMAN	3-6 months	200	BAMBOO HUT WITH PLASTIC COVER
70	UID1248057	S J V N	SATVIR	N/A	35	Male	married	Day laborer	> 12 months	300	BAMBOO

GIS BASED SURVEY OF URBAN HOMELESS IN 54 ULBS OF HIMACHAL PRADESH

Sno.	UID	Location	Name	Aadhaar	Age	Gender	Marital Status	Occupation	Resident Months	Wage	Shelter Type
		SHANAN									HUT WITH PLASTIC COVER
71	UID8377529	S J V N SHANAN	LEEL VATI	N/A	35	Female	married	RAGMAN	> 12 months	200	BAMBOO HUT WITH PLASTIC COVER
72	UID1920440	S J V N SHANAN	DIWAN	568755290276	30	Male	married	RAGMAN	6-9 months	300	BAMBOO HUT WITH PLASTIC COVER
73	UID1928307	S J V N SHANAN	RAJ VATI	N/A	18	Female	married	RAGMAN	> 12 months	200	BAMBOO HUT WITH PLASTIC COVER
74	UID1567716	S J V N SHANAN	BHAGWATI	N/A	28	Female	married	Unemployed	6-9 months	N/A	BAMBOO HUT WITH PLASTIC COVER
75	UID2754405	S J V N SHANAN	ROOP CHAND	N/A	23	Male	married	Day laborer	> 12 months	300	BAMBOO HUT WITH PLASTIC COVER
76	UID1563104	S J V N SHANAN	LAKHAN CHAND	N/A	27	Male	married	Day laborer	> 12 months	300	BAMBOO HUT WITH PLASTIC

GIS BASED SURVEY OF URBAN HOMELESS IN 54 ULBS OF HIMACHAL PRADESH

Sno.	UID	Location	Name	Aadhaar	Age	Gender	Marital Status	Occupation	Resident Months	Wage	Shelter Type
											COVER
77	UID1521200	S J V N SHANAN	URTAASH	N/A	15	Male	unmarried	Day laborer	> 12 months	300	BAMBOO HUT WITH PLASTIC COVER
78	UID1453429	S J V N SHANAN	ROSHAN	N/A	4	Male	unmarried	Unemployed	> 12 months	N/A	BAMBOO HUT WITH PLASTIC COVER
79	UID1688116	S J V N SHANAN	JYOTI	N/A	10	Female	unmarried	Unemployed	6-9 months	N/A	BAMBOO HUT WITH PLASTIC COVER
80	UID7512445	SANJAULI BY PASS	MAHENDRA PAL	414457557996	58	Male	married	Day laborer	> 12 months	250	BAMBOO HUT WITH PLASTIC COVER
81	UID1504747	S J V N SHIMLA	SUMITRI	N/A	27	Female	married	Unemployed	6-9 months	N/A	BAMBOO HUT WITH PLASTIC COVER
82	UID1445708	SANJAULI BY PASS	RAJENDRA	244868477330	48	Male	married	Day laborer	> 12 months	200	BAMBOO HUT WITH PLASTIC COVER
83	UID1606797	SJVN	DALEEP	N/A	13	Male	unmarried	Unemployed	> 12 months	N/A	BAMBOO

GIS BASED SURVEY OF URBAN HOMELESS IN 54 ULBS OF HIMACHAL PRADESH

Sno.	UID	Location	Name	Aadhaar	Age	Gender	Marital Status	Occupation	Resident Months	Wage	Shelter Type
		NAHAN									HUT WITH PLASTIC COVER
84	UID1910083	SANJAULI BY PASS	RESHMA	N/A	45	Female	married	Unemployed	> 12 months	N/A	BAMBOO HUT WITH PLASTIC COVER
85	UID4310244	SANJAULI	RUPPO	643300217685	52	Female	married	Day laborer	> 12 months	200,	NO
86	UID6259164	SHIMLA DHANDA	TEK BAHADUR	498711325076	30	Male	married	Day laborer	> 12 months	400	NO
87	UID5640347	SANJAULI BY PASS	PARDESI	N/A	20	Male	unmarried	Day laborer	> 12 months	200	BAMBOO HUT WITH PLASTIC COVER
88	UID2039129	SANJAULI BY PASS	VIJAY	N/A	21	Male	married	Day laborer	> 12 months	200	BAMBOO HUT WITH PLASTIC COVER
89	UID1025155	SANJAULI BY PASS	HUKUM SINGH	N/A	18	Male	unmarried	Day laborer	> 12 months	200	BAMBOO HUT WITH PLASTIC COVER
90	UID1617241	SANJAULI BY PASS	PARVEEN	N/A	18	Male	unmarried	Day laborer	> 12 months	200	BAMBOO HUT WITH PLASTIC COVER

GIS BASED SURVEY OF URBAN HOMELESS IN 54 ULBS OF HIMACHAL PRADESH

Sno.	UID	Location	Name	Aadhaar	Age	Gender	Marital Status	Occupation	Resident Months	Wage	Shelter Type
91	UID1167944	SHIMLA DHANDA	DAL BAHADUR	N/A	38	Male	married	Day laborer	> 12 months	400	NO
92	UID8408713	SANJAULI	SITARA	N/A	24	Female	married	Unemployed	> 12 months	N/A	NO
93	UID1489084	DHANDA SHIMLA	RAJU	N/A	36	Male	married	Day laborer	> 12 months	400	NO
94	UID7950398	SANJAULI BY PASS	ISHANA	N/A	5	Female	unmarried	Unemployed	> 12 months	N/A	BAMBOO HUT WITH PLASTIC COVER
95	UID8489962	GHNOTTI NEAR MEHLI	NARENDER SINGH RAWAT	219816702036	24	Male	married	Day laborer	9-12 months	350	NO
96	UID1510899	GHNOTTI NEAR MEHLI	CHAMAN SINGH	955230147525	34	Male	unmarried	Day laborer	> 12 months	300	NO
97	UID4379849	SANJAULI BY PASS	SANJAY	674240199362	30	Male	married	Day laborer	> 12 months	300	BAMBOO HUT WITH PLASTIC COVER
98	UID7388899	JAWAHAR COLONY	SUKI OEAON	964370846260	32	Male	married	Day laborer	9-12 months	300	Tin Shed
99	UID1480067	JAWAHAR COLONY	MEENA KUMARI	476379528777	21	Female	married	Day laborer	> 12 months	300	Tin Shed
100	UID1133704	JAWAHAR COLONY	SHANT KUMAR	827573792565	25	Male	married	Day laborer	> 12 months	300	Tin Shed
101	UID1415951	JAWAHAR COLONY	KISHNA	N/A	56	Male	married	Day laborer	> 12 months	200	Tin Shed
102	UID8627944	JAWAHAR COLONY	YOGESH RAO	N/A	23	Male	married	Day laborer	> 12 months	300	Tin Shed

GIS BASED SURVEY OF URBAN HOMELESS IN 54 ULBS OF HIMACHAL PRADESH

Sno.	UID	Location	Name	Aadhaar	Age	Gender	Marital Status	Occupation	Resident Months	Wage	Shelter Type
103	UID3794629	JAWAHAR COLONY	SUMANTI	N/A	20	Female	married	Day laborer	9-12 months	250	Tin Shed
104	UID2293691	JAWAHAR COLONY	CHANDAN	N/A	25	Male	married	Day laborer	> 12 months	300	Tin Shed
105	UID1092257	JAWAHAR COLONY	SULIMAAN CRICKTA	N/A	42	Male	married	Day laborer	> 12 months	300	Tin Shed
106	UID8546795	JAWAHAR COLONY	JUBUL	N/A	23	Male	married	Day laborer	9-12 months	300	Tin Shed
107	UID1777213	JAWAHAR COLONY	SUSHILA	N/A	25	Female	married	Day laborer	9-12 months	300	Tin Shed
108	UID1649089	JAWAHAR COLONY	REENKI	N/A	22	Female	married	Day laborer	> 12 months	300	Tin Shed
109	UID1290362	JAWAHAR COLONY	SUMANTI	N/A	35	Female	married	Day laborer	9-12 months	300	Tin Shed
110	UID1758711	JAWAHAR COLONY	SULEMAAN	N/A	35	Male	married	Day laborer	> 12 months	300	Tin Shed
111	UID7911828	JAWAHAR COLONY	SONU	N/A	18	Male	unmarried	Day laborer	9-12 months	400	Tin Shed
112	UID1202623	JAWAHAR COLONY	BIMLA DEVI	N/A	25	Female	married	Day laborer	> 12 months	350	Tin Shed
113	UID2648181	JAWAHAR COLONY	CHANDER SWAMI	N/A	32	Male	married	Day laborer	> 12 months	300	Tin Shed
114	UID1910463	SHIMLA RAM NAGAR	AMARJEET GUPTA	N/A	19	Male	married	Construction Worker	3-6 months	300	NO
115	UID3371932	SHIMLA RAM NAGAR	VIRENDER GUPTA	N/A	30	Male	married	Day laborer	6-9 months	300	NO
116	UID7145256	SHIMLA RAM NAGAR	MANOHAR GUPTA	N/A	18	Male	unmarried	Day laborer	> 12 months	300	NO

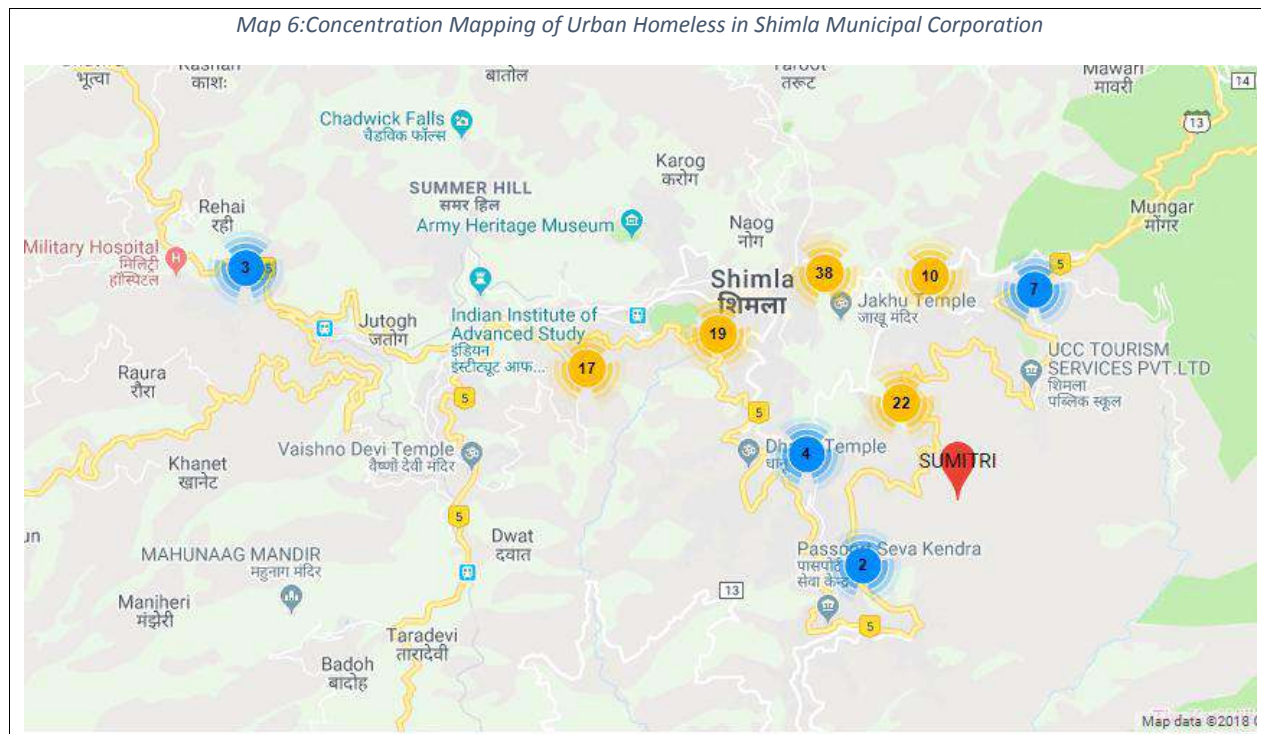
GIS BASED SURVEY OF URBAN HOMELESS IN 54 ULBS OF HIMACHAL PRADESH

Sno.	UID	Location	Name	Aadhaar	Age	Gender	Marital Status	Occupation	Resident Months	Wage	Shelter Type
117	UID2121301	RAM NAGAR	SUNNY	N/A	33	Male	married	Day laborer	> 12 months	300	NO
118	UID1187592	SHIMLA KANNOJ	CHAND	NA/	20	Male	married	Day laborer	3-6 months	300	NO
119	UID1522481	SHIMLA CHHOTA SHIMLA	DHANNI GUPTA	N/A	28	Male	married	Day laborer	6-9 months	300	NO
120	UID1837502	CHHOTA SHIMLA	GOLU GUPTA	N/A	17	Male	unmarried	Day laborer	6-9 months	400	NO
121	UID1687769	SANJAULI	RAJ KUMAR	866359274082	16	Male	unmarried	Day laborer	> 12 months	300	NO
122	UID1215147	VIKAS NAGAR NEAR PETROL PUMP	FOUJI	N/A	23	Male	unmarried	Day laborer	> 12 months	400	NO
123	UID1327588	DILLO COTTAGE NAVBAHAR	KULDEEP	N/A	15	Male	unmarried	Unemployed	> 12 months	N/A	Tin Shed

**Source: Primary Survey*

7.1.2.3 Concentration Mapping of Identified Urban Homeless in Shimla Municipal Corporation

Given below is the detailed mapping of concentration areas of homeless population in Shimla:



*Source: Primary Survey

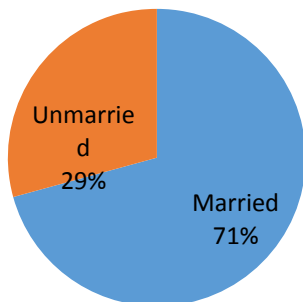
7.1.2.4 Demographic Profile of Urban Homeless in Shimla Municipal Corporation

As per the survey, it has been found that there are total 123 urban homeless in Shimla out of which 88 (72%) are males and 35 (28%) are females. 87 (71%) of the total urban homeless are married and 36 (29%) are unmarried.

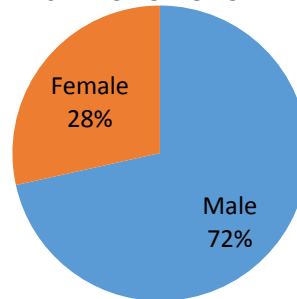
Table 7-15: Demographic Profile of Urban Homeless in Shimla Municipal Corporation

	Married	Unmarried	Total
Male	61	27	88
Female	26	9	35
Total	87	36	123

MARITAL STATUS OF URBAN HOMELESS



SEX WISE DISTRIBUTION OF URBAN HOMELESS

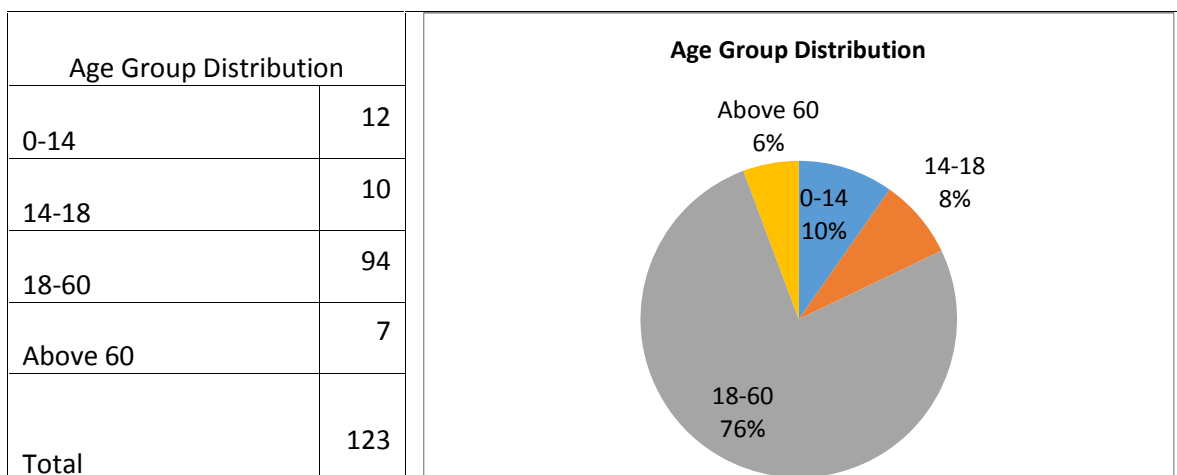


Source: Primary Survey.

7.1.2.4.1 Age Group Distribution

As per the survey conducted, 76% of Urban Homeless in Shimla fall under the age group of 18-60 years followed by 10% who fall in the age group of 0-14 years, 8% fall under 14-18 years and remaining 6% are above 60 years.

Table 7-16: Age group Distribution

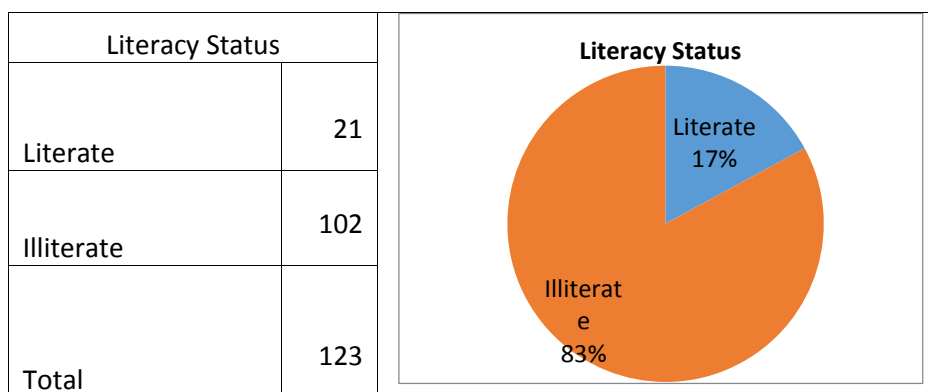


Source: Primary Survey.

7.1.2.4.2 Literacy

As per the survey, 83% of the Urban Homeless in Shimla are illiterate and only 17% are literate.

Table 7-17: Literacy Status of Urban Homeless

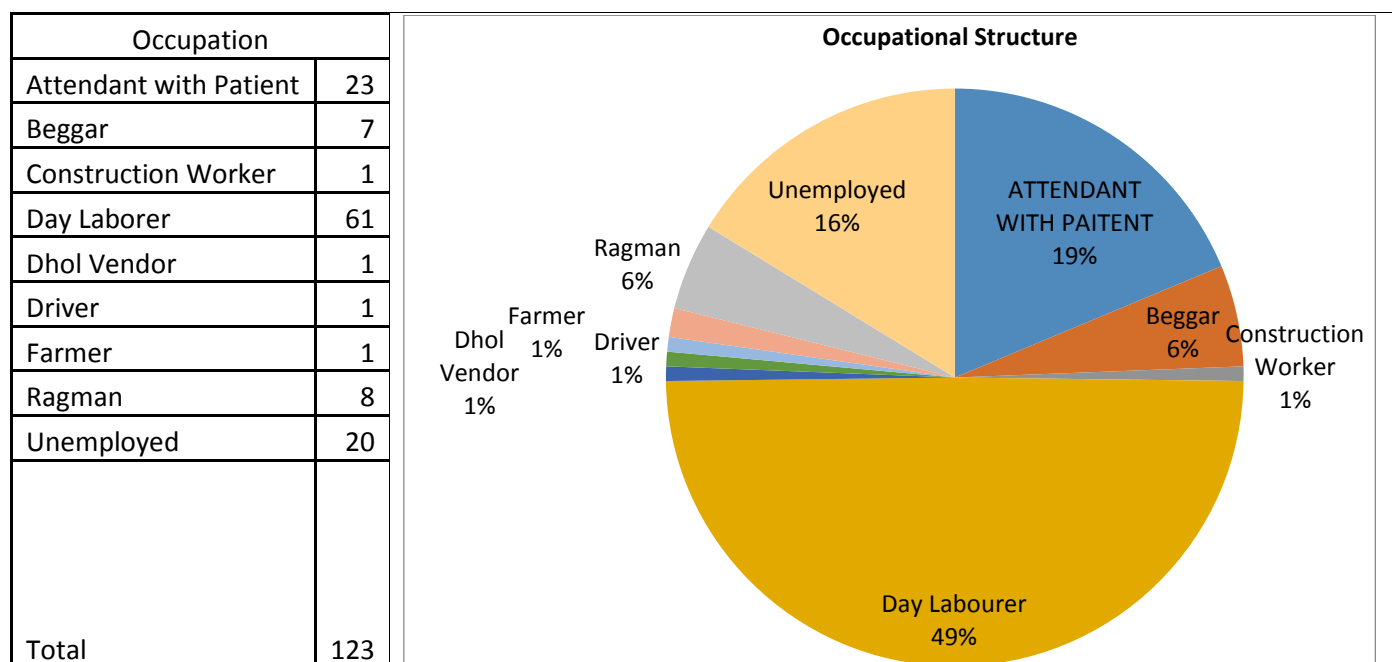


Source: Primary Survey.

7.1.2.4.3 Occupational Structure

As per the survey conducted, 49% (61) of total urban homeless in Shimla are working as day laborer followed by 19% (23) are working as attendant to patients, 16% (20) are unemployed, 6% (7) are beggar, 6% (8) are working as ragman and remaining are working as dhol vendor, farmer, driver and construction worker.

Table 7-18: Occupational Structure of Urban Homeless in Shimla Municipal Corporation

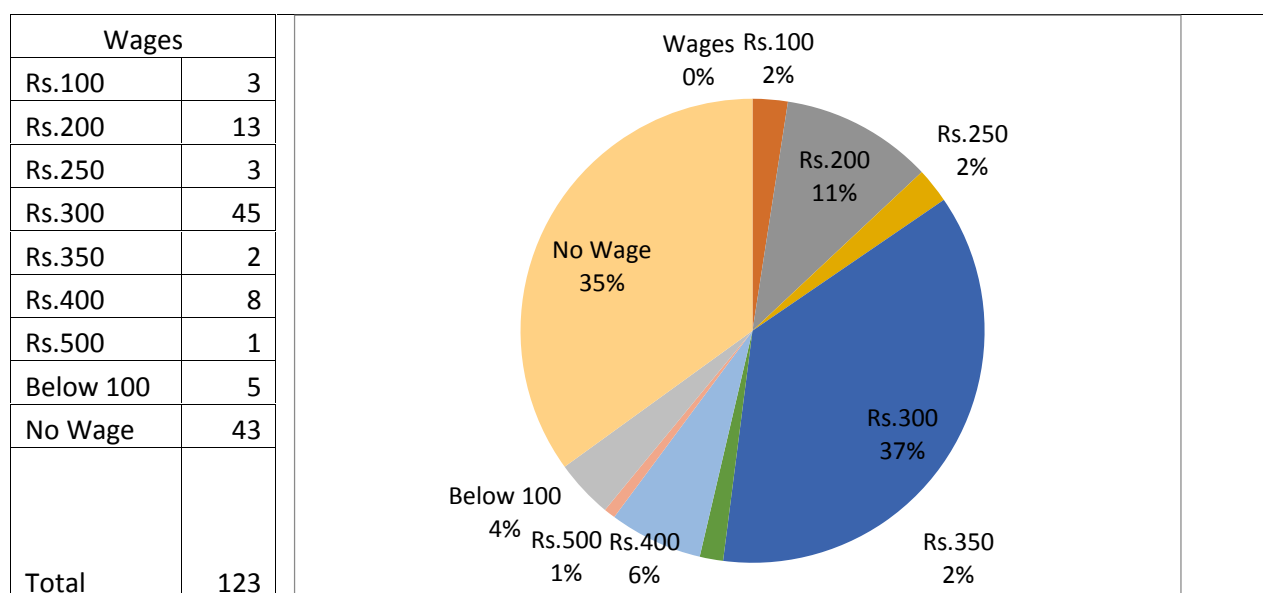


Source: Primary Survey.

7.1.2.4.3.1 Wage

As per the survey, in Shimla, 37% (45) of Urban Homeless have a daily wage of Rs 300, 35% (43) of Urban Homeless earn nothing, 11% (13) have a daily wage of Rs 200, 2% (3) each have a daily wage of Rs 100 and 250 and remaining have a daily wage of Rs 350 and 500.

Table 7-19: Wages for Urban Homeless in Shimla Municipal Corporation

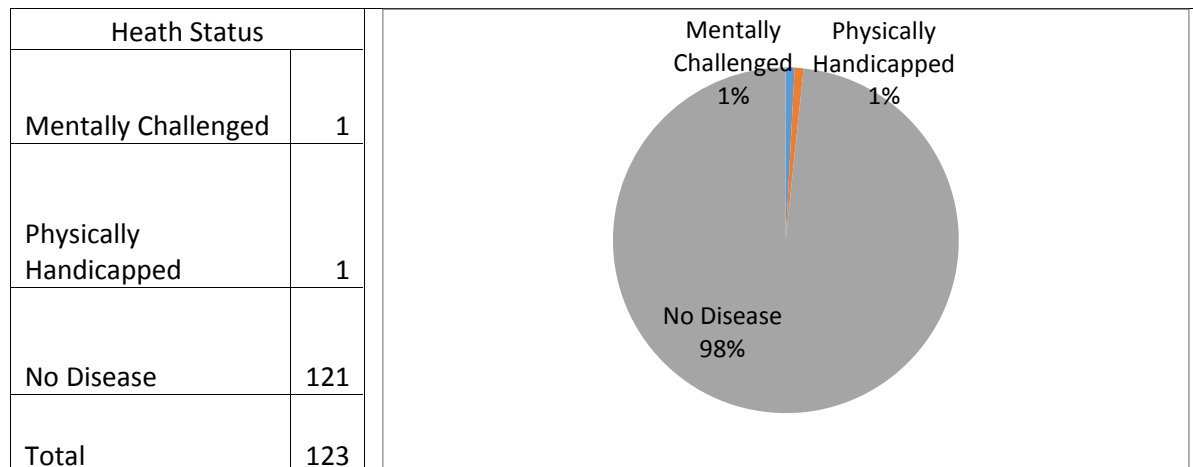


Source: Primary Survey.

7.1.2.4.4 Health

As per the survey, 98% (121) Urban Homeless in Shimla don't have any kind of major health issue and only 1% are mentally challenged and physically handicapped each.

Table 7-20: Health Status of Urban Homeless

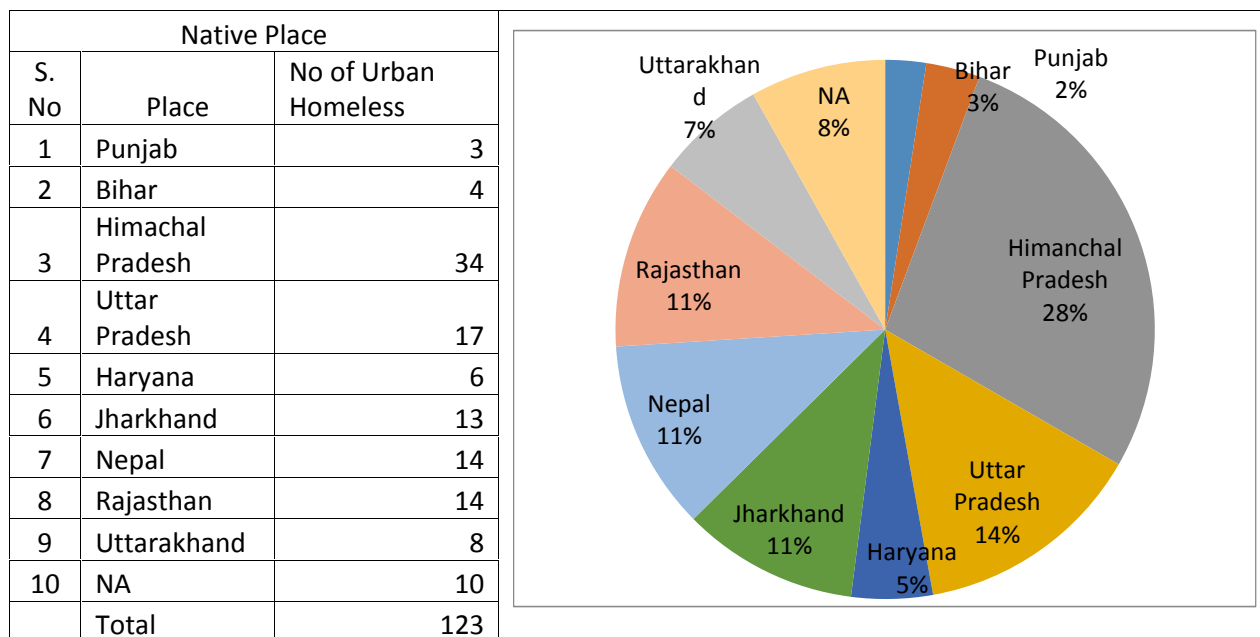


Source: Primary Survey.

7.1.2.4.5 Native Place

As per the survey conducted, 28% (34) Urban Homeless are native of Himachal Pradesh itself followed by 14% (17) who are from Uttar Pradesh, 11% are from Jharkhand, Nepal and Rajasthan each, 7% are from Uttarakhand, 5% from Haryana, 3% are from Bihar, 2% are from Punjab and for 8% no proper response was received regarding their native place.

Table 7-21: Native Place of Urban Homeless

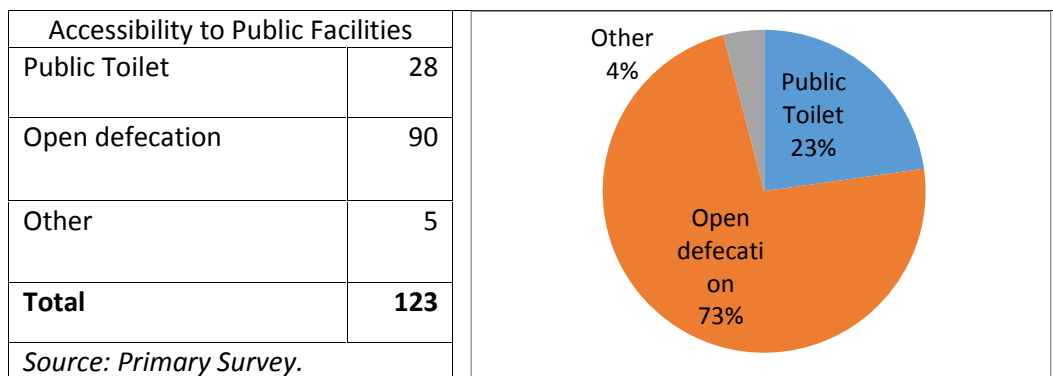


Source: Primary Survey.

7.1.2.4.6 Accessibility to Public Toilets

As per the survey, 73% of the Urban Homeless in Shimla go for open defecation, 23% have access to public toilets and remaining 4% use some other option for toilet.

Table 7-22: Accessibility to Public Toilets to Urban Homeless in Shimla Municipal Corporation



7.1.2.4.7 Response for Proposed Government Shelter

As per the survey, there is 100% positive response from the urban homeless of Shimla regarding the proposal of a government shelter.

Table 7-23: Response for Proposed Government Shelter by Urban Homeless in Shimla Municipal Corporation

Response	
Positive	123
Negative	0
Total	123

Source: Primary Survey

7.1.2.4.8 Facilities expected from a government shelter

As per the survey conducted, 100% urban homeless expect to have clean drinking water facility, bathing facility and hygienic toilet facility in a government shelter.

Table 7-24: Facilities expected by Urban Homeless from a government shelter in Shimla Municipal Corporation

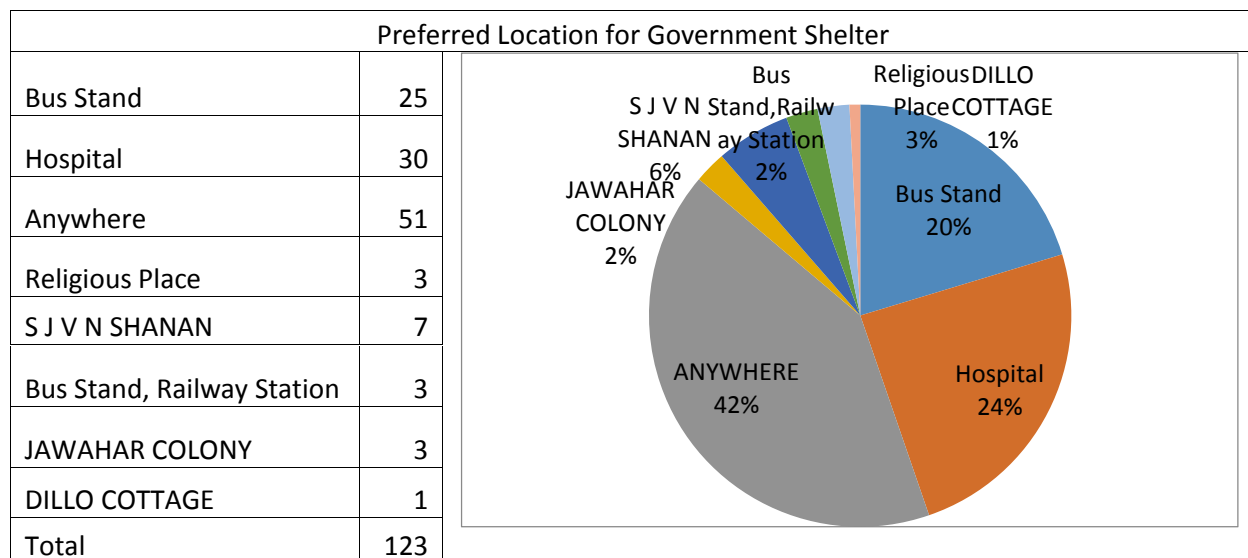
Facilities Required	
Drinking Water	123
Bathing	123
Toilet	123

Source: Primary Survey.

7.1.2.4.9 Preferred location for a government shelter

During the survey it was found that the most preferred location for a government shelter by the urban homeless of Shimla is around the bus stand and a hospital but majority of them i.e. 42% (51) are satisfied by having it in any part of the city.

Table 7-25: Preferred location for a government shelter by Urban Homeless in Shimla Municipal Corporation



Source: Primary Survey.

7.1.2.5 Resource Mapping

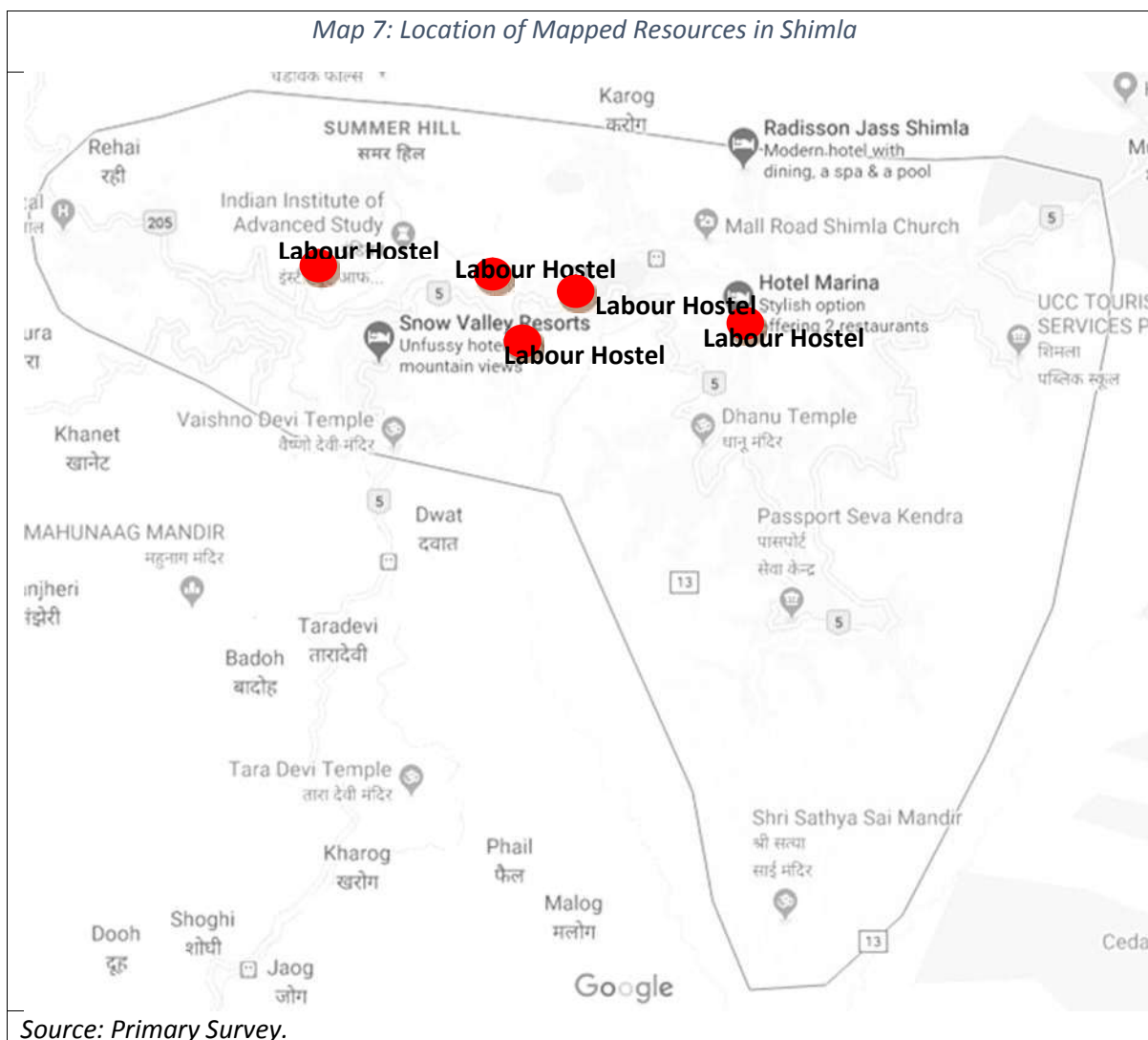
During the primary survey, focused group discussions and through secondary data following resources were mapped within the municipal boundary of the city which can be used to accommodate urban homeless of the city now or in future. Given below is the detail of the resources mapped:

Table 7-26: List of Resources mapped in the city

S. No	Type	No. of Rooms	Capacity	Remarks
1	Labour Hostel, Court Hill	NA	75	Being upgraded as norms of DAY-NULM
2	Labour Hostel, Lakkar Bazar	NA	100	Functional
3	Labour Hostel, Lalpani	NA	NA	Functional
4	Labour Hostel, Chaura Maidan	NA	75	Being upgraded as norms of DAY-NULM
5	Labour Hostel, Near Rotary Club	NA	100	Functional

7.1.2.5.1 Location

Below map shows the geographical location of the identified resource within the city boundary:



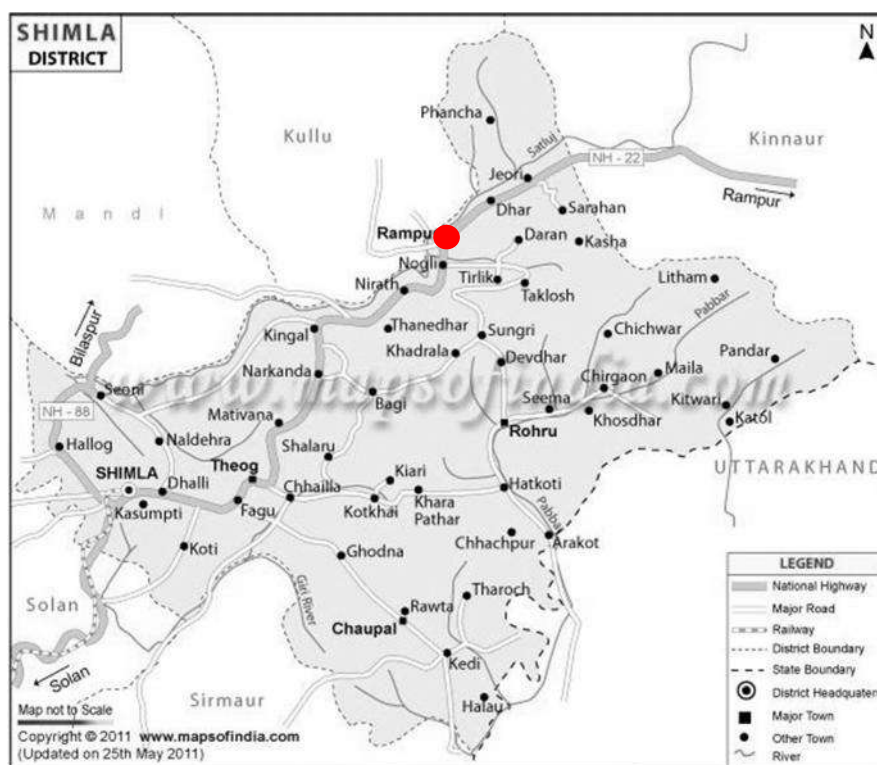
7.1.3 Rampur Municipal Council

Rampur Municipal Council (M CI), with population of 9239 is Rampur sub district's only municipal council located in Rampur sub district of Shimla district in Himachal Pradesh, India. Total geographical area of Rampur municipal council (M CI) is 2.08 Sq.Km.

7.1.3.1 Location

Nearest railway station is Shimla which is 127 km far from here. Rampur is the sub district head quarter. District head quarter of the city is Shimla which is 132 km away. Shimla is the state head quarter of the city also.

Map 8: Location Map of Rampur Municipal Council



Source: Maps of India

7.1.3.2 Situational Analysis: Rampur Municipal Council

No urban homeless were identified during the primary survey in Rampur Municipal Council.

7.1.3.3 Resource Mapping

During the primary survey, focused group discussions and through secondary data following resources were mapped within the municipal boundary of the city which can be used to accommodate urban homeless of the city now or in future. Given below is the detail of the resources mapped:

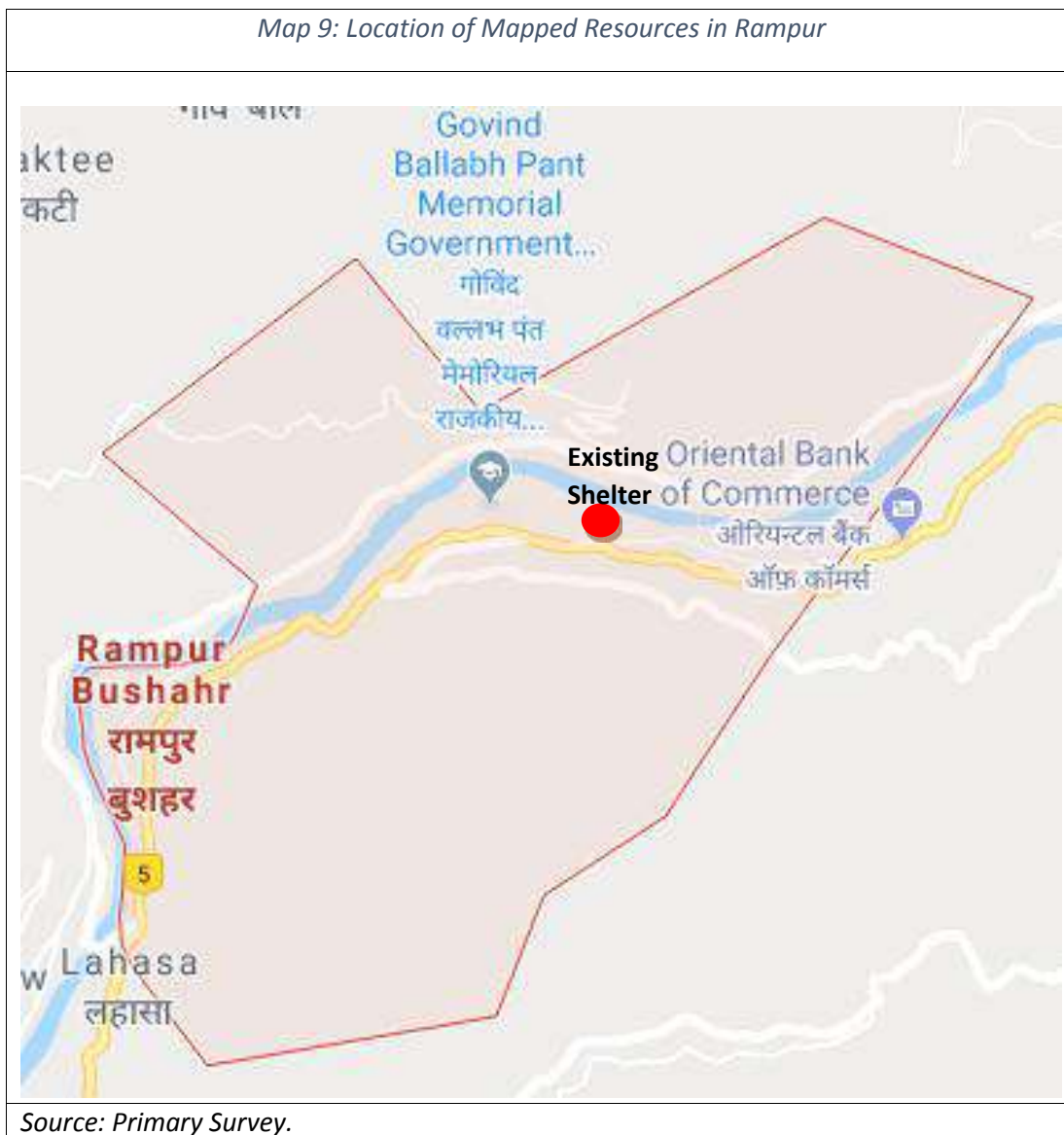
Table 7-27: List of Resources mapped in the city

S. No	Type	No. of Rooms	Capacity	Remarks
1	Existing Shelter	3 + 1 Hall+1 Dormitory	N/A	Operational

*Source: Primary Survey

7.1.3.3.1 Location

Below map shows the geographical location of the identified resource within the city boundary:



7.1.4 Rohru Municipal Council

Rohru Municipal Council (M CI), with population of 6875 is Rohru sub district's only municipal council located in Rohru sub district of Shimla district in the state Himachal Pradesh in India. Total geographical area of Rohru municipal council is 1.07 Sq.Km. There are 7 wards in the city, among them Rohru Ward No 03 is the most populous ward with population of 1608 and Rohru Ward No 05 is the least populous ward with population of 359.

7.1.4.1 Location

Nearest railway station is Shimla which is 127 km far from here. Rohru is the sub district head quarter of the city. District head quarter of the city is Shimla which is 129 km away. Shimla is the state head quarter of the city and is 129 km far from here.

Map 10: Location Map of Rohru Municipal Council



Source: Maps of India

7.1.4.2 Situational Analysis: Rohru Municipal Council

Following 9 urban homeless were identified during the primary survey in Rohru Municipal Council.

Table 7-28 List of Identified Urban Homeless in Rohru Municipal Council

S.no.	UID	Location	Name	Aadhaar	Age	Gender	Marital Status	Occupation	Resident Months	Wage	Shelter Type
1	UID3790869	MAKHI NALA	RINKI	330260000000	25	Female	married	Day laborer	> 12 months	300	BAMBOO OR TEER PAL
2	UID2004182	MAKHI NALA	HARI RAM	287056000000	35	Male	married	Day laborer	> 12 months	400	BAMBOO OR TEER PAL
3	UID3257707	MEAT MARKIT	BHEEMA	221734000000	45	Male	unmarried	Unemployed	> 12 months	N/A	NO
4	UID1941091	NEAR MEAT MARKET	CHOTI LAL	N/A	40	Male	unmarried	Unemployed	> 12 months	N/A	NO
5	UID1358441	SHIKRI RIVER	KALA	864174000000	57	Male	married	Unemployed	> 12 months	N/A	BAMBOO HUT WITH PLASTIC COVER
6	UID1442065	SHIKRI RIVER	NIJAM	57147359570	37	Male	married	Unemployed	> 12 months	N/A	BAMBOO HUT WITH PLASTIC COVER
7	UID4657578	SHIKRI RIVER	MEENA DEVI	N/A	47	Female	Married	Day laborer	> 12 months	300	BAMBOO HUT WITH PLASTIC COVER
8	UID4335207	NEAR SHIKRI RIVER	SURMANI	N/A	50	Female	married	Day laborer	> 12 months	250	BAMBOO HUT WITH PLASTIC COVER
9	UID1782730	NEAR NEW BUS STAND	BIR SINGH	N/A	60	Male	unmarried	Unemployed	> 12 months	N/A	NO

*Source: Primary Survey

7.1.4.3 Concentration Mapping of Identified Urban Homeless in Rohru Municipal Council

Given below is the detailed mapping of concentration areas of homeless population in Rohru:



*Source: Primary Survey

7.1.4.4 Demographic Profile of Urban Homeless in Rohru Municipal Council

As per the survey, it has been found that there are total 9 urban homeless in Rohru out of which 6 (67%) are males and 3 (33%) are females. 6 (67%) of the total urban homeless are married and 3 (33%) are unmarried.

Table 7-29: Demographic Profile of Urban Homeless in Rohru Municipal Council

	Married	Unmarried	Total
Male	3	3	6
Female	3	0	3
Total	6	3	9

MARITAL STATUS OF URBAN HOMELESS

Unmarried 33%

Married 67%

SEX WISE DISTRIBUTION OF URBAN HOMELESS

Female 33%

Male 67%

Source: Primary Survey.

7.1.4.4.1 Age Group Distribution

As per the survey conducted, 100% Urban Homeless in Rohru fall under the age group of 18-60 years.

Table 7-30: Age group Distribution

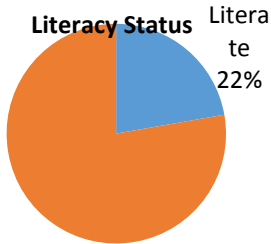
Age Group Distribution	
0-14	0
14-18	0
18-60	9
Above 60	0
Total	9

Source: Primary Survey.

7.1.4.4.2 Literacy

As per the survey, 78% of the Urban Homeless in Rohru are illiterate and only 22% are literate.

Table 7-31: Literacy Status of Urban Homeless

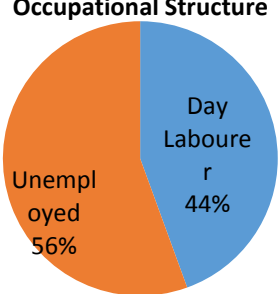
Literacy Status		
Literate	2	
Illiterate	7	
Total	9	

Source: Primary Survey.

7.1.4.4.3 Occupational Structure

As per the survey conducted, 44% (4) of total urban homeless in Rohru are working as Day Laborer and 56% (5) are unemployed.

Table 7-32: Occupational Structure of Urban Homeless in Rohru Municipal Council

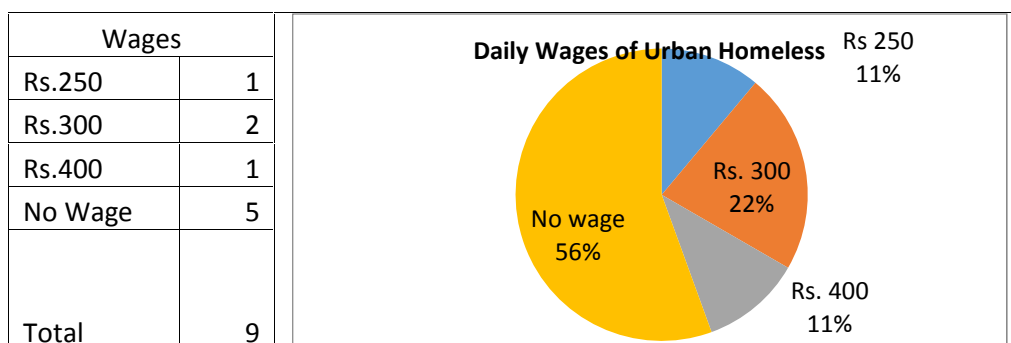
Occupation		
Day Laborer	4	
Unemployed	5	
Total	9	

Source: Primary Survey.

7.1.4.4.3.1 Wage

As per the survey, in Rohru, 11% (1) of Urban Homeless have their daily wage of Rs 400, 56% (5) of Urban Homeless earn nothing, 22% (2) have their daily wage of Rs 300, 11% (1) each have their daily wage of Rs.250.

Table 7-33: Wages for Urban Homeless in Rohru Municipal Council



Source: Primary Survey.

7.1.4.4.4 Health

As per the survey, 100% (9) Urban Homeless in Rohru don't have any kind of major health issue.

Table 7-34: Health Status of Urban Homeless


Heath Status	
Mentally Challenged	0
Physically Handicapped	0
No Disease	9
Total	9

Source: Primary Survey.

7.1.4.4.5 Native Place

As per the survey conducted, 11% (1) Urban Homeless are native of Himachal Pradesh itself followed by 34% (3) are from Uttar Pradesh, 22% (2) from Haryana, 11% (1) are from Nepal, 11% (1) are from Uttarakhand and for 11% (1) no proper response was received regarding their native place.

Table 7-35: Native Place of Urban Homeless

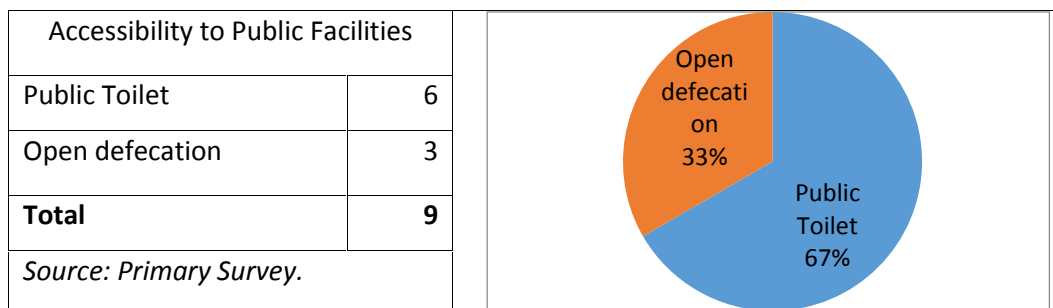


Source: Primary Survey.

7.1.4.4.6 Accessibility to Public Toilets

As per the survey, 33% of the Urban Homeless in Rohru go for open defecation, 67% have access to public toilets.

Table 7-36: Accessibility to Public Toilets to Urban Homeless in Rohru Municipal Council



7.1.4.4.7 Response for Proposed Government Shelter

As per the survey, there is 100% positive response from the urban homeless of Rohru regarding the proposal of a government shelter.

Table 7-37: Response for Proposed Government Shelter by Urban Homeless in Rohru Municipal Council

Response	
Positive	9
Negative	0
Other	0
Total	9

Source: Primary Survey.

7.1.4.4.8 Facilities expected from a government shelter

As per the survey conducted, 100% urban homeless expect to have clean drinking water facility, bathing facility and hygienic toilet facility in a government shelter.

Table 7-38: Facilities expected by Urban Homeless from a government shelter in Rohru Municipal Council

Facilities Required	
Drinking Water	9
Bathing	9
Toilet	9

Source: Primary Survey.

7.1.4.5 Resource Mapping

During the primary survey, focused group discussions and through secondary data following resources were mapped within the municipal boundary of the city which can be used to accommodate urban homeless of the city now or in future. Given below is the detail of the resources mapped:

Table 7-39: List of Resources mapped in the city

S. No	Type	No. of Rooms	Capacity	Remarks
1	Existing Shelter	3	N/A	Used as Municipal Council Office

7.1.4.5.1 Location

Below map shows the geographical location of the identified resource within the city boundary:

Map 12: Location of Mapped Resources in Rohru Municipal Council



Source: Primary Survey.

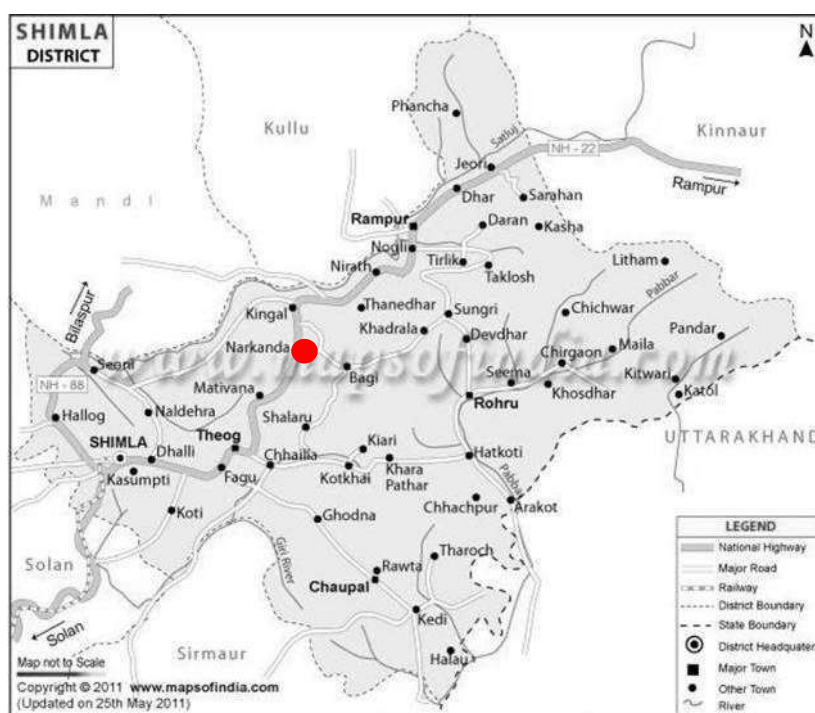
7.1.5 Narkanda Nagar Panchayat

Narkanda Nagar Panchayat, with population of 901 is Kumarsain sub district's only Nagar Panchayat located in Kumarsain sub district of Shimla district in the state Himachal Pradesh in India. Total geographical area of Narkanda Nagar Panchayat is 1 Sq.Km. There are 7 wards in the city, among them Narkanda Ward No 07 is the most populous ward with population of 201 and Narkanda Ward No 04 is the least populous ward with population of 40.

7.1.5.1 Location

Nearest railway station is Shimla which is 64 km far from here. Kumarsain is the sub district head quarter and the distance from the city is 22 km. District head quarter of the city is Shimla which is 64 km away. Shimla is the state head quarter of the city and is 64 km far from here.

Map 13: Location Map of Narkanda Nagar Panchayat



Source: Maps of India

7.1.5.2 Situational Analysis: Narkanda Nagar Panchayat

No urban homeless were found during the survey in Narkanda Nagar Panchayat.

7.1.5.3 Resource Mapping

No resources were identified during the primary survey, focused group discussions and through secondary data in Narkanda Nagar Panchayat.

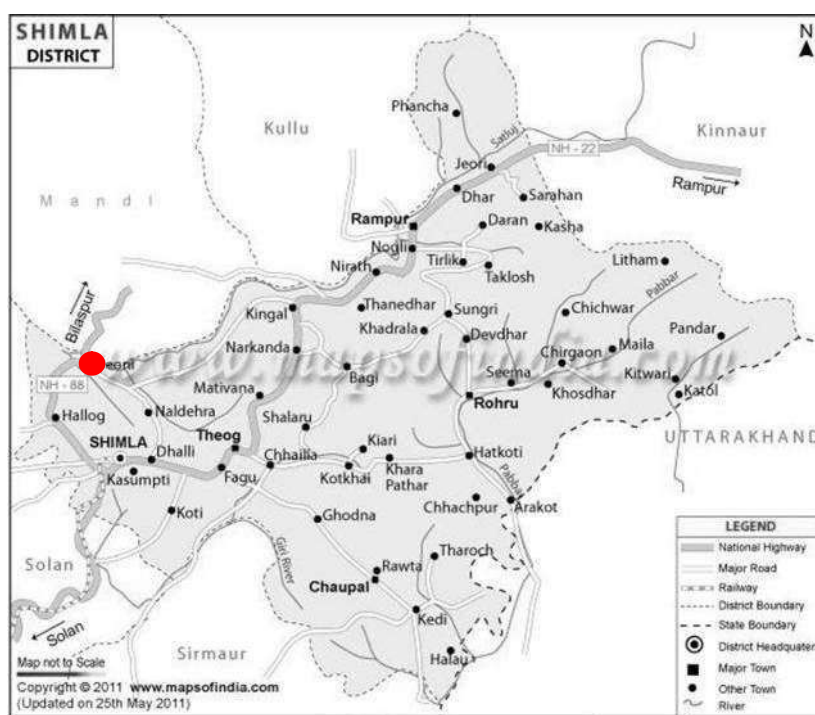
7.1.6 Sunni Nagar Panchayat

Sunni Nagar Panchayat, with population of 2591 is Sunni sub district's only Nagar Panchayat located in Sunni sub district of Shimla district in the state Himachal Pradesh in India. Total geographical area of Sunni Nagar Panchayat is 1.76 Sq.Km. There are 7 wards in the city, among them Sunni Ward No 01 is the most populous ward with population of 808 and Sunni Ward No 05 is the least populous ward with population of 158.

7.1.6.1 Location

Nearest railway station is Shimla which is 53 km far from here. Sunni is the sub district head quarter of the city. District head quarter of the city is Shimla which is 53 km away. Shimla is the state head quarter of the city and is 53 km far from here.

Map 14: Location Map of Sunni Nagar Panchayat



Source: Maps of India

7.1.6.2 Situational Analysis: Sunni Nagar Panchayat

No urban homeless were found during the survey in Sunni Nagar Panchayat.

7.1.6.3 Resource Mapping

During the primary survey, focused group discussions and through secondary data following resources were mapped within the municipal boundary of the city which can be used to accommodate urban homeless of the city now or in future. Given below is the detail of the resources mapped:

Table 7-40: List of Resources mapped in the city

S. No	Type	No. of Rooms	Capacity	Remarks
1	Existing Shelter	4 + 1 Hall	N/A	Operational

7.1.6.3.1 Location

Below map shows the geographical location of the identified resource within the city boundary:

Map 15: Location of Mapped Resources in Sunni Nagar Panchayat



Source: Primary Survey.

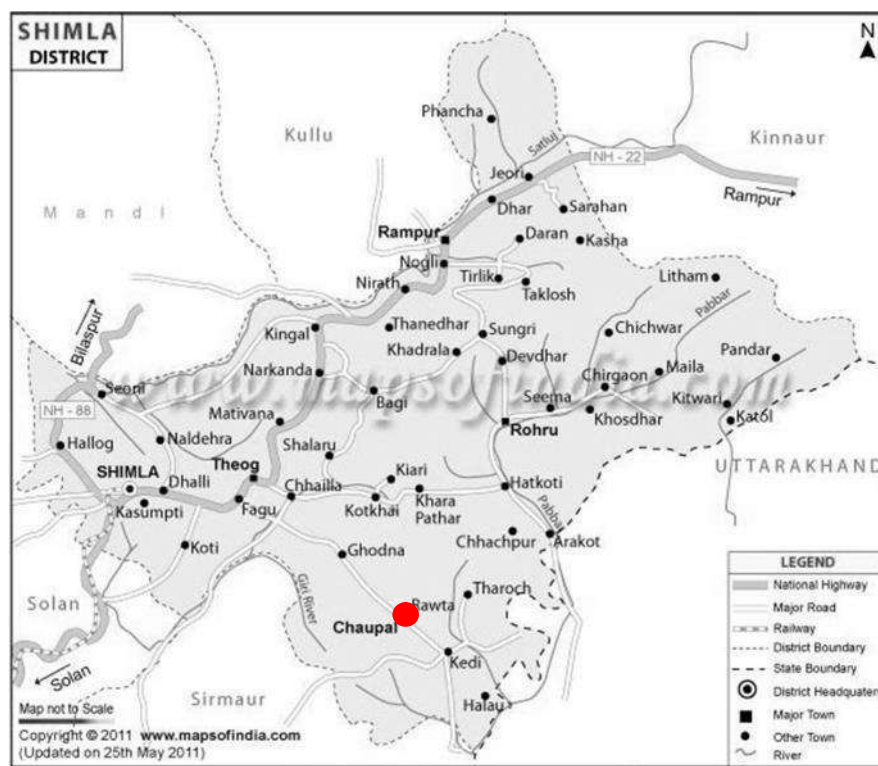
7.1.7 Chaupal Nagar Panchayat

Chaupal Nagar Panchayat, with population of 1851 is Chaupal sub district's only Nagar Panchayat located in Chaupal sub district of Shimla district in the state Himachal Pradesh in India. Total geographical area of Chaupal Nagar Panchayat is 4 Sq.Km. There are 7 wards in the city, among them Chaupal Ward No 01 is the most populous ward with population of 432 and Chaupal Ward No 03 is the least populous ward with population of 132.

7.1.7.1 Location

Nearest railway station is Shimla which is 100 km far from here. Chaupal is the sub district head quarter of the city. District head quarter of the city is Shimla which is 100 km away. Shimla is the state head quarter of the city and is 100 km far from here.

Map 16: Location Map of Chaupal Nagar Panchayat



Source: Maps of India

7.1.7.2 Situational Analysis: Chaupal Nagar Panchayat

Following 5 urban homeless were identified during the primary survey in Chaupal Nagar Panchayat.

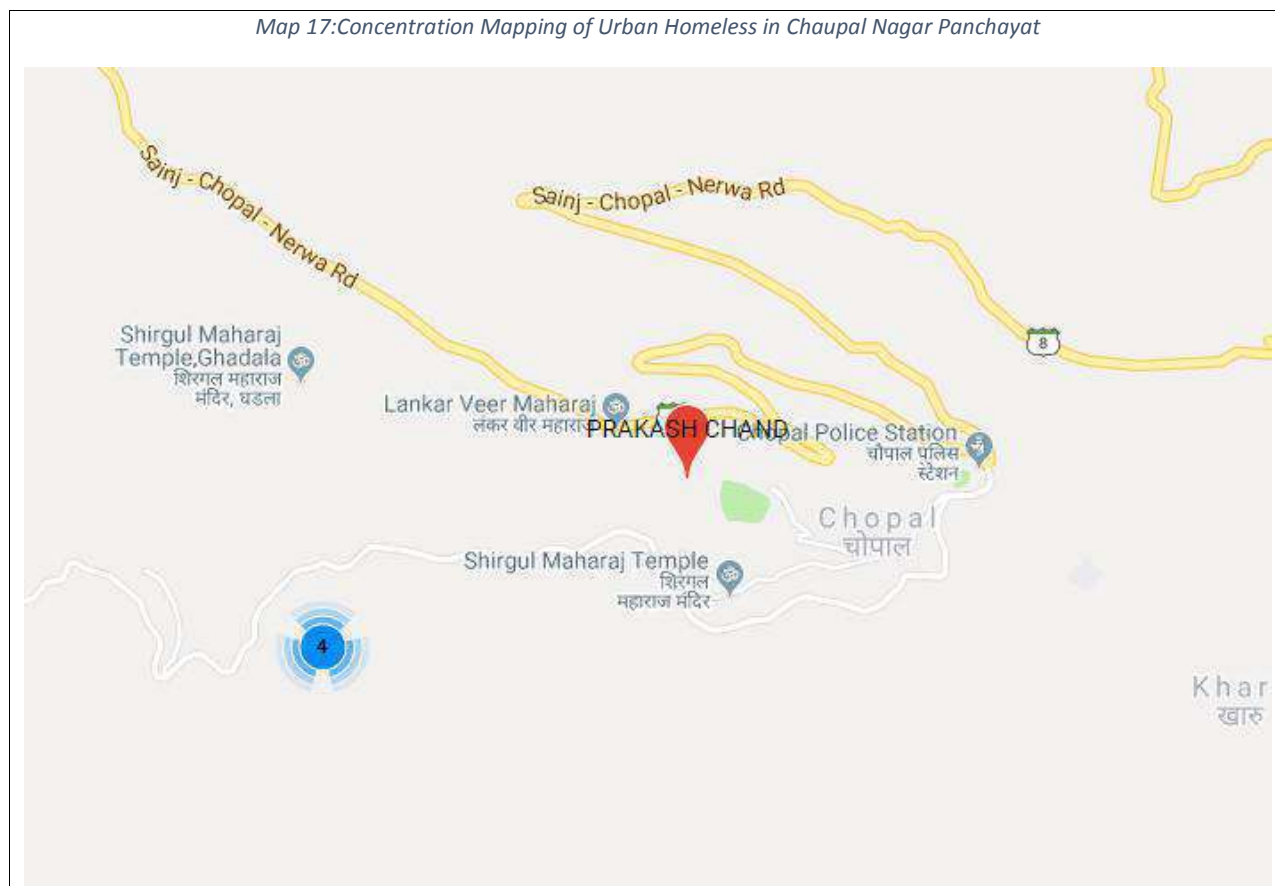
Table 7-41 List of Identified Urban Homeless in Chaupal Nagar Panchayat

S. No	UID	Location	Name	Aadhaar	Age	Gender	Marital Status	Occupation	Resident Months	Daily Wage	Shelter Type
1	UID1218426	NEAR LANKRA VEER TEMPLE	PRAKASH CHAND	781151585535	40	Male	married	Day laborer	> 12 months	300	NO
2	UID1625010	NEAR LANKRA VEER TEMPLE	RATTAN CHAND	352024957998	76	Male	married	Day laborer	> 12 months	250	NO
3	UID1029428	NEAR LANKRA VEER TEMPLE	ANANT RAM	292200299512	62	Male	married	Day laborer	> 12 months	300	NO
4	UID1812093	NEAR LANKRA VEER TEMPLE	GOPI CHAND	362800388783	32	Male	married	Day laborer	> 12 months	300	NO
5	UID1145786	NEAR LANKRA VEER TEMPLE	SANJAY KUMAR	466439732495	33	Male	married	Day laborer	> 12 months	300	NO

*Source: Primary Survey

7.1.7.3 Concentration Mapping of Identified Urban Homeless in Chaupal Nagar Panchayat

Given below is the detailed mapping of concentration areas of homeless population in Chaupal:



*Source: Primary Survey

7.1.7.4 Demographic Profile of Urban Homeless in Chaupal Nagar Panchayat

As per the survey, it has been found that there are total 5 urban homeless in Chaupal and all of them (100%) are males and are married.

Table 7-42: Demographic Profile of Urban Homeless in Chaupal Nagar Panchayat

	Married	Unmarried	Total
Male	5	0	5
Female	0	0	0
Total	5	0	5

Source: Primary Survey.

7.1.7.4.1 Age Group Distribution

As per the survey conducted, 100% of Urban Homeless in Chaupal fall under the age group of 18-60 years.

Table 7-43: Age group Distribution

Age Group Distribution	
14-18	0
18-60	5
Total	5

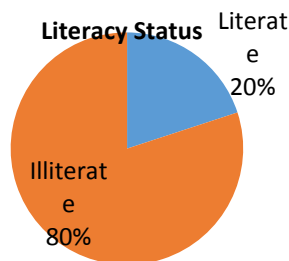
Source: Primary Survey.

7.1.7.4.2 Literacy

As per the survey, 80% of the Urban Homeless in Chaupal are illiterate and only 20% are literate.

Table 7-44: Literacy Status of Urban Homeless

Literacy Status	
Literate	1
Illiterate	4
Total	5



Source: Primary Survey.

7.1.7.4.3 Occupational Structure

As per the survey conducted, 100% (5) of total urban homeless in Chaupal are working as day laborer.

Table 7-45: Occupational Structure of Urban Homeless in Chaupal Nagar Panchayat

Occupation	
Day Laborer	5
Unemployed	0
Total	5

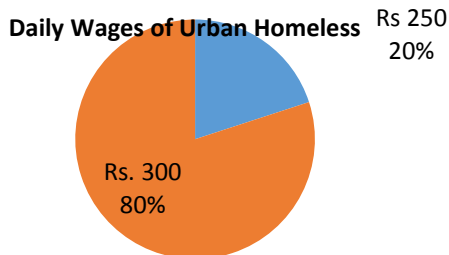
Source: Primary Survey.

7.1.7.4.3.1 Wage

As per the survey, in Chaupal, 80% (4) of Urban Homeless have a daily wage of Rs 300, 20% (1) of Urban Homeless have a daily wage of Rs 250.

Table 7-46: Wages for Urban Homeless in Chaupal Nagar Panchayat

Wages	
Rs.250	1
Rs.300	4
Total	5



Source: Primary Survey.

7.1.7.4.4 Health

As per the survey, 100% (9) Urban Homeless in Chaupal don't have any kind of major health issue.

Table 7-47: Health Status of Urban Homeless

Heath Status	
Mentally Challenged	0
Physically Handicapped	0
No Disease	9
Total	9

Source: Primary Survey.

7.1.7.4.5 Native Place

As per the survey conducted, 100% Urban Homeless are native of Himachal Pradesh itself.

Table 7-48: Native Place of Urban Homeless

Native Place		
S. No	Place	No of Urban Homeless
1	Himachal Pradesh	5
	Total	5

Source: Primary Survey.

7.1.7.4.6 Accessibility to Public Toilets

As per the survey, 100% of the Urban Homeless in Chaupal have access to public toilets.

Table 7-49: Accessibility to Public Toilets to Urban Homeless in Chaupal Nagar Panchayat

Accessibility to Public Facilities	
Public Toilet	5
Open defecation	0
Total	
Source: Primary Survey.	

7.1.7.4.7 Response for Proposed Government Shelter

As per the survey, there is 100% positive response from the urban homeless of Chaupal regarding the proposal of a government shelter.

Table 7-50: Response for Proposed Government Shelter by Urban Homeless in Chaupal Nagar Panchayat

Response	
Positive	5
Negative	0
Other	0
Total	5

Source: Primary Survey.

7.1.7.4.8 Facilities expected from a government shelter

As per the survey conducted, 100% urban homeless expect to have clean drinking water facility, bathing facility and hygienic toilet facility in a government shelter.

Table 7-51: Facilities expected by Urban Homeless from a government shelter in Chaupal Nagar Panchayat

Facilities Required	
Drinking Water	5
Bathing	5
Toilet	5

Source: Primary Survey.

7.1.7.4.9 Preferred location for a government shelter

During the survey it was found that the most preferred location for a government shelter by the urban homeless of Chaupal is near Lankara Veer temple.

Table 7-52: Preferred location for a government shelter by Urban Homeless in Chaupal Nagar Panchayat

Preferred Location for Government Shelter	
Near Lankara Veer Temple	5
Total	5

Source: Primary Survey.

7.1.7.5 Resource Mapping

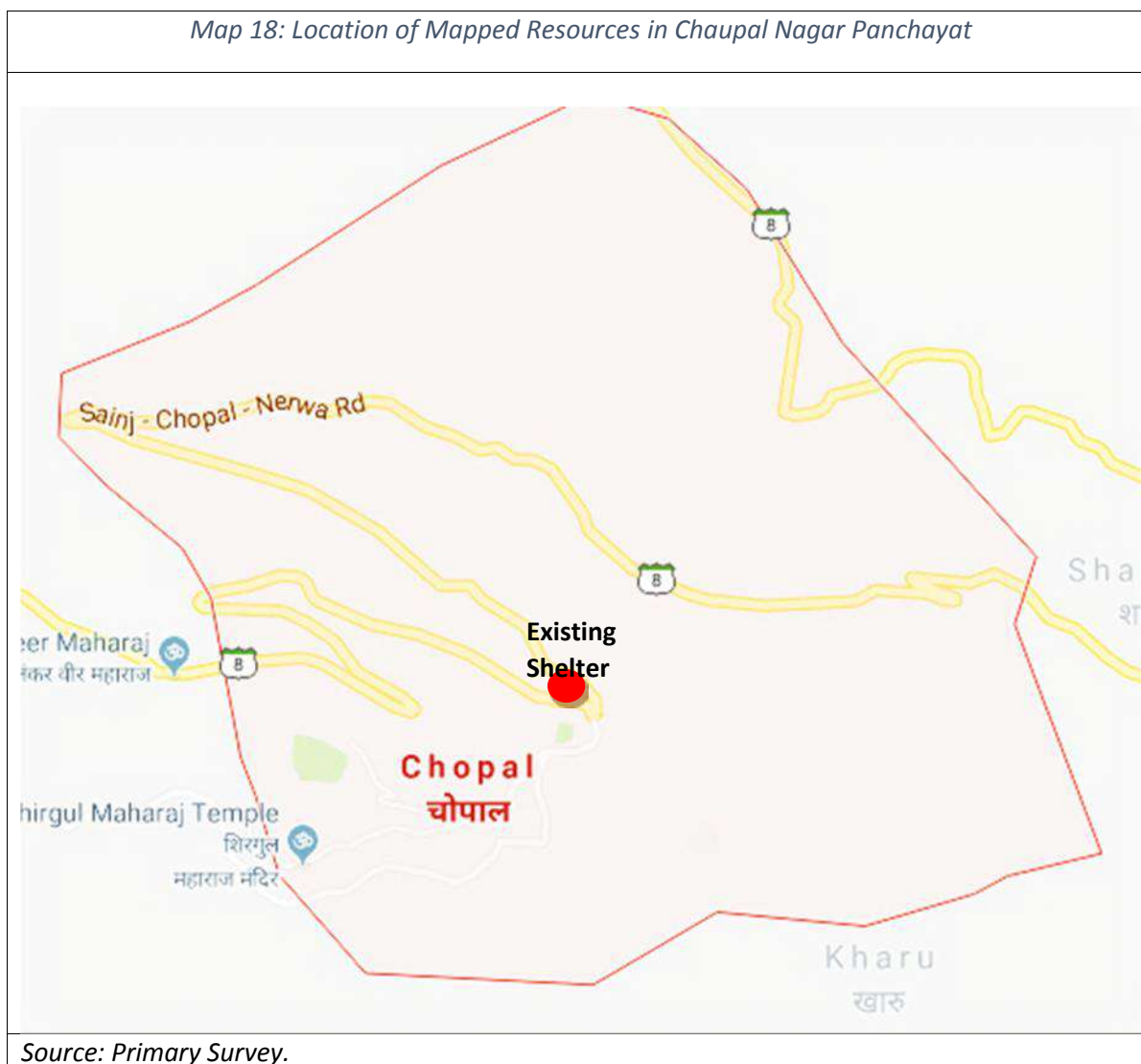
During the primary survey, focused group discussions and through secondary data following resources were mapped within the municipal boundary of the city which can be used to accommodate urban homeless of the city now or in future. Given below is the detail of the resources mapped:

Table 7-53: List of Resources mapped in the city

S. No	Type	No. of Rooms	Capacity	Remarks
1	Existing Shelter	3 + 2 Hall	N/A	Leased to college.

7.1.7.5.1 Location

Below map shows the geographical location of the identified resource within the city boundary:



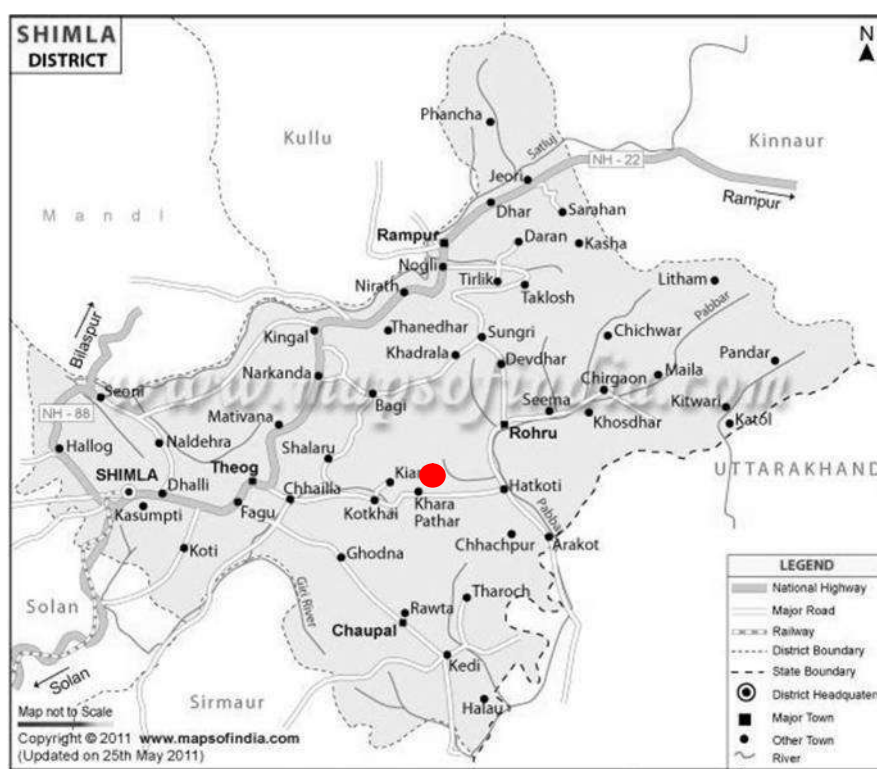
7.1.8 Jubbal Nagar Panchayat

Jubbal Nagar Panchayat, with population of 1640 is Jubbal sub district's only Nagar Panchayat located in Jubbal sub district of Shimla district in the state Himachal Pradesh in India. Total geographical area of Jubbal Nagar Panchayat is 0.96 Sq.Km. There are 7 wards in the city, among them Jubbal Ward No 01 is the most populous ward with population of 298 and Jubbal Ward No 04 is the least populous ward with population of 166.

7.1.8.1 Location

Nearest railway station is Shimla which is 96 km far from here. Jubbal is the sub district head quarter of the city. District head quarter of the city is Shimla which is 96 km away. Shimla is the state head quarter of the city and is 96 km far from here.

Map 19: Location Map of Jubbal Nagar Panchayat



Source: Maps of India

7.1.8.2 Situational Analysis: Jubbal Nagar Panchayat

No urban homeless were found during the survey in Jubbal Nagar Panchayat.

7.1.8.3 Resource Mapping

During the primary survey, focused group discussions and through secondary data following resources were mapped within the municipal boundary of the city which can be used to accommodate urban homeless of the city now or in future. Given below is the detail of the resources mapped:

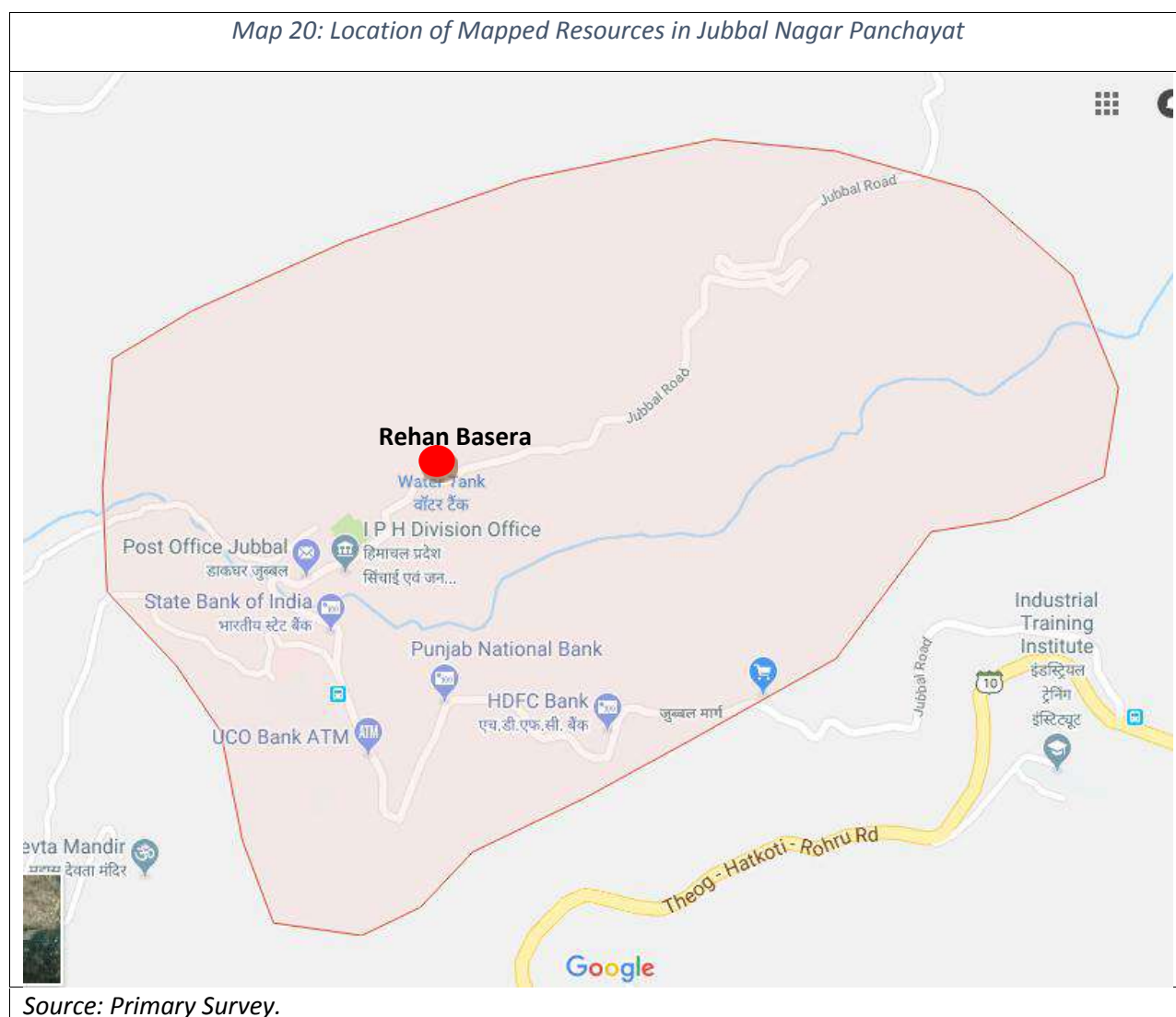
Table 7-54: List of Resources mapped in the city

S. No	Location	Type	Name	Ownership	Condition	Construction type	No. of Rooms	Capacity	Facilities			
									Kitchen	Bathroom	Toilets	Electricity
1	Market	Existing Shelter	REHAN BASERA	Government	Good	Pucca	4	12	Yes	Yes	Yes	Yes

Source: Primary Survey.

7.1.8.3.1 Location

Below map shows the geographical location of the identified resource within the city boundary:



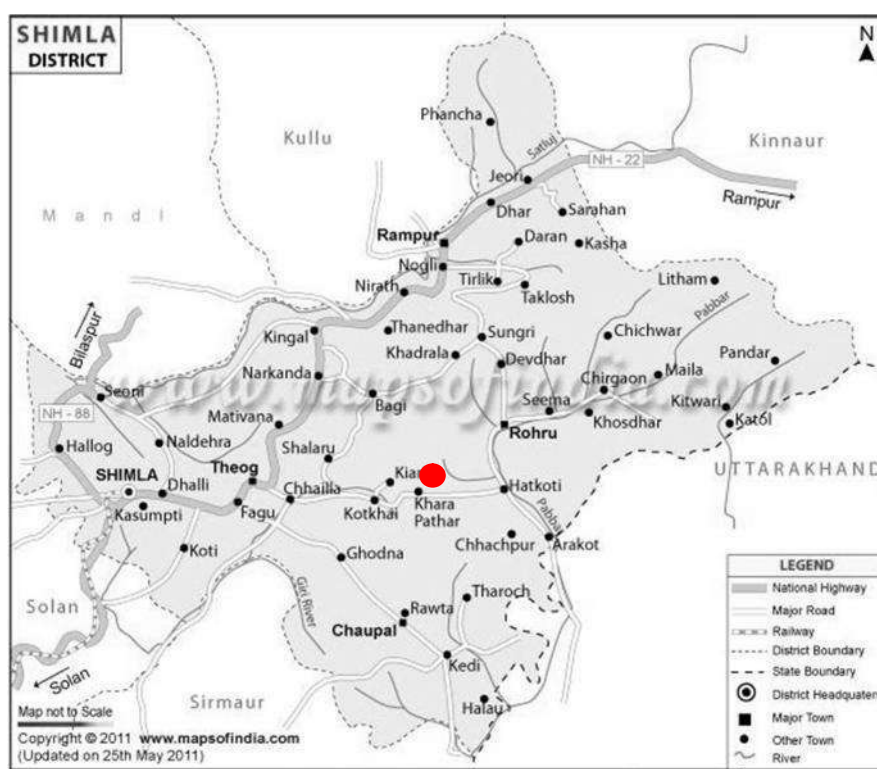
7.1.9 Kothai Nagar Panchayat

Kotkhai Nagar Panchayat, with population of 1190 is Kotkhai sub district's only Nagar Panchayat located in Kotkhai sub district of Shimla district in the state Himachal Pradesh in India. Total geographical area of Kotkhai Nagar Panchayat is 0.40 Sq.Km. There are 7 wards in the city, among them Kotkhai Ward No 03 is the most populous ward with population of 262 and Kotkhai Ward No 07 is the least populous ward with population of 105.

7.1.9.1 Location

Nearest railway station is Shimla which is 63 km far from here. Kotkhai is the sub district head quarter of the city. District head quarter of the city is Shimla which is 63 km away. Shimla is the state head quarter of the city and is 63 km far from here.

Map 21: Location Map of Kothai Nagar Panchayat



Source: Maps of India

7.1.9.2 Situational Analysis: Kothai Nagar Panchayat

No urban homeless were found during the survey in Kothai Nagar Panchayat.

7.1.9.3 Resource Mapping

During the primary survey, focused group discussions and through secondary data following resources were mapped within the municipal boundary of the city which can be used to accommodate urban homeless of the city now or in future. Given below is the detail of the resources mapped:

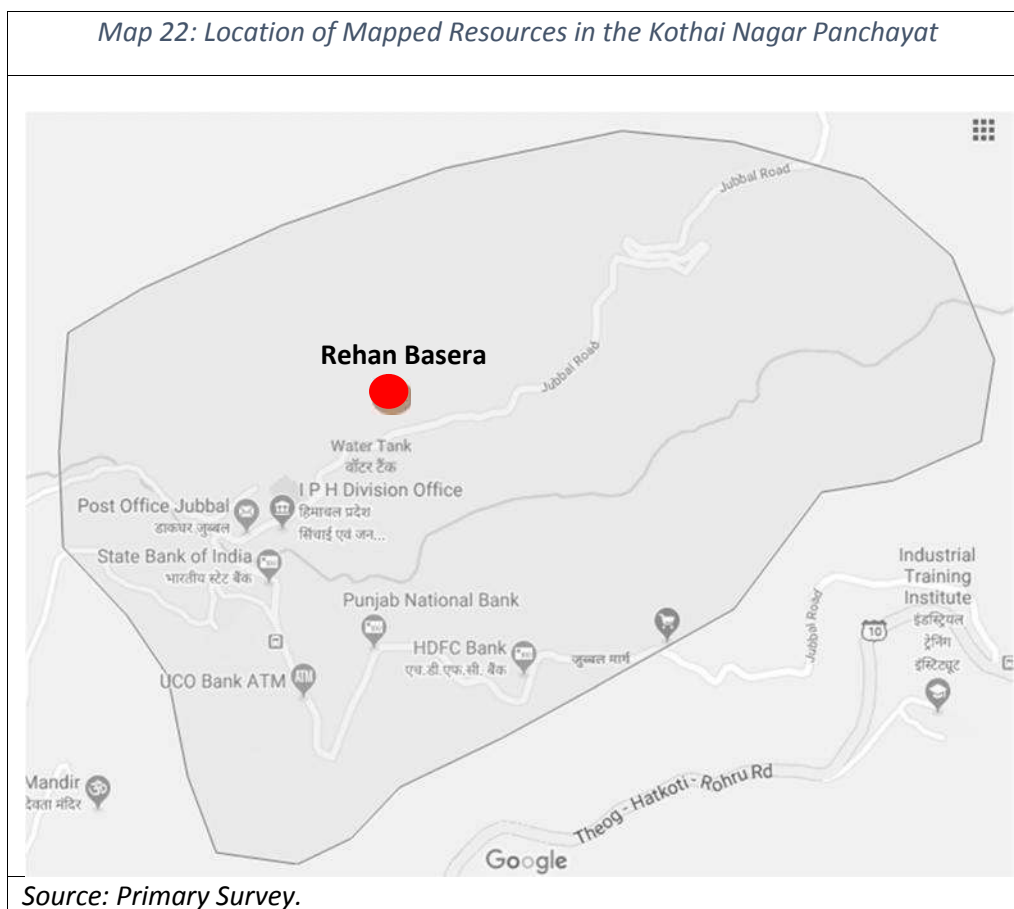
Table 7-55: List of Resources mapped in the city

S. No	Type	Name	Ownership	Condition	Construction type	No. of Rooms	Capacity	Facilities			
								Kitchen	Bathroom	Toilets	Electricity
1	Existing Shelter	REHAN BASERA	Government	Good	Pucca	6	50	No	Yes	Yes	Yes

Source: Primary Survey.

7.1.9.3.1 Location

Below map shows the geographical location of the identified resource within the city boundary:



7.2 District: Solan

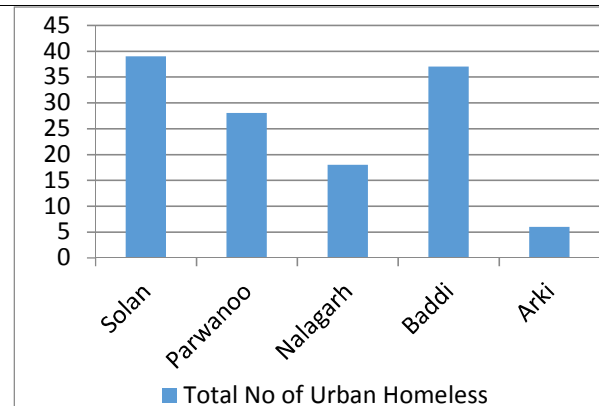
Solan District has a population of about 0.87 lakh and is located in the state Himachal Pradesh in India. Total geographical area of Solan district urban part is 33.5 Sq.Km. There are total 5 ULBs in the district:

Table 7-56: ULB Wise Situation of Urban Homeless in project area as per the survey conducted

S. No	Name Of ULB	Total Houseless Population	Total Houseless Male	Total Houseless Female
1	Municipal Council, Solan	39	20	19
2	Municipal Council, Parwanoo	28	20	8
3	Municipal Council, Nalagarh	18	9	9
4	Municipal Council, Baddi	37	24	13
5	Nagar Panchayat, Arki	6	3	3
Total		128	76	52

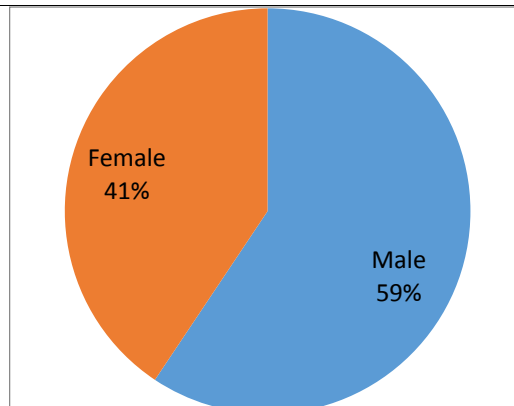
Source: Primary Survey.

Figure 22: ULB Wise No of Urban Homeless



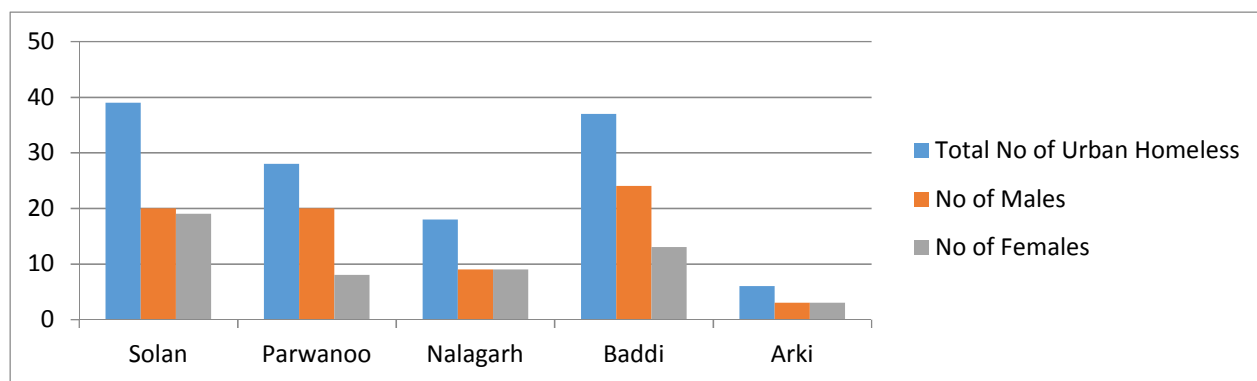
Source: Primary Survey.

Figure 23: Sex Distribution of Urban Homeless in Project Area



Source: Primary Survey.

Figure 24: Sex Wise Distribution of Urban Homeless Population in Project ULBs of District Solan



Source: Primary Survey.

Solan ULB has maximum number of urban homeless of 39 out of which 20 are male and 19 are females. Arki ULB has least number of urban homeless of 6 out of which 3 are males and 3 are females.

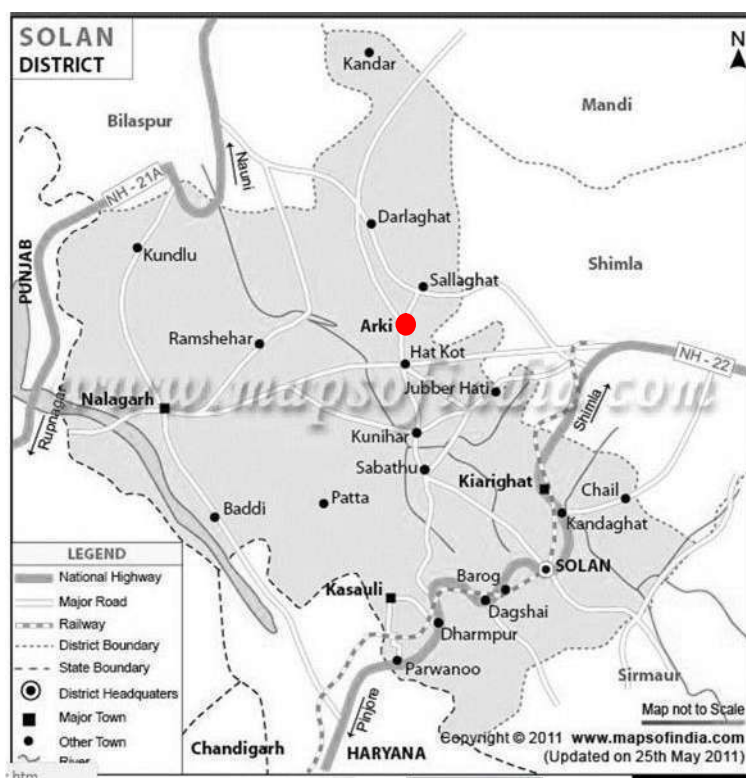
7.2.1 Arki Nagar Panchayat

Arki Municipal Council, with population of 3040 is Arki sub district's only Nagar Panchayat located in Arki sub district of Solan district in the state Himachal Pradesh. Total geographical area of Arki Municipal Council is 1.45 Sq.Km. There are 7 wards in the city, among them Arki Ward No 07 is the most populous ward with population of 676 and Arki Ward No 06 is the least populous ward with population of 284.

7.2.1.1 Location

Arki is very well connected to cities like Shimla via NH22 and Ram Nagar via NH21A. Nearest railway station is Jutogh which is 37 km far from here. Arki is the sub district head quarter of the city. District head quarter of the city is Solan which is 45 km away. Shimla is the state head quarter of the city and is 45 km far from Arki.

Map 23: Location Map of Arki Nagar Panchayat



Source: Maps of India

7.2.1.2 Situational Analysis: Arki Nagar Panchayat

Following 6 urban homeless were identified during the primary survey in Arki.

Table 7-57: List of Identified Urban Homeless in Arki Nagar Panchayat

S.No.	UID	Location	Name	Aadhaar	Age	Gender	Marital Status	Occupation	Resident Months	Daily Wage	Shelter Type
1	UID1459575	NEAR PATROL PUMP	DHARMA RAM	636945822347	29	Male	married	Day laborer	6-9 months	400	BAMBOO HUT WITH PLASTIC COVER
2	UID4045444	NEAR PATROL PUMP	ANJU	877873033575	27	Female	married	Day laborer	6-9 months	400	BAMBOO HUT WITH PLASTIC COVER
3	UID1424645	NEAR PATROL PUMP	UGMA DEVI	NO	69	Female	married	Unemployed	0-3 months	N/A	BAMBOO HUT WITH PLASTIC COVER
4	UID7043760	NEAR PETROL PUMP	ANUP RAO	378215676687	68	Male	married	Day laborer	9-12 months	400	BAMBOO HUT WITH PLASTIC COVER
5	UID1443408	NEAR PETROL PUMP	SUMAN	533775911354	36	Female	married	Day laborer	6-9 months	400	BAMBOO HUT WITH PLASTIC COVER
6	UID2133698	NEAR PETROL PUMP	TOKAL RAM RAJI	N/A	65	Male	married	Day laborer	9-12 months	200	BAMBOO HUT WITH PLASTIC COVER

*Source: Primary Survey.

7.2.1.3 Concentration Mapping of Identified Urban Homeless in Arki Nagar Panchayat

Given below is the detailed mapping of concentration areas of homeless population in Arki:

Map 24: Concentration Mapping of Urban Homeless in Arki Nagar Panchayat



*Source: Primary Survey

7.2.1.4 Demographic Profile of Urban Homeless in Arki Nagar Panchayat

As per the survey, there are total 6 urban homeless in Arki out of which 3 (50%) are males and 3 (50%) are females. 6 (100%) of the total urban homeless are married.

Table 7-58: Demographic Profile of Urban Homeless in Arki Nagar Panchayat

	Married	Unmarried	Total
Male	3	0	3
Female	3	0	3
Total	6	0	6

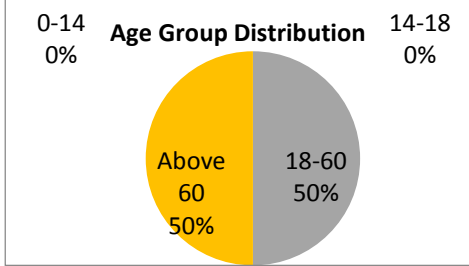
SEX WISE DISTRIBUTION OF URBAN HOMELESS

Source: Primary Survey.

7.2.1.4.1 Age Group Distribution

As per the survey conducted, 50% of Urban Homeless in Arki fall under the age group of above 60 years and 50% fall under the age group of 18-60 years.

Table 7-59: Age group Distribution

Age Group Distribution		<p>Age Group Distribution</p> 
0-14	0	
14-18	0	
18-60	3	
Above 60	3	
Total	6	

Source: Primary Survey.

7.2.1.4.2 Literacy

As per the survey, 100% of the Urban Homeless in Arki are illiterate.

Table 7-60: Literacy Status of Urban Homeless

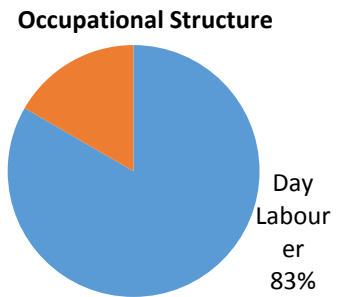
Literacy Status	
Literate	0
Illiterate	6
Total	6

Source: Primary Survey.

7.2.1.4.3 Occupational Structure

As per the survey conducted, 83% (5) of total urban homeless in Arki are working as day laborer and 17% (1) are unemployed.

Table 7-61: Occupational Structure of Urban Homeless in Arki Nagar Panchayat

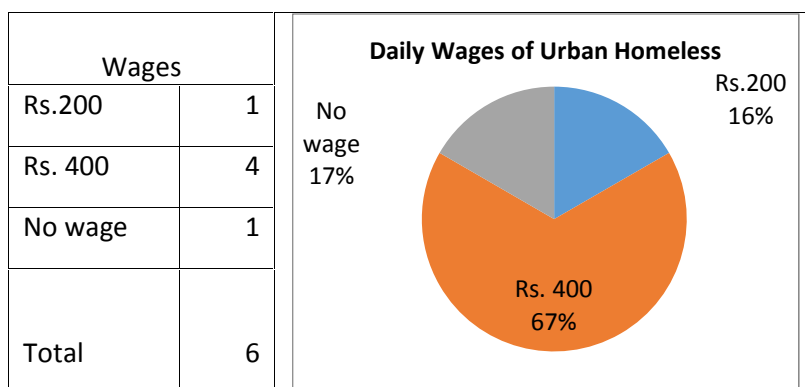
Occupation		<p>Occupational Structure</p> 
Day Laborer	5	
Unemployed	1	
Total	6	

Source: Primary Survey.

7.2.1.4.3.1 Wage

As per the survey, in Arki, 67% (4) of Urban Homeless have a daily wage of Rs.400, 17% (1) have no fixed wage and 16% have a daily wage of Rs 200.

Table 7-62: Wages for Urban Homeless in Arki Nagar Panchayat



Source: Primary Survey.

7.2.1.4.4 Health

As per the survey, 100% (6) Urban Homeless in Arki don't have any kind of major health issue.

Table 7-63: Health Status of Urban Homeless

Heath Status	
Mentally Challenged	0
Physically Handicapped	0
No Disease	6
Total	6

Source: Primary Survey.

7.2.1.4.5 Native Place

As per the survey conducted, no proper response was received regarding the native place by urban homeless in Arki.

Table 7-64: Native Place of Urban Homeless

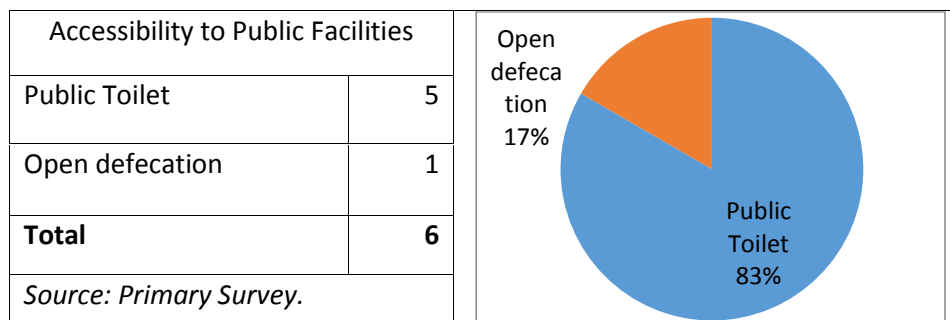
Native Place		
S. No	Place	No of Urban Homeless
1	NA	6
	Total	6

Source: Primary Survey.

7.2.1.4.6 Accessibility to Public Toilets

As per the survey, 17% of the Urban Homeless in Arki go for open defecation, 83% have access to public toilets.

Table 7-65: Accessibility to Public Toilets to Urban Homeless in Arki Nagar Panchayat



7.2.1.4.7 Response for Proposed Government Shelter

As per the survey, there is 100% positive response from the urban homeless of Arki regarding the proposal of a government shelter.

Table 7-66: Response for Proposed Government Shelter by Urban Homeless in Arki Nagar Panchayat

Response	
Positive	6
Negative	0
Other	0
Total	6

Source: Primary Survey.

7.2.1.4.8 Facilities expected from a government shelter

As per the survey conducted, 100% urban homeless expect to have clean drinking water facility, bathing facility and hygienic toilet facility in a government shelter.

Table 7-67: Facilities expected by Urban Homeless from a government shelter in Arki Nagar Panchayat

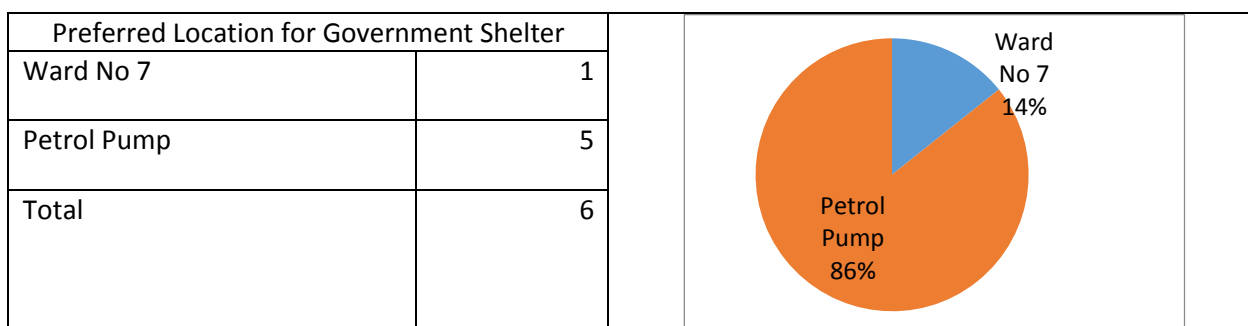
Facilities Required	
Drinking Water	6
Bathing	6
Toilet	6

Source: Primary Survey.

7.2.1.4.9 Preferred location for a government shelter

During the survey it was found that the most preferred location for a government shelter by the urban homeless of Arki is near petrol pump.

Table 7-68: Preferred location for a government shelter by Urban Homeless in Arki Nagar Panchayat



Source: Primary Survey.

7.2.1.5 Resource Mapping

During the primary survey, focused group discussions and through secondary data following resources were mapped within the municipal boundary of the city which can be used to accommodate urban homeless of the city now or in future. Given below are the details of the resources mapped:

Table 7-69: List of Resources mapped in the city

S. No	Type	No. of Rooms	Capacity	Remarks
1	Existing Shelter	4 + 1 Hall	N/A	-

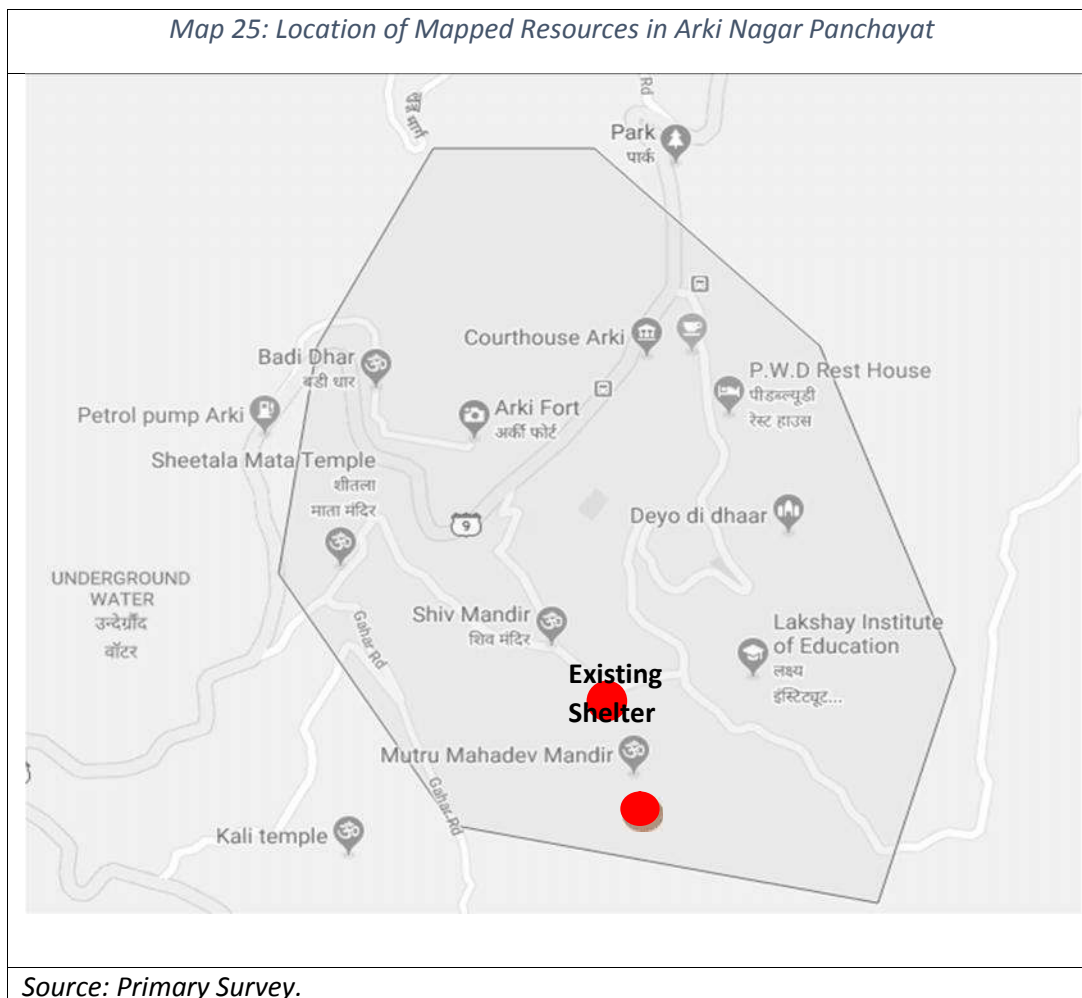
Table 7-70: List of Resources mapped in the city

S. No	Location	Type	Ownership	Condition	Construction type	No. of Rooms	Capacity	Facilities			
								Kitchen	Bathroom	Toilets	Electricity
1	NEAR MUTRU MAHADEV TEMPLE	Vacant Plot (450sq m)	Government	N/A	N/A	N/A	N/A	N/A	N/A	N/A	N/A

Source: Primary Survey.

7.2.1.5.1 Location

Below map shows the geographical location of the identified resource within the city boundary:



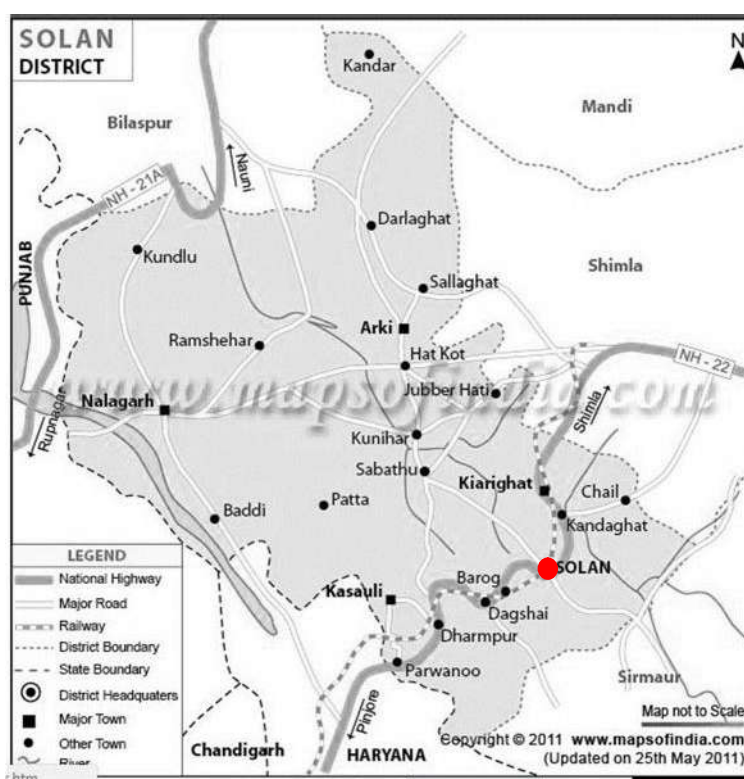
7.2.2 Solan Municipal Council

Solan Municipal Council, with population of 39256 thousand is Solan sub district's only municipal council located in Solan sub district of Solan district in the state Himachal Pradesh in India. Total geographical area of Solan municipal council is 6.18 Sq.Km. There are 13 wards in the city, among them Solan Ward No 13 is the most populous ward with population of 5180 and Solan Ward No 05 is the least populous ward with population of 1599.

7.2.2.1 Location

Nearest railway station is Solan which is within the city. Solan is the sub district head quarter of the city. District head quarter of the city is Solan. Shimla is the state head quarter of the city and is 48 km far from here.

Map 26: Location Map of Solan Municipal Council



Source: Maps of India

7.2.2.2 Situational Analysis: Solan Municipal Council

Following 39 urban homeless were identified during the primary survey in Solan MC.

GIS BASED SURVEY OF URBAN HOMELESS IN 54 ULBS OF HIMACHAL PRADESH

Table 7-71: List of Identified Urban Homeless in Solan Municipal Council

S. No	UID	Location	Name	Aadhaar	Age	Gender	Marital Status	Occupation	Resident Months	Daily wage	Shelter Type
1	UID8230916	NEAR KATHER	KALAWATI	N/A	27	Female	married	RAGMAN	9-12 months	200	BAMBOO HUT WITH PLASTIC COVER
2	UID2532055	NEAR SHIVALIK	ANAAR DEVI	N/A	58	Female	married	RAGMAN	> 12 months	100	BAMBOO OR TEER PAL
3	UID7048811	NEAR HRTC WORK SHOP SOLAN	BADLU	394640570499	30	Male	married	RAGMAN	3-6 months	200	NO
4	UID1516903	OPPOSITE MANGLA MATA MANDIR	RAM LAKHAN	N/A	24	Male	married	RAGMAN	> 12 months	200	BAMBOO HUT WITH PLASTIC COVER
5	UID2084734	HRTC WORK SHOP	DIMPLE	945250875957	19	Female	married	BEGGER	9-12 months	100	BAMBOO OR TEER PAL
6	UID2319399	NEAR SHIVALIK	BITA	N/A	16	Female	unmarried	BEGGER	> 12 months	150	BAMBOO OR TEER PAL
7	UID1379577	OPPOSITE MANGLA MATA MANDIR	RAMESH	N/A	33	Male	married	RAGMAN	> 12 months	150	BAMBOO HUT WITH PLASTIC COVER
8	UID1023875	OPPOSITE MANGLA MATA MANDIR	RAKHI	N/A	30	Male	married	RAGMAN	6-9 months	100	BAMBOO HUT WITH PLASTIC COVER
9	UID6094924	OPPOSITE MANGLA MATA MANDIR	POOJA	N/A	14	Female	unmarried	BEGGER	> 12 months	N/A	BAMBOO HUT WITH PLASTIC COVER
10	UID1301633	NEAR KATHER	BITA	N/A	23	Female	married	BEGGER	9-12 months	100	BAMBOO HUT WITH PLASTIC COVER
11	UID1516381	NEAR PETROL PUMP	RAMKALI	N/A	32	Female	married	RAGMAN	> 12 months	200	BAMBOO HUT WITH PLASTIC COVER
12	UID1724402	NEAR PETROL PUMP	RAM DHARI	N/A	40	Male	married	RAGMAN	9-12 months	200	BAMBOO HUT WITH PLASTIC COVER
13	UID1203139	NEAR PETROL PUMP	PHOOL CHAND	N/A	60	Male	married	RAGMAN	> 12 months	200	PLASTIC COVER

GIS BASED SURVEY OF URBAN HOMELESS IN 54 ULBS OF HIMACHAL PRADESH

S. No	UID	Location	Name	Aadhaar	Age	Gender	Marital Status	Occupation	Resident Months	Daily wage	Shelter Type
											(BAMBOO)
14	UID1057178	NEAR PETROL PUMP	GEENA	N/A	54	Female	married	RAGMAN	9-12 months	200	BAMBOO HUT WITH PLASTIC COVER
15	UID4589313	NEAR PETROL PUMP	TOTA	N/A	30	Male	married	RAGMAN	> 12 months	200	BAMBOO HUT WITH PLASTIC COVER
16	UID7764450	NEAR PETROL PUMP	MEENA	N/A	25	Female	married	RAGMAN	9-12 months	200	BAMBOO HUT WITH PLASTIC COVER
17	UID1180438	NEAR PETROL PUMP	RAJU	N/A	30	Male	married	RAGMAN	9-12 months	200	BAMBOO HUT WITH PLASTIC COVER
18	UID1086371	NEAR PETROL PUMP	TARA WATI	N/A	28	Female	married	RAGMAN	> 12 months	200	BAMBOO HUT WITH PLASTIC COVER
19	UID9511097	NEAR PETROL PUMP	VAKIL	N/A	35	Male	married	RAGMAN	9-12 months	200	BAMBOO HUT WITH PLASTIC COVER
20	UID1074662	NEAR PETROL PUMP	AMRAWATI	N/A	25	Female	married	RAGMAN	> 12 months	100	BAMBOO HUT WITH PLASTIC COVER
21	UID1038845	NEAR PETROL PUMP	KRISHNA	N/A	45	Female	married	RAGMAN	> 12 months	200	BAMBOO HUT WITH PLASTIC COVER
22	UID8672294	MARKET SOLAN	TIKA RAM	N/A	60	Male	unmarried	Unemployed	> 12 months	N/A	NO
23	UID1632025	SABJI MANDI	JITO DEVI	N/A	60	Female	Married	RAGMAN	9-12 months	100	BAMBOO HUT WITH PLASTIC COVER
24	UID1654892	RAILWAY STATION	SADAAM KHAN	872381368141	24	Male	unmarried	Unemployed	> 12 months	N/A	NO
25	UID6574897	OLD BUS STAND	MUNU SWAMI	N/A	60	Male	married	BEGGER	> 12 months	200	BAMBOO HUT WITH PLASTIC COVER
26	UID7776955	OLD BUS STAND	RAM KISHAN	N/A	50	Male	unmarried	BEGGER	> 12 months	100	NO
27	UID1061967	SHOOLINI TEMPLE SOLAN	RAMU BABAJI	N/A	50	Male	unmarried	Unemployed	> 12 months	N/A	NO
28	UID2074219	NEAR KATHER	SORAM	N/A	35	Male	married	RAGMAN	9-12	200	BAMBOO HUT WITH

GIS BASED SURVEY OF URBAN HOMELESS IN 54 ULBS OF HIMACHAL PRADESH

S. No	UID	Location	Name	Aadhaar	Age	Gender	Marital Status	Occupation	Resident Months	Daily wage	Shelter Type
									months		PLASTIC COVER
29	UID7305867	NEAR KATHER	MAYA	N/A	32	Female	married	RAGMAN	9-12 months	200	BAMBOO HUT WITH PLASTIC COVER
30	UID1501609	NEAR KATHER	RAMESH	N/A	32	Male	married	RAGMAN	9-12 months	300	BAMBOO HUT WITH PLASTIC COVER
31	UID1584918	MANDI KATHER	SANTRO	N/A	23	Female	married	RAGMAN	9-12 months	200	BAMBOO HUT WITH PLASTIC COVER
32	UID8596485	NEAR KATHER	LAXMI	N/A	28	Female	married	RAGMAN	9-12 months	200	BAMBOO HUT WITH PLASTIC COVER
33	UID6717170	NEAR KATHER	MONU	N/A	40	Male	married	RAGMAN	9-12 months	200	BAMBOO HUT WITH PLASTIC COVER
34	UID8895367	NEAR KATHER	GUDDI DEVI	N/A	35	Female	married	RAGMAN	9-12 months	200	BAMBOO HUT WITH PLASTIC COVER
35	UID5329142	MANDI KATHER	RAM PAL	N/A	26	Male	married	RAGMAN	9-12 months	200	BAMBOO HUT WITH PLASTIC COVER
36	UID6988974	KATHER	SURJEET	N/A	33	Male	married	RAGMAN	9-12 months	250	BAMBOO HUT WITH PLASTIC COVER
37	UID6685259	KATHER	KHAJANNI	N/A	29	Female	married	RAGMAN	> 12 months	250	BAMBOO HUT WITH PLASTIC COVER
38	UID4234508	KATHER	SANTRO	N/A	60	Female	married	RAGMAN	> 12 months	200	BAMBOO HUT WITH PLASTIC COVER
39	UID8504528	KATHER	VAKIL	N/A	30	Male	married	RAGMAN	> 12 months	250	BAMBOO HUT WITH PLASTIC COVER

**Source: Primary Survey*

7.2.2.3 Concentration Mapping of Identified Urban Homeless in Solan Municipal Council

Given below is the detailed mapping of concentration areas of homeless population in Solan:



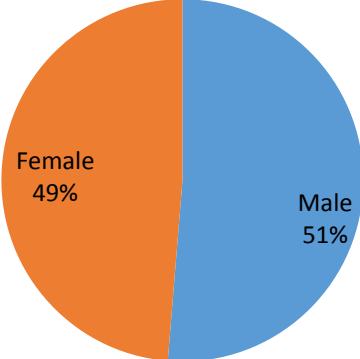
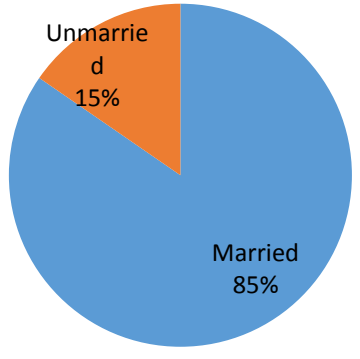
*Source: Primary Survey

7.2.2.3.1 Demographic profile of Urban Homeless in Solan Municipal Council

As per the survey, it has been found that there are total 39 urban homeless in Solan out of which 20 (51%) are males and 19 (49%) are females. 33 (85%) of the total urban homeless are married and 6 (15%) are unmarried.

Table 7-72: Demographic Profile of Urban Homeless in Solan Municipal Council

	Married	Unmarried	Total
Male	16	4	20
Female	17	2	19
Total	33	6	39

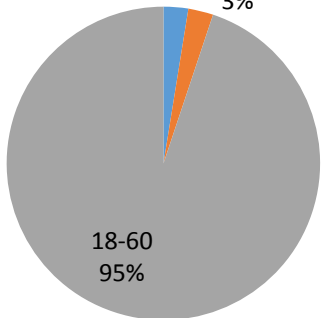
<p>SEX WISE DISTRIBUTION OF URBAN HOMELESS</p> 	<p>MARITAL STATUS OF URBAN HOMELESS</p> 
---	---

Source: Primary Survey.

7.2.2.3.2 Age Group Distribution

As per the survey conducted, 95% of Urban Homeless in Solan fall under the age group of 18-60 years followed by 2% who fall in the age group of 0-14 years and 3% fall under 14-18 years.

Table 7-73: Age group Distribution

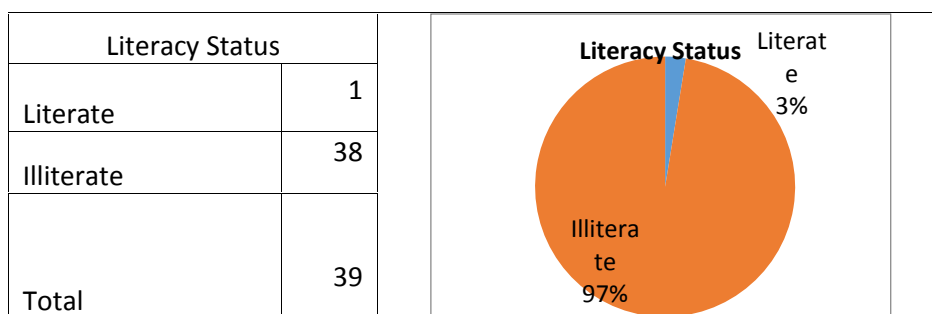
Age Group Distribution		
0-14	1	<p>Age Group Distribution</p> 
14-18	1	
18-60	37	
Above 60	0	
Total	39	

Source: Primary Survey.

7.2.2.3.3 Literacy

As per the survey, 97% of the Urban Homeless in Solan are illiterate and only 3% are literate.

Table 7-74: Literacy Status of Urban Homeless

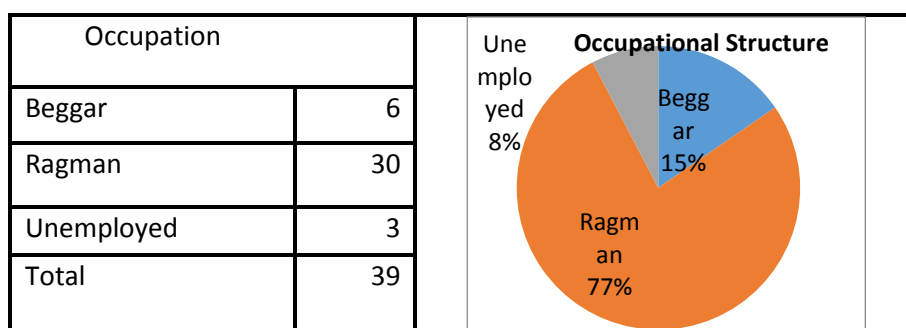


Source: Primary Survey.

7.2.2.3.4 Occupational Structure

As per the survey conducted, 77% (30) of total urban homeless in Solan are working as Ragman followed by 15% (6) are Beggars and 8% (3) are unemployed.

Table 7-75: Occupational Structure of Urban Homeless in Solan Municipal Council

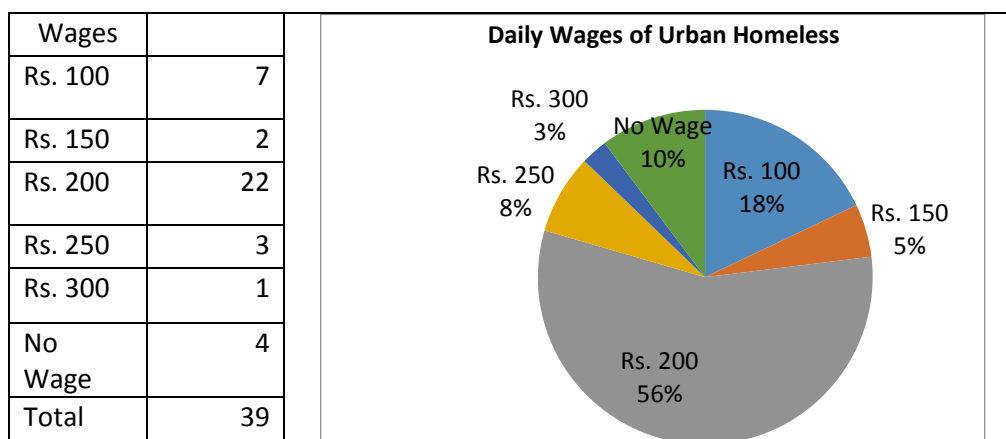


Source: Primary Survey.

7.2.2.3.4.1 Wage

As per the survey, in Solan, 56% (22) of Urban Homeless have their daily wage of Rs 200, 10% (4) of Urban Homeless earn nothing, 18% (7) have their daily wage of Rs 100, 8% (3) each have their daily wage of Rs 250 and remaining have a daily wage of Rs 150 and Rs.300.

Table 7-76: Wages for Urban Homeless in Solan Municipal Council



Source: Primary Survey.

7.2.2.3.5 Health

As per the survey, 100% (39) Urban Homeless in Solan don't have any kind of major health issue.

Heath Status	
Physically Handicapped	0
No Disease	39
Total	39

Source: Primary Survey.

7.2.2.3.6 Native Place

As per the survey conducted, no proper response was received regarding the native place by the urban homeless of Solan.

Table 7-77: Native Place of Urban Homeless

Native Place		
S. No	Place	No of Urban Homeless
1	NA	39
	Total	39

Source: Primary Survey.

7.2.2.3.7 Accessibility to Public Toilets

As per the survey, 100% of the Urban Homeless in Solan go for open defecation.

Table 7-78: Accessibility to Public Toilets to Urban Homeless in Solan Municipal Council

Accessibility to Public Facilities	
Public Toilet	0
Open defecation	39
Other	0
Total	39

Source: Primary Survey

7.2.2.3.8 Response for Proposed Government Shelter

As per the survey, there is 100% positive response from the urban homeless of Solan regarding the proposal of a government shelter.

Table 7-79: Response for Proposed Government Shelter by Urban Homeless in Solan Municipal Council

Response	
Positive	39
Negative	0
Other	0
Total	39

Source: Primary Survey.

7.2.2.3.9 Facilities expected from a government shelter

As per the survey conducted, 100% urban homeless expect to have clean drinking water facility, bathing facility and hygienic toilet facility in a government shelter.

Table 7-80: Facilities expected by Urban Homeless from a government shelter in Solan Municipal Council

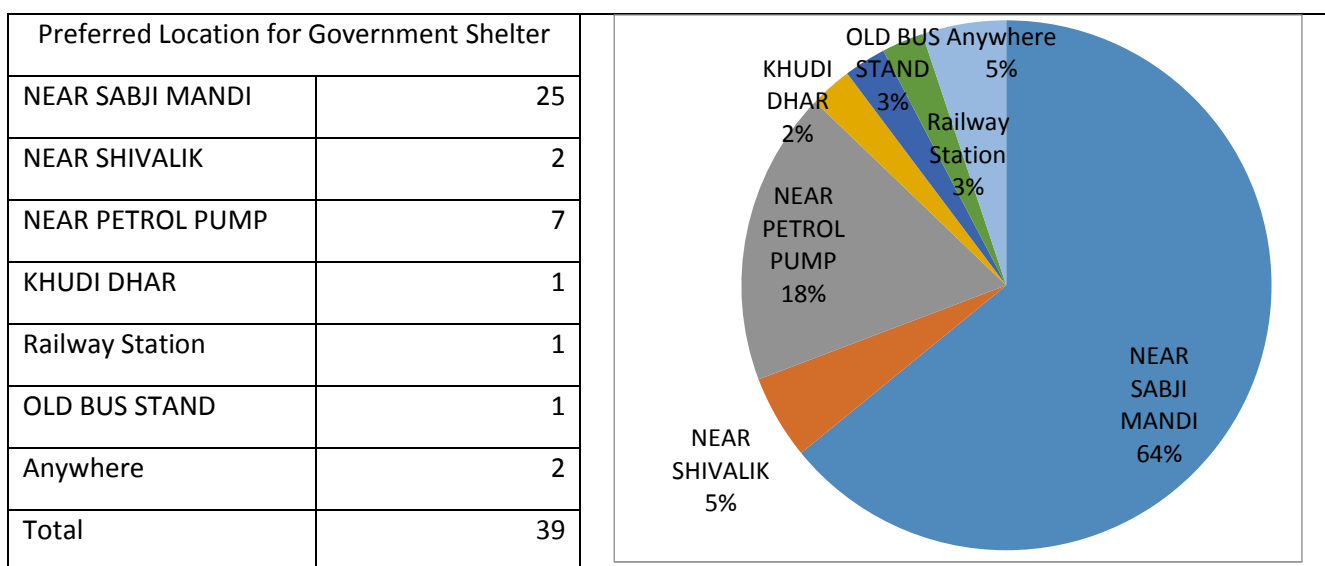
Facilities Required	
Drinking Water	39
Bathing	39
Toilet	39

Source: Primary Survey.

7.2.2.3.10 Preferred location for a government shelter

During the survey it was found that the most preferred location for a government shelter by the urban homeless of Solan is around the Sabji Mandi and 5% (2) were satisfied by having it in any part of the city.

Table 7-81: Preferred location for a government shelter by Urban Homeless in Solan Municipal Council



Source: Primary Survey.

7.2.2.4 Resource Mapping

During the primary survey, focused group discussions and through secondary data following resources were mapped within the municipal boundary of the city which can be used to accommodate urban homeless of the city now or in future. Given below is the detail of the resources mapped:

Table 7-82: List of Resources mapped in the city

S. No	Type	No. of Rooms	Capacity	Remarks
1	Existing Shelter	5 + 2 Hall	N/A	One hall is being used as DC Office for Public Relief Work, 2 Rooms as Aanganwadi, 3 rooms and one hall is available for general public
2	Shelter Under Construction	NA	63	Being upgraded as NULM norms.

7.2.2.4.1 Location

Below map shows the geographical location of the identified resource within the city boundary:

Map 28: Location of Mapped Resources in Solan Municipal Council



Source: Primary Survey.

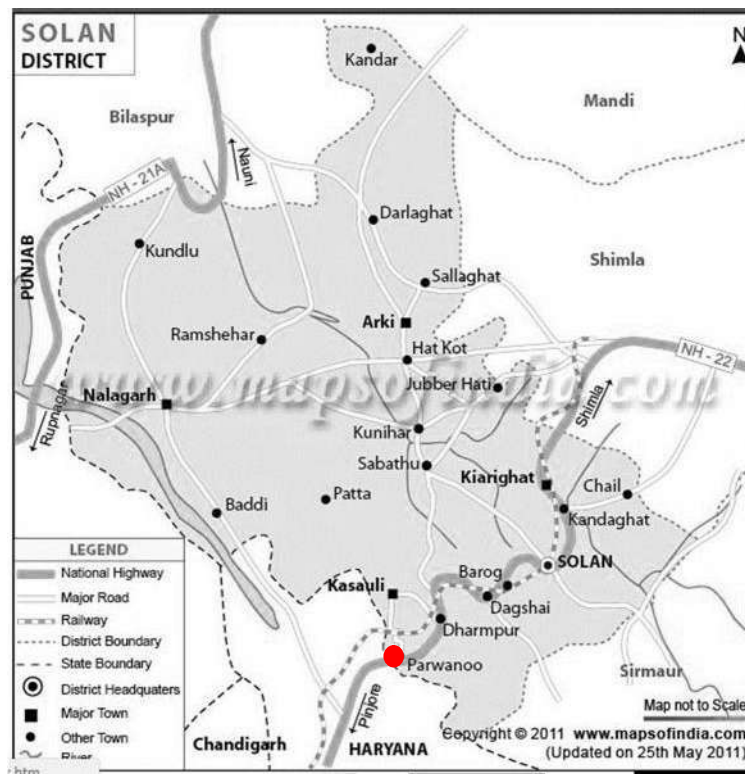
7.2.3 Parwanoo Municipal Council

Parwanoo Municipal Council, with population of 8758 is Kasauli sub district's only municipal council located in Kasauli sub district of Solan district in the state Himachal Pradesh in India. Total geographical area of Parwanoo municipal council is 15 Sq.Km.

7.2.3.1 Location

Nearest railway station is Tekshal which is within the city. Kasauli is the sub district head quarter and the distance from the city is 37 km. District head quarter of the city is Solan which is 40 km away. Shimla is the state head quarter of the city and is 85 km far from here.

Map 29: Location Map of Parwanoo Municipal Council



Source: Maps of India

7.2.3.2 Situational Analysis: Parwanoo Municipal Council

Following 28 urban homeless were identified during the primary survey in Parwanoo Municipal Council.

GIS BASED SURVEY OF URBAN HOMELESS IN 54 ULBS OF HIMACHAL PRADESH

Table 7-83: List of Identified Urban Homeless in Parwanoo Municipal Council

S.no	UID	Location	Name	Aadhaar	Age	Gender	Marital Status	Occupation	Resident Months	Daily Wage	Shelter Type
1	UID1029209	EICHER GATE	AASMA	201411026679	23	Male	married	Day laborer	9-12 months	300	BAMBOO OR TEER PAL
2	UID1106435	EICHER GATE	KAMLESH	322283522331	28	Female	married	Day laborer	9-12 months	300	BAMBOO OR TEER PAL
3	UID1775701	EICHER GATE	TUFAANI	857534774228	40	Female	married	Day laborer	9-12 months	200	BAMBOO OR TEER PAL
4	UID1523669	EICHER GATE	YOGENDRA	456233857245	29	Male	Married	Day laborer	9-12 months	300	BAMBOO OR TEER PAL
5	UID9534911	EICHER GATE	SEEMA	N/A	30	Female	married	Day laborer	9-12 months	200	BAMBOO OR TEER PAL
6	UID5611808	EICHER GATE	ASLAM	437755857096	30	Male	unmarried	Day laborer	9-12 months	300	BAMBOO OR TEER PAL
7	UID4428458	EICHER GATE	PRABHU	808183385141	45	Male	married	Day laborer	9-12 months	300	BAMBOO OR TEER PAL
8	UID4969062	EICHER GATE	SOCHI THAKUR	554701187672	36	Male	married	Day laborer	9-12 months	300	BAMBOO OR TEER PAL
9	UID6224773	EICHER GATE	SHANTOON THAKUR	384782787947	25	Male	married	Day laborer	9-12 months	300	BAMBOO OR TEER PAL
10	UID1306323	EICHER GATE	RAM SHARMA	964861195106	38	Male	Married	Day laborer	9-12 months	300	BAMBOO OR TEER PAL
11	UID1697300	EICHER GATE	SUDHIR THAKUR	749023779626	45	Male	married	Day laborer	9-12 months	300	BAMBOO OR TEER PAL

GIS BASED SURVEY OF URBAN HOMELESS IN 54 ULBS OF HIMACHAL PRADESH

S.no	UID	Location	Name	Aadhaar	Age	Gender	Marital Status	Occupation	Resident Months	Daily Wage	Shelter Type
12	UID1253290	EICHER GATE	RAJ DEV	773073098022	47	Male	married	Day laborer	9-12 months	300	BAMBOO OR TEER PAL
13	UID1938646	EICHER GATE	SAKAL DEV	828906738883	48	Male	married	Day laborer	9-12 months	250	BAMBOO OR TEER PAL
14	UID1014599	EICHER GATE	BIRCHA	769432822625	61	Male	married	Day laborer	9-12 months	200	BAMBOO OR TEER PAL
15	UID7824574	EICHER GATE	RAVI KUMAR	583295776420	36	Male	married	Day laborer	9-12 months	300	BAMBOO OR TEER PAL
16	UID5421210	EICHER GATE	SANJAY	N/A	23	Male	unmarried	Day laborer	0-3 months	300	BAMBOO OR TEER PAL
17	UID1014434	EICHER GATE	RAJJO DEVI	4957717490	29	Female	married	Day laborer	9-12 months	300	BAMBOO OR TEER PAL
18	UID5759471	EICHER GATE	SUNNITA	N/A	25	Female	married	Day laborer	9-12 months	300	BAMBOO OR TEER PAL
19	UID1882531	EICHER GATE	MOHAMMAD SHABBIR	809014243703	30	Male	Married	Day laborer		300	BAMBOO OR TEER PAL
20	UID1335268	Icer Gate	Sidhri Lal		46	Male				NA	BAMBOO OR TEER PAL
21	UID1295517	EICHER GATE	MALA DEVI	412234346200	40	Female	married	Day laborer	9-12 months	300	BAMBOO OR TEER PAL
22	UID1327210	Icer Gate	Ranjeet Sahni		38	Male				NA	BAMBOO OR TEER PAL
23	UID1376750	Icer Gate	Ass Mohammed		44	Male				NA	BAMBOO OR

GIS BASED SURVEY OF URBAN HOMELESS IN 54 ULBS OF HIMACHAL PRADESH

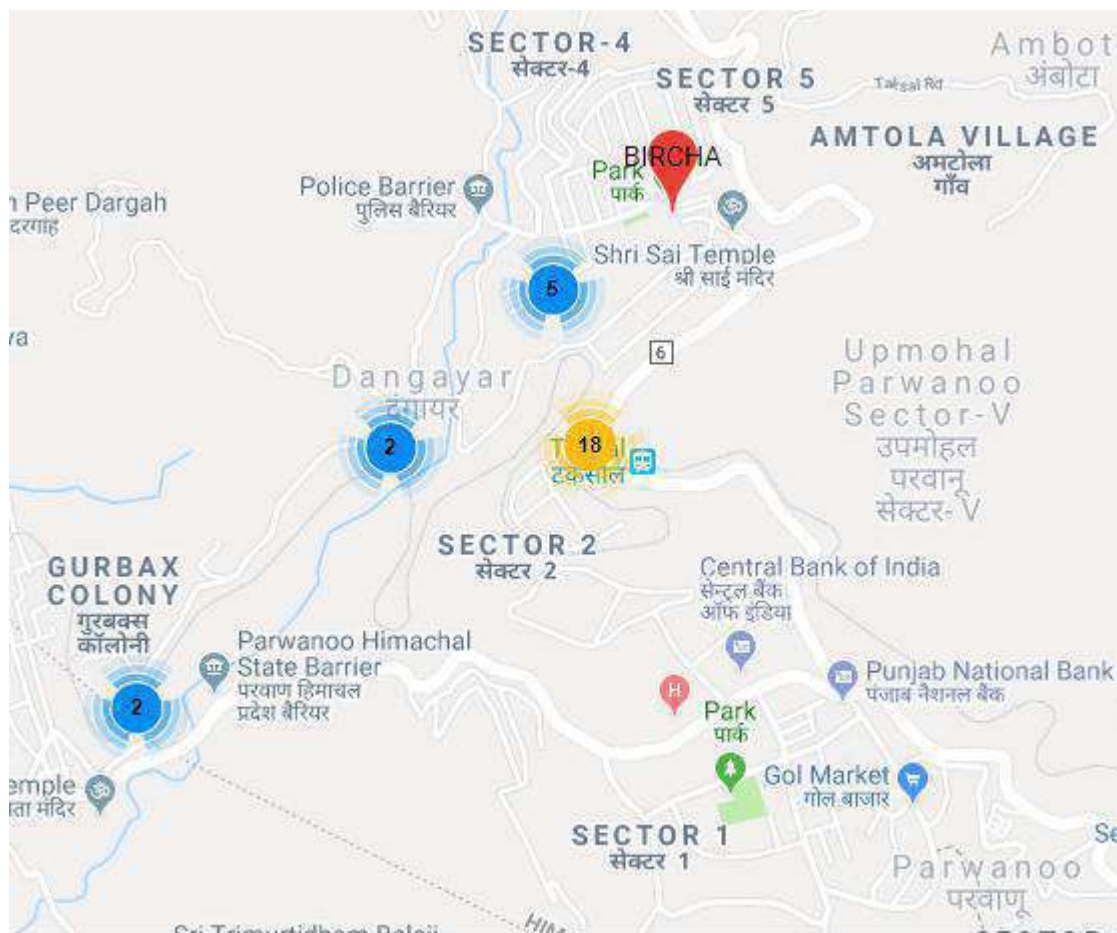
S.no	UID	Location	Name	Aadhaar	Age	Gender	Marital Status	Occupation	Resident Months	Daily Wage	Shelter Type
											TEER PAL
24	UID1230019	EICHER GATE	LAL CHUNI	251207920868	47	Female	married	Day laborer	> 12 months	200	BAMBOO OR TEER PAL
25	UID1226717	EICHER GATE	AKASH SAHNI	980657941400	19	Male	unmarried	Day laborer	> 12 months	300	BAMBOO OR TEER PAL
26	UID1505465	EICHER GATE	CHANDNI RAM	219391306907	40	Female	married	Day laborer	9-12 months	300	BAMBOO OR TEER PAL
27	UID1669934	EICHER GATE	SHATRUGHAN	796016014011	32	Male	unmarried	Day laborer	9-12 months	200	BAMBOO OR TEER PAL
28	UID1320487	EICHER GATE	KRISHNA KUMAR	950963491379	20	Male	unmarried	Day laborer	9-12 months	300	BAMBOO OR TEER PAL

**Source: Primary Survey*

7.2.3.3 Concentration Mapping of Identified Urban Homeless in Parwanoo Municipal Council

Given below is the detailed mapping of concentration areas of homeless population in Parwanoo:

Map 30: Concentration Mapping of Urban Homeless in Parwanoo Municipal Council



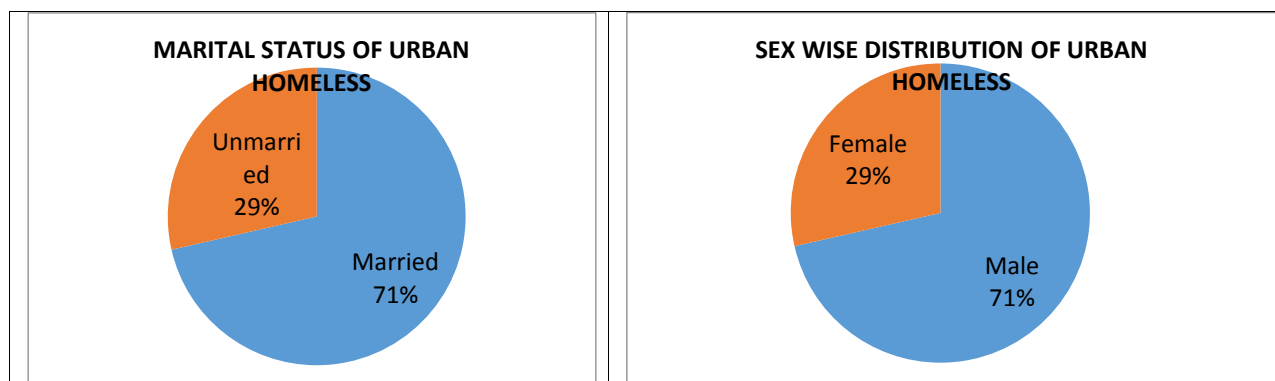
*Source: Primary Survey

7.2.3.4 Demographic Profile of Urban Homeless in Parwanoo Municipal Council

As per the survey, it has been found that there are total 28 urban homeless in Parwanoo out of which 8 (29%) are females and 20 (71%) are males, 20 (71%) of the total urban homeless are married and 8 (29%) are unmarried.

Table 7-84: Demographic Profile of Urban Homeless

	Married	Unmarried	Total
Male	12	8	20
Female	8	0	8
Total	20	8	28



Source: Primary Survey.

7.2.3.4.1 Age Group Distribution

As per the survey conducted, 96% of Urban Homeless in Parwanoo are fall under the age group of 18-60 years followed by 4 % who are above 60 years of age.

Table 7-85: Age group Distribution

Age Group Distribution		<p>Age Group Distribution</p> <p>Above 60 4%</p> <p>18-60 96%</p>	
0-14	0		
14-18	0		
18-60	27		
Above 60	1		
Total	28		

Source: Primary Survey.

7.2.3.4.2 Literacy

As per the survey, 96% of the Urban Homeless in Parwanoo are illiterate and only 4% are literate.

Table 7-86: Literacy Status of Urban Homeless

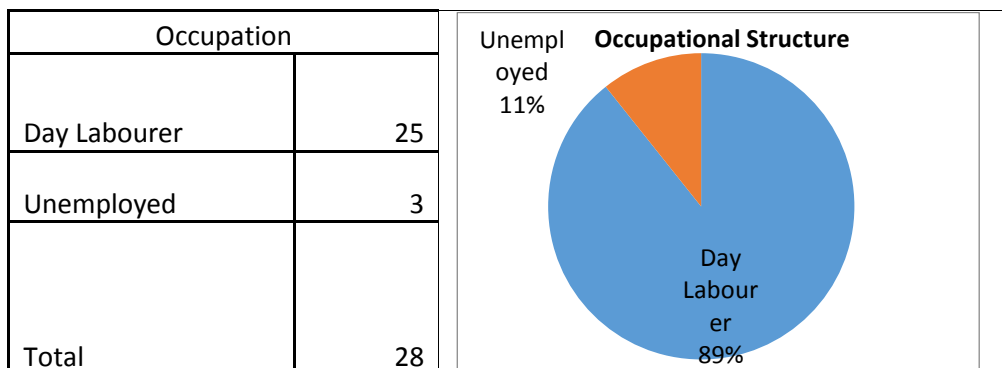
Literacy Status		<p>Literacy Status</p> <p>Literate 4%</p> <p>Illiterate 96%</p>	
Literate	1		
Illiterate	27		
Total	28		

Source: Primary Survey.

7.2.3.4.3 Occupational Structure

As per the survey conducted, 89% (25) of total urban homeless in Parwanoo are working as day laborer and 11% are unemployed.

Table 7-87: Occupational Structure of Urban Homeless

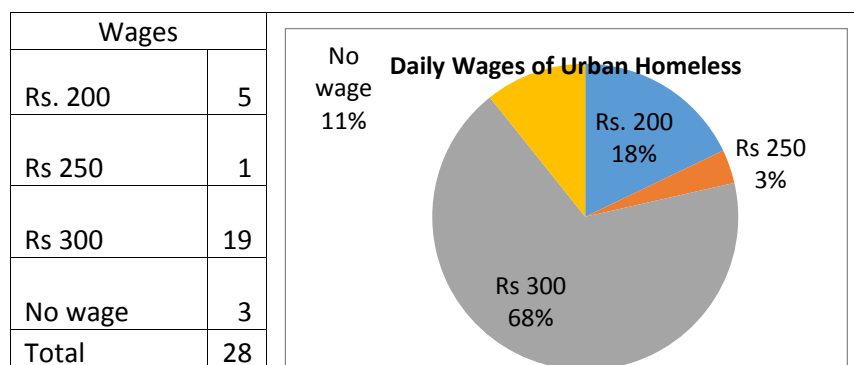


Source: Primary Survey.

7.2.3.4.3.1 Wage

As per the survey, in Parwanoo, 68% (19) of Urban Homeless have a daily wage of Rs.300, 18% have a daily wage of Rs.200, 11% have no fixed wages and remaining 3% have their daily wage of Rs 250.

Table 7-88: Wages for Urban Homeless



Source: Primary Survey.

7.2.3.4.4 Health

As per the survey, any of Urban Homeless in Parwanoo is not suffering from any kind of major health issue.

Table 7-89: Health Status of Urban Homeless

Heath Status	
Mentally Challenged	0
Physically Handicapped	0
No Disease	28
Total	28

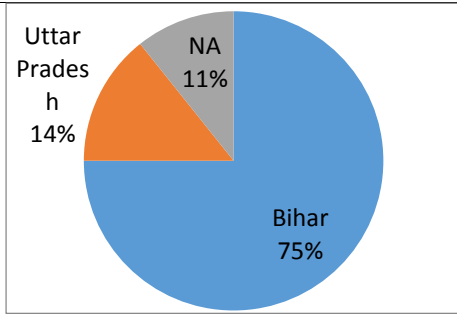
Source: Primary Survey.

7.2.3.4.5 Native Place

As per the survey, 75% of urban homeless belong to Bihar, 14% of them are from Uttar Pradesh and for 11% of them there was no proper response regarding native place.

Table 7-90: Native Area of Urban Homeless

Native Place		
S. No	Place	No of Urban Homeless
1	Bihar	21
2	Uttar Pradesh	4
3	NA	3
	Total	28



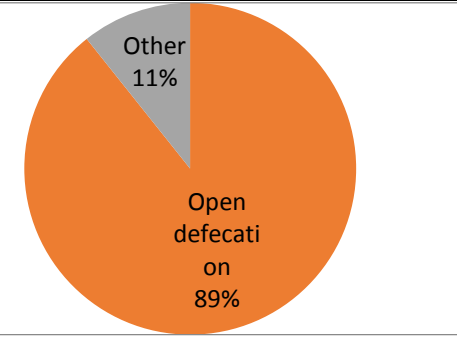
Source: Primary Survey.

7.2.3.4.6 Accessibility to Public Toilets

As per the survey, 89% of the Urban Homeless in Parwanoo go for open defecation and 11% of them go for some other option.

Table 7-91: Accessibility to Public Toilets to Urban Homeless

Accessibility to Public Facilities	
Public Toilet	0
Open defecation	25
Other	3
Total	28



Source: Primary Survey.

7.2.3.4.7 Response for Proposed Government Shelter

As per the survey, there is 100% positive response from the urban homeless of Parwanoo regarding the proposal of a government shelter.

Table 7-92: Response for Proposed Government Shelter by Urban Homeless

Response	
Positive	28
Negative	0
Other	0
Total	28

Source: Primary Survey.

7.2.3.4.8 Facilities expected from a government shelter

As per the survey conducted, 100% urban homeless expect to have clean drinking water facility, bathing facility and hygienic toilet facility in a government shelter.

Table 7-93: Facilities expected by Urban Homeless from a government shelter

Facilities Required	
Drinking Water	28
Bathing	28
Toilet	28

Source: Primary Survey.

7.2.3.4.9 Preferred location for a government shelter

During the survey it has been found that the most preferred location for a government shelter by the 86% of urban homeless in Parwanoo is around the Eicher area of the city and for 14% there is no preference for area to have a government shelter.

Table 7-94: Preferred location for a government shelter by Urban Homeless

Preferred Location for Government Shelter		
Eicher	24	<p>A pie chart illustrating the preferred locations for a government shelter. The chart is divided into two segments: a large blue segment representing 'Eicher' at 86%, and a smaller orange segment representing 'Anywhere' at 14%.</p>
Anywhere	4	
Total	28	

Source: Primary Survey.

7.2.3.5 Resource Mapping

During the primary survey, focused group discussions and through secondary data following resources were mapped within the municipal boundary of the city which can be used to accommodate urban homeless of the city now or in future. Given below is the detail of the resources mapped:

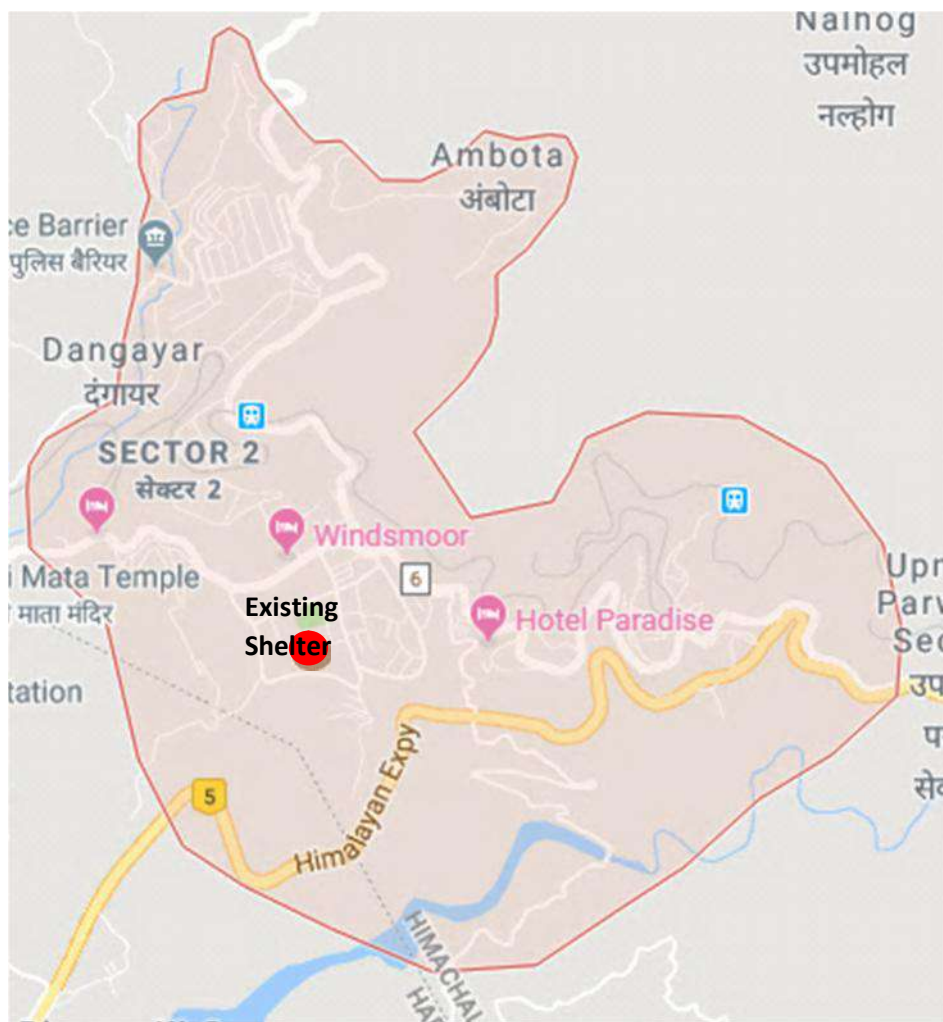
Table 7-95: List of Resources mapped in the city

S. No	Type	No. of Rooms	Capacity
1	Existing Shelter	3 +2 Hall	N/A

7.2.3.5.1 Location

Below map shows the geographical location of the identified resource within the city boundary:

Map 31: Location of Mapped Resources in Parwanoo



Source: Primary Survey.

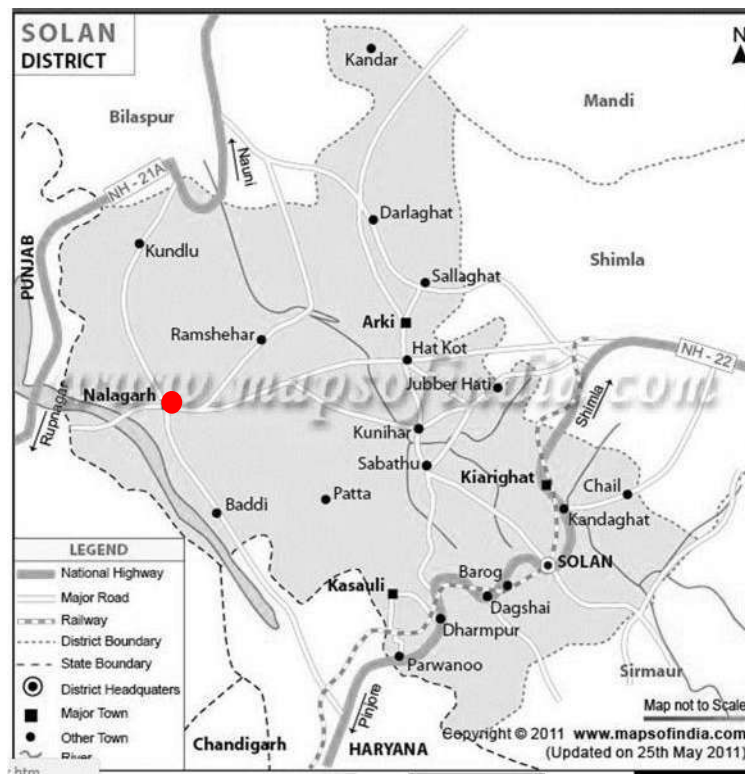
7.2.4 Nalagarh Municipal Council

Nalagarh Municipal Council (M CI), with population of about 10,708 is Nalagarh sub district's only municipal council located in Nalagarh sub district of Solan district in the state Himachal Pradesh in India. Total geographical area of Nalagarh municipal council (M CI) is 3.88 Sq.Km.

7.2.4.1 Location

Nearest railway station is Ghanauli which is 12 km far from here. Nalagarh is the sub district head quarter of the city. District head quarter of the city is Solan which is 80 km away. Shimla is the state head quarter of the city and is 120 km far from here.

Map 32: Location Map of Nalagarh Municipal Council



*Source: Maps of India

7.2.4.2 Situational Analysis: Nalagarh Municipal Council

Following 18 urban homeless were identified during the primary survey in Nalagarh Municipal Council.

GIS BASED SURVEY OF URBAN HOMELESS IN 54 ULBS OF HIMACHAL PRADESH

Table 7-96: List of Identified Urban Homeless in Nalagarh Municipal Council

S.no.	UID	Location	Name	Aadhaar	Age	Gender	Marital Status	Occupation	Resident Months	Daily Wage	Shelter Type
1	UID1503234	SURENDER PUBLIC SCHOOL	SHEETAL SAHANI	N/A	40	Male	married	Day laborer	3-6 months	200	BAMBOO OR TEER PAL
2	UID2052612	SURENDER PUBLIC SCHOOL	MINA DEVI	N/A	28	Female	married	Day laborer	9-12 months	200	BAMBOO OR TEER PAL
3	UID2077496	SURENDER PUBLIC SCHOOL	ASHOK KUMAR	N/A	23	Male	married	Day laborer	9-12 months	300	BAMBOO OR TEER PAL
4	UID1810328	SURENDER PUBLIC SCHOOL	Md. ESMAIL	735207906141	32	Male	married	Day laborer	9-12 months	280	BAMBOO OR TEER PAL
5	UID7102603	SURENDER PUBLIC SCHOOL	SHYAM SAHANI	760935821841	35	Male	married	Day laborer	9-12 months	300	BAMBOO OR TEER PAL
6	UID3421254	SURENDER PUBLIC SCHOOL	BECHAN SAHNI	736672292622	47	Male	married	Day laborer	9-12 months	300	BAMBOO OR TEER PAL
7	UID9713302	SURENDER PUBLIC SCHOOL	BOLI DEVI	608000524983	38	Female	married	Day laborer	9-12 months	300	BAMBOO OR TEER PAL
8	UID2132573	GURUDWARA	KISHAN	N/A	21	Male	married	Day laborer	9-12 months	300	BAMBOO OR TEER PAL
9	UID1942038	GURUDWARA	NANU SAHNI	820278849999	51	Male	married	Day laborer	9-12 months	300	BAMBOO OR TEER PAL
10	UID1175401	GURUDWARA	KARIYANI DEVI	617819254568	52	Female	Married	Day laborer	9-12 months	300	BAMBOO OR TEER PAL
11	UID1205879	GURUDWARA	SHUBH KALA	N/A	45	Female	married	Day laborer	9-12 months	200	BAMBOO OR TEER PAL
12	UID1873761	SURENDER PUBLIC SCHOOL	VIJAY KUMAR	807225070162	32	Male	married	Day laborer	9-12 months	200	BAMBOO OR TEER PAL
13	UID1689955	GURUDWARA	RINKU	N/A	18	Female	unmarried	Day laborer	6-9 months	200	BAMBOO OR TEER PAL
14	UID2066951	SURENDER PUBLIC SCHOOL	DEEP MALA	790490204484	32	Female	married	Day laborer	9-12 months	300	BAMBOO OR TEER PAL
15	UID5639862	SURENDER PUBLIC SCHOOL	RADHA	637047457226	39	Female	married	Day laborer	> 12 months	300	BAMBOO OR TEER PAL

GIS BASED SURVEY OF URBAN HOMELESS IN 54 ULBS OF HIMACHAL PRADESH

S.no.	UID	Location	Name	Aadhaar	Age	Gender	Marital Status	Occupation	Resident Months	Daily Wage	Shelter Type
16	UID3035421	SURENDER PUBLIC SCHOOL	LAXMI	532091382823	29	Female	married	Day laborer	9-12 months	300	BAMBOO OR TEER PAL
17	UID6011524	SURENDER PUBLIC SCHOOL	SADA SUKH	868554619751	30	Male	married	Day laborer	> 12 months	300	BAMBOO OR TEER PAL
18	UID1078221	SURENDER PUBLIC SCHOOL	SEWA PATTI	436785069341	27	Female	married	Day laborer	> 12 months	200	BAMBOO OR TEER PAL

*Source: Primary Survey

7.2.4.3 Concentration Mapping of Identified Urban Homeless in Nalagarh Municipal Council

Given below is the detailed mapping of concentration areas of homeless population in Nalagarh:



*Source: Primary Survey

7.2.4.4 Demographic Profile of Urban Homeless in Nalagarh Municipal Council

As per the survey, it has been found that there are total 18 urban homeless in Nalagarh out of which 9 (50%) are females and 9 (50%) are males. 17 (94%) of the total urban homeless are married and 1(6%) are unmarried.

Table 7-97: Demographic Profile of Urban Homeless

	Married	Unmarried	Total
Male	9	0	9
Female	8	1	9
Total	17	1	18

<p>Unmarried 6%</p> <p>MARITAL STATUS OF URBAN HOMELESS</p> <p>Married 94%</p>	<p>SEX WISE DISTRIBUTION OF URBAN HOMELESS</p> <p>Female 50%</p> <p>Male 50%</p>
---	---

Source: Primary Survey.

7.2.4.4.1 Age Group Distribution

As per the survey conducted, 100% of Urban Homeless in Nalagarh fall under the age group of 18-60 years.

Table 7-98: Age group Distribution

Age Group Distribution	
0-14	0
14-18	0
18-60	18
Above 60	0
Total	18

Source: Primary Survey.

7.2.4.4.2 Literacy

As per the survey, 100% of the Urban Homeless in Nalagarh are illiterate.

Table 7-99: Literacy Status of Urban Homeless

Literacy Status	
Literate	0
Illiterate	18
Total	18

Source: Primary Survey.

7.2.4.4.3 Occupational Structure

As per the survey conducted, 100% (18) of total urban homeless in Nalagarh are working as day laborer.

Table 7-100: Occupational Structure of Urban Homeless

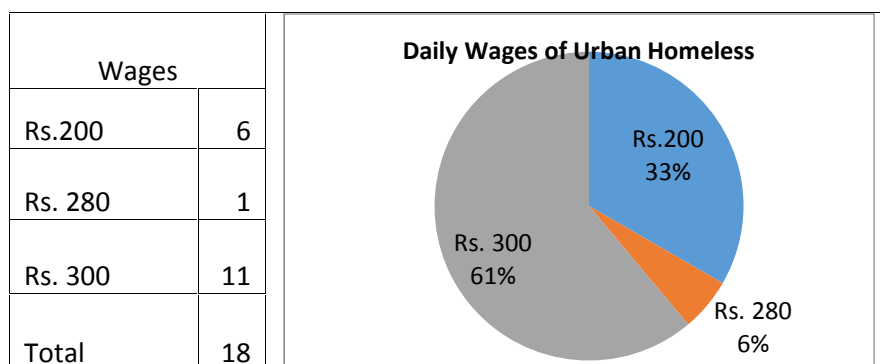
Occupation	
Day Laborer	18
Unemployed	0
Total	18

Source: Primary Survey.

7.2.4.4.3.1 Wage

As per the survey, in Nalagarh, 61% (11) of Urban Homeless have a daily wage of Rs.300, 33% have a daily wage of Rs. 200 and 6% have a daily wage of Rs.280.

Table 7-101: Wages for Urban Homeless



Source: Primary Survey.

7.2.4.4.4 Health

As per the survey, any of the Urban Homeless in Nalagarh is not suffering from any kind of major health issue.

Table 7-102: Health Status of Urban Homeless in the city


Heath Status	
Mentally Challenged	0
Physically Handicapped	0
No Disease	18
Total	18

Source: Primary Survey.

7.2.4.4.5 Native Place

As per the survey, 94% of urban homeless belong to Punjab and 6% of them are from Bihar.

Table 7-103: Native Place of Urban Homeless

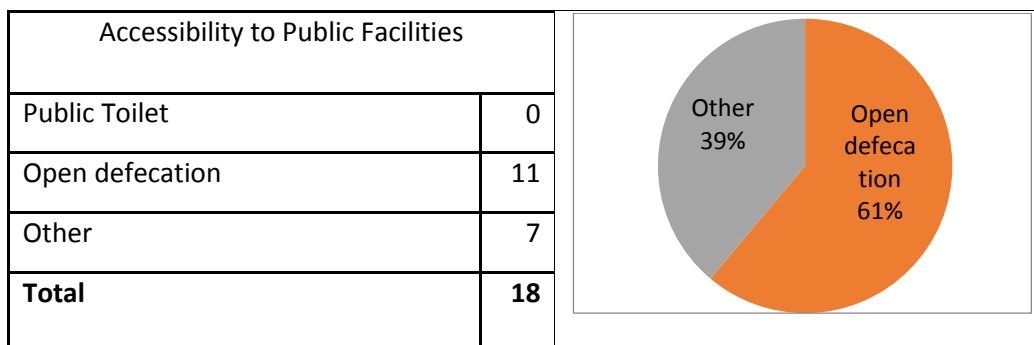


Source: Primary Survey.

7.2.4.4.6 Accessibility to Public Toilets

As per the survey, 61% of the Urban Homeless in Nalagarh go for open defecation and 39% of them go for some other option.

Table 7-104: Accessibility to Public Toilets to Urban Homeless



7.2.4.4.7 Response for Proposed Government Shelter

As per the survey, there is 100% positive response from the urban homeless of Nalagarh regarding the proposal of a government shelter.

Table 7-105: Response for Proposed Government Shelter by Urban Homeless

Response	
Positive	18
Negative	0
Other	0
Total	18

Source: Primary Survey.

7.2.4.4.8 Facilities expected from a government shelter

As per the survey conducted, 100% urban homeless expect to have clean drinking water facility, bathing facility and hygienic toilet facility in a government shelter.

Table 7-106: Facilities expected by Urban Homeless from a government shelter

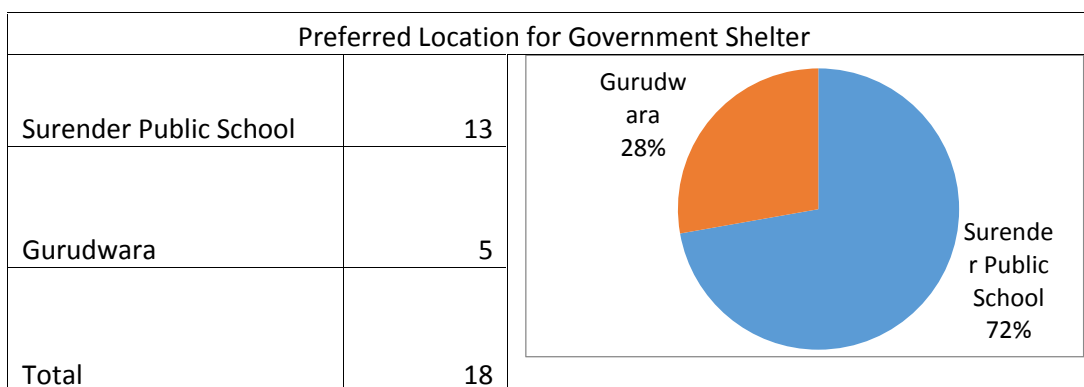
Facilities Required	
Drinking Water	18
Bathing	18
Toilet	18

Source: Primary Survey

7.2.4.4.9 Preferred location for a government shelter

During the survey it has been found that the most preferred location for a government shelter by the 72% of urban homeless in Nalagarh is around Surendar Public School and for 28% it is around the Gurudwara of the city.

Table 7-107: Preferred location for a government shelter by Urban Homeless



Source: Primary Survey.

7.2.4.5 Resource Mapping

During the primary survey, focused group discussions and through secondary data following resources were mapped within the municipal boundary of the city which can be used to accommodate urban homeless of the city now or in future. Given below is the detail of the resources mapped:

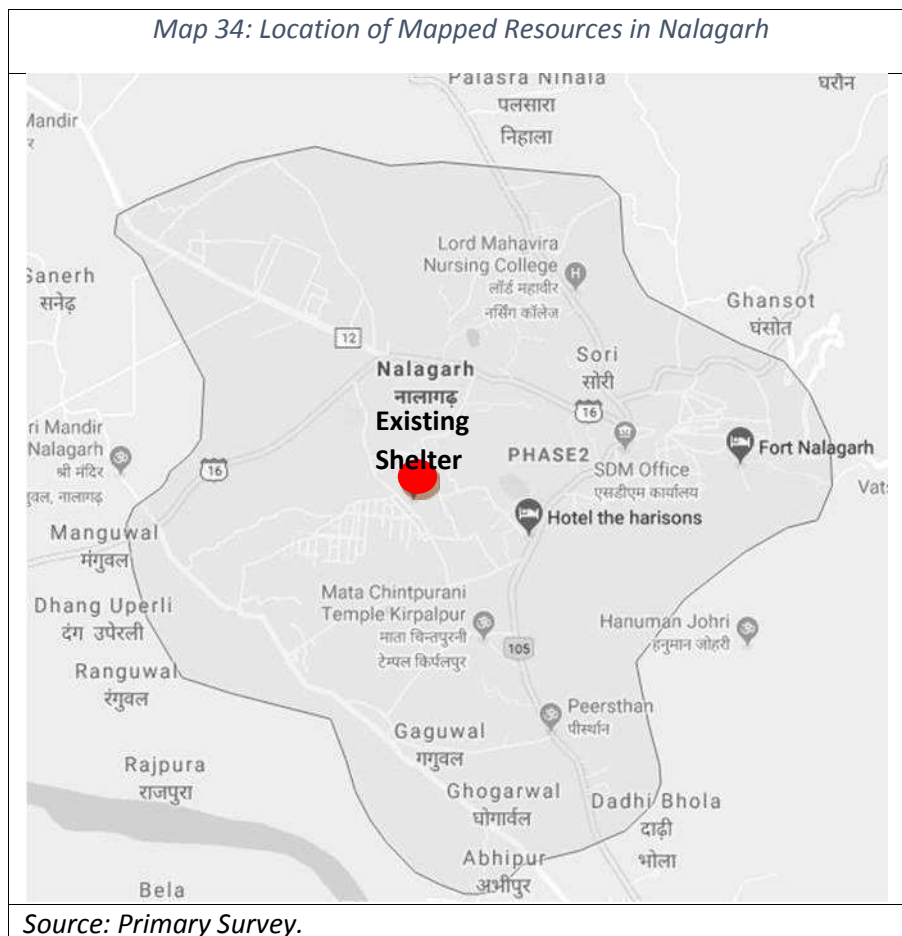
Table 7-108: List of Resources mapped in the city

S. No	Type	Name	Ownership	Condition	Construction type	No. of Rooms	Capacity	Facilities				
								Kitchen	Bathroom	Toilets	Electricity	Other
1	Existing Shelter	REHAN BASERA	Government	Good	Pucca	N/A	N/A	No	Yes	Yes	Yes	Drinking Water Locker Almirah Storage

Source: Primary Survey.

7.2.4.5.1 Location

Below map shows the geographical location of the identified resource within the city boundary.



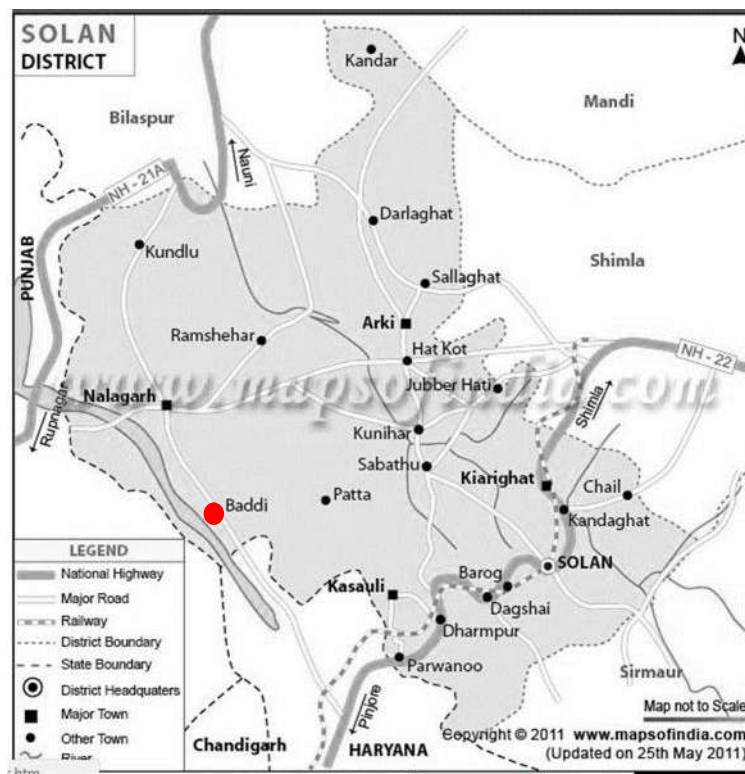
7.2.6 Baddi Municipal Council

Baddi Municipal Council, with population of about 25639 is Baddi sub district's only municipal council located in Baddi sub district of Solan district in the state Himachal Pradesh in India. Total geographical area of Baddi municipal council is 6.99 Sq.Km. There are 14 wards in the city, among them Baddi Ward No 07 is the most populous ward with population of 6609 and Badi Sitalpur Ward No 10 is the least populous ward with population of 300.

7.2.6.1 Location

Nearest railway station is Kalka which is 23 km far from here. Nalagarh is the sub district head quarter and the distance from the city is 16 km. District head quarter of the city is Solan which is 70 km away. Shimla is the state head quarter of the city and is 110 km far from here.

Map 35: Location Map of Baddi Municipal Council



Source: Maps of India

7.2.6.2 Situational Analysis: Baddi Municipal Council

Following 37 urban homeless were identified during the primary survey in Baddi Municipal Council.

GIS BASED SURVEY OF URBAN HOMELESS IN 54 ULBS OF HIMACHAL PRADESH

Table 7-109: List of Identified Urban Homeless in Baddi Municipal Council

S.no.	UID	Location	Name	Aadhaar	Age	Gender	Marital Status	Occupation	Resident Months	Daily Wage	Shelter Type
1	UID1047801	SURAJ MAZRA	CHHATAR PAL	N/A	42	Male	married	Day laborer	9-12 months	300	BAMBOO OR TEER PAL
2	UID1482362	BADDI KATHA	RAMESH KUMAR	N/A	25	Male	married	Day laborer	6-9 months	200	BAMBOO HUT WITH PLASTIC COVER
3	UID1561759	RED LIGHT CHOWK BADDI	SURAJ	283269742029	22	Male	married	MEDICINE SELLER	> 12 months	300	NO
4	UID5080423	BADDI KATHA	NEETU	N/A	15	Female	unmarried	Unemployed	> 12 months	N/A	BAMBOO HUT WITH PLASTIC COVER
5	UID1276554	BATHOLI KALAN	LAKSHMI	N/A	26	Female	married	WORK IN FACTORY	> 12 months	150	BAMBOO HUT WITH PLASTIC COVER
6	UID1855371	SURAJ MAZRA	NARESH	N/A	56	Male	married	Day laborer	> 12 months	200	BAMBOO OR TEER PAL
7	UID9620170	SURAJ MAZRA	MAHIPAL	N/A	48	Male	married	Day laborer	9-12 months	200	BAMBOO OR TEER PAL
8	UID1243133	BADDI KATHA	SAMEER	N/A	26	Male	married	COMPANY	0-3 months	200	BAMBOO HUT WITH PLASTIC COVER
9	UID3073102	KATHA	AMAR SINGH	N/A	44	Male	married	Day laborer	> 12 months	200	BAMBOO HUT WITH PLASTIC COVER
10	UID8410984	KATHA	RAKESH	N/A	45	Male	married	Day laborer	> 12 months	200	BAMBOO HUT WITH PLASTIC COVER
11	UID1695179	KATHA	BIMLA	N/A	40	Female	married	Day laborer	9-12 months	200	BAMBOO HUT WITH PLASTIC COVER
12	UID9626171	KATHA	RAJENDER	N/A	46	Male	married	Day laborer	> 12 months	300	BAMBOO HUT WITH PLASTIC COVER
13	UID5793326	BADDI KATHA	RAKESH	N/A	38	Male	married	COMPANY WORK	> 12 months	200	BAMBOO HUT WITH PLASTIC COVER
14	UID1697895	KATHA	MAHENDER	N/A	33	Male	married	Day laborer	> 12 months	200	BAMBOO HUT WITH

GIS BASED SURVEY OF URBAN HOMELESS IN 54 ULBS OF HIMACHAL PRADESH

S.no.	UID	Location	Name	Aadhaar	Age	Gender	Marital Status	Occupation	Resident Months	Daily Wage	Shelter Type
			PAL								PLASTIC COVER
15	UID6060205	BADDI KATHA	BIMLA DEVI	N/A	36	Female	married	COMPANY	> 12 months	200	BAMBOO HUT WITH PLASTIC COVER
16	UID1710866	BATHOLI KALAN	VICKY	N/A	30	Male	married	FACTORY	> 12 months	150	BAMBOO HUT WITH PLASTIC COVER
17	UID8510279	VARDHMAAN	BHAGWATI	N/A	55	Female	married	COMPANY	> 12 months	200	BAMBOO OR TEER PAL
18	UID2105647	BADDI KATHA	TASLIM	N/A	25	Male	married	COMPANY WORK	> 12 months	200	BAMBOO HUT WITH PLASTIC COVER
19	UID9581874	SURAJ MAZRA	AARAMI	N/A	60	Male	married	Day laborer	> 12 months	300	BAMBOO OR TEER PAL
20	UID1241137	BADDI KATHA	JAI PAL	N/A	50	Male	married	COMPANY WORK	> 12 months	200	BAMBOO HUT WITH PLASTIC COVER
21	UID1528617	SURAJ MAZRA	AARTI	N/A	14	Female	unmarried	Day laborer	> 12 months	150	BAMBOO OR TEER PAL
22	UID2053988	VARDHMAAN	DALEEP	N/A	45	Male	married	Day laborer	> 12 months	250	BAMBOO OR TEER PAL
23	UID5292693	BADDI KATHA	SUNNIL SAGAR	N/A	14	Male	unmarried	Unemployed	> 12 months	N/A	BAMBOO OR TEER PAL
24	UID4105597	SURAJ MAZRA	RAM MATI	N/A	48	Female	married	COMPANY	> 12 months	300	BAMBOO OR TEER PAL
25	UID1547672	BADDI KATHA	SANTOSH	N/A	42	Male	married	COMAPNY WORK	> 12 months	200	BAMBOO HUT WITH PLASTIC COVER
26	UID9161213	KATHA	FOOLWATI	N/A	45	Female	married	Day laborer	> 12 months	200	BAMBOO HUT WITH PLASTIC COVER
27	UID9179646	BADDI KATHA	PARMOD	N/A	15	Male	unmarried	Day laborer	9-12 months	100	BAMBOO HUT WITH PLASTIC COVER
28	UID1341546	SURAJ MAZRA	MAYA DEVI	N/A	48	Female	married	Day laborer	9-12 months	150	BAMBOO OR TEER PAL

GIS BASED SURVEY OF URBAN HOMELESS IN 54 ULBS OF HIMACHAL PRADESH

S.no.	UID	Location	Name	Aadhaar	Age	Gender	Marital Status	Occupation	Resident Months	Daily Wage	Shelter Type
29	UID1190882	BADDI KATHA	HASEENA	N/A	40	Female	married	COMPANY	9-12 months	200	BAMBOO HUT WITH PLASTIC COVER
30	UID2039708	SURAJ MAZRA	DHARM	N/A	20	Male	unmarried	COMPANY	9-12 months	150	BAMBOO OR TEER PAL
31	UID4184829	SURAJ MAZRA	SATVIR	N/A	25	Male	unmarried	COMPANY	> 12 months	300	BAMBOO OR TEER PAL
32	UID6261800	BADDI KATHA	KANYA WATI	N/A	46	Female	married	Day laborer	9-12 months	200	BAMBOO HUT WITH PLASTIC COVER
33	UID8384103	SURAJ MAZRA	AASHA	N/A	50	Female	married	Day laborer	> 12 months	200	BAMBOO OR TEER PAL
34	UID1392854	BATHOLI KALAN	RAJ KUMARI	N/A	45	Female	married	COMPANY	> 12 months	200	BAMBOO HUT WITH PLASTIC COVER
35	UID7155673	KATHA	MANOJ	N/A	23	Male	unmarried	Unemployed	> 12 months	N/A	BAMBOO HUT WITH PLASTIC COVER
36	UID8005602	SURAJ MAZRA	MANI RAM	N/A	52	Male	married	Day laborer	> 12 months	150	BAMBOO OR TEER PAL
37	UID1320975	BATHOLI KALAN	ROOP SINGH	N/A	58	Male	married	COMPANY WORK	> 12 months	200	BAMBOO HUT WITH PLASTIC COVER

*Source: Primary Survey

7.2.6.4 Demographic Profile of Urban Homeless in Baddi Municipal Council

As per the survey, it has been found that there are total 37 urban homeless in Baddi out of which 13 (35%) are females and 24 (65%) are males. 30 (81%) of the total urban homeless are married and 7 (19%) are unmarried.

Table 7-110: Demographic Profile of Urban Homeless

	Married	Unmarried	Total
Male	19	5	24
Female	11	2	13
Total	30	7	37

<p>MARITAL STATUS OF URBAN HOMELESS</p> <p>Unmarried 19%</p> <p>Married 81%</p>	<p>SEX WISE DISTRIBUTION OF URBAN HOMELESS</p> <p>Female 35%</p> <p>Male 65%</p>
--	---

Source: Primary Survey.

7.2.6.4.1 Age Group Distribution

As per the survey conducted, 89% of Urban Homeless in Baddi fall under the age group of 18-60 years, 6% fall in the age group of 0-14 years and 5% fall in the age group of 14-18 years.

Table 7-111: Age group Distribution

Age Group Distribution	
0-14	2
14-18	2
18-60	33
Above 60	0
Total	37

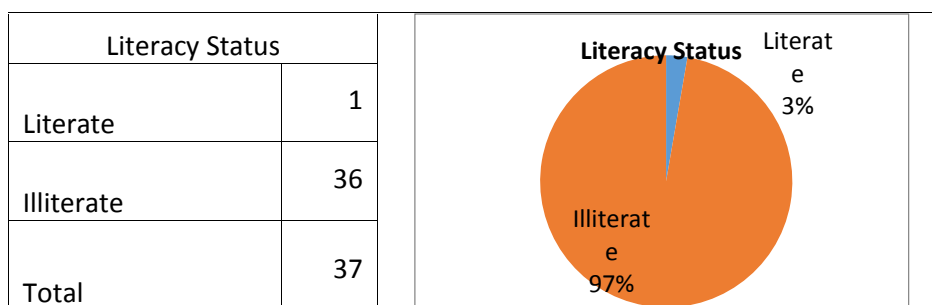
<p>Age Group Distribution</p> <p>Above 60 0%</p> <p>14-18 5%</p> <p>0-14 6%</p> <p>18-60 89%</p>

Source: Primary Survey.

7.2.6.4.2 Literacy

As per the survey, 97% of the Urban Homeless in Baddi are illiterate and only 3% are literate.

Table 7-112: Literacy Status of Urban Homeless

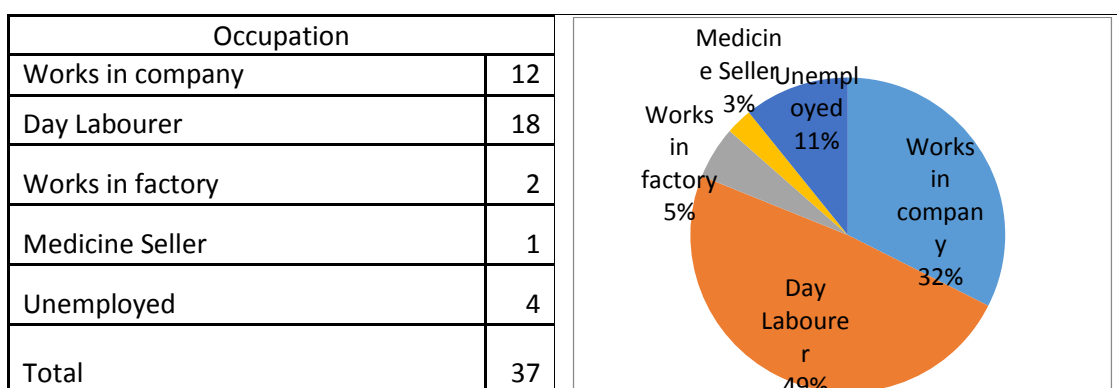


Source: Primary Survey.

7.2.6.4.3 Occupational Structure

As per the survey conducted, 49% (18) of total urban homeless in Baddi are working as day labourers, 32% of them work in a company, 11% are unemployed, 5% are work in a factory and 3% are medicine seller.

Table 7-113: Occupational Structure of Urban Homeless

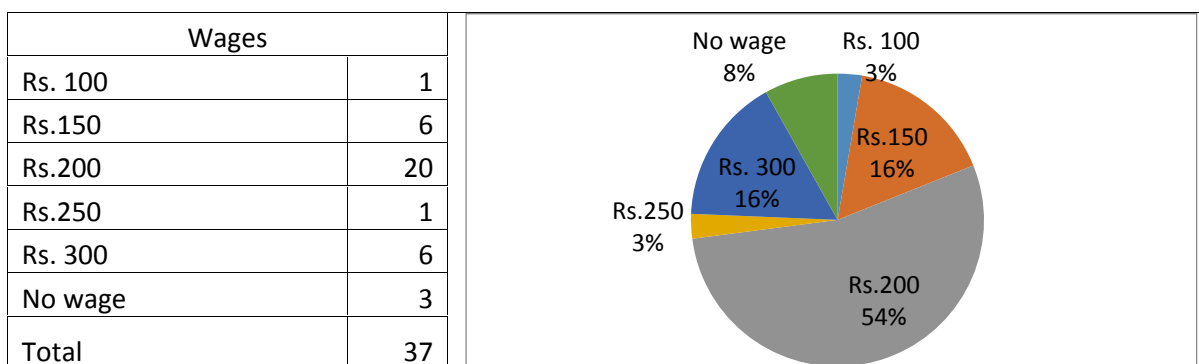


Source: Primary Survey.

7.2.6.4.3.1 Wage

As per the survey, in Baddi, 54% (20) of Urban Homeless have a daily wage of Rs. 200, 16% have a daily wage of Rs.150 and Rs.300 each, 8% have no fixed wage and remaining 3% have a daily wage of Rs 100 and Rs.250 each.

Table 7-114: Wages for Urban Homeless



Source: Primary Survey.

7.2.6.4.4 Health

As per the survey, any of the Urban Homeless in Baddi is not suffering from any kind of major health issue.

Table 7-115: Health Status of Urban Homeless

Heath Status	
Mentally Challenged	0
Physically Handicapped	0
No Disease	37
Total	37

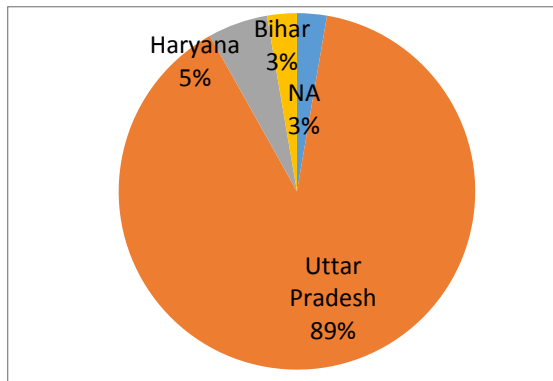
Source: Primary Survey.

7.2.6.4.5 Native Place

As per the survey, 92% of urban homeless belong to Uttar Pradesh, 5% of them are from Haryana, remaining 3% belong to Bihar and for another 3% there was no proper response regarding native area.

Table 7-116: Native Place of Urban Homeless

Native Place		
S. No	Place	No of Urban Homeless
1	NA	1
2	Uttar Pradesh	33
3	Haryana	2
4	Bihar	1
	Total	37



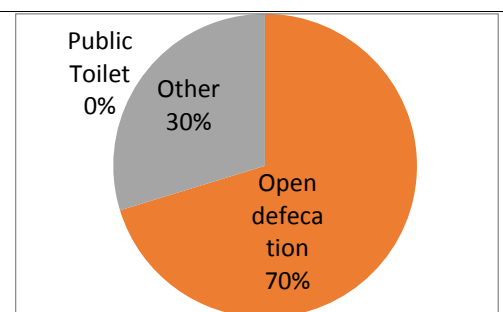
Source: Primary Survey.

7.2.6.4.6 Accessibility to Public Toilets

As per the survey, 70% of the Urban Homeless in Baddi go for open defecation and 30% go for some other options.

Table 7-117: Accessibility to Public Toilets to Urban Homeless

Accessibility to Public Facilities	
Public Toilet	0
Open defecation	26
Other	11
Total	37



Source: Primary Survey.

7.2.6.4.7 Response for Proposed Government Shelter

As per the survey, there is 100% positive response from the urban homeless of Baddi regarding the proposal of a government shelter.

Table 7-118: Response for Proposed Government Shelter by Urban Homeless

Response	
Positive	37
Negative	0
Other	0
Total	37

Source: Primary Survey.

7.2.6.4.8 Facilities expected from a government shelter

As per the survey conducted, 100% urban homeless expect to have clean drinking water facility, bathing facility and hygienic toilet facility in a government shelter.

Table 7-119: Facilities expected by Urban Homeless from a government shelter

Facilities Required	
Drinking Water	37
Bathing	37
Toilet	37

Source: Primary Survey.

7.2.6.4.9 Preferred location for a government shelter

During the survey it has been found that the most preferred location for a government shelter by the 48% of urban homeless in Baddi is around the Baddi Katha area of the city, for 30% it is around Suraj Marza area of the city, for 5% of them it is around Vardhaman Baddi area, for 11% it is around Batholi Kalan area and for remaining 3% it is around the bus stand of the city and red light each.

Table 7-120: Preferred location for a government shelter by Urban Homeless

Preferred Location for Government Shelter		
Baddi Katha	18	
Batholikalan	4	
Bus stand	1	
Suraj Mazra	11	
Red light	1	
Vardhaman Baddi	2	
Total	37	

Source: Primary Survey.

7.2.6.5 Resource Mapping

During the primary survey, focused group discussions and through secondary data following resources were mapped within the municipal boundary of the city which can be used to accommodate urban homeless of the city now or in future. Given below is the detail of the resources mapped:

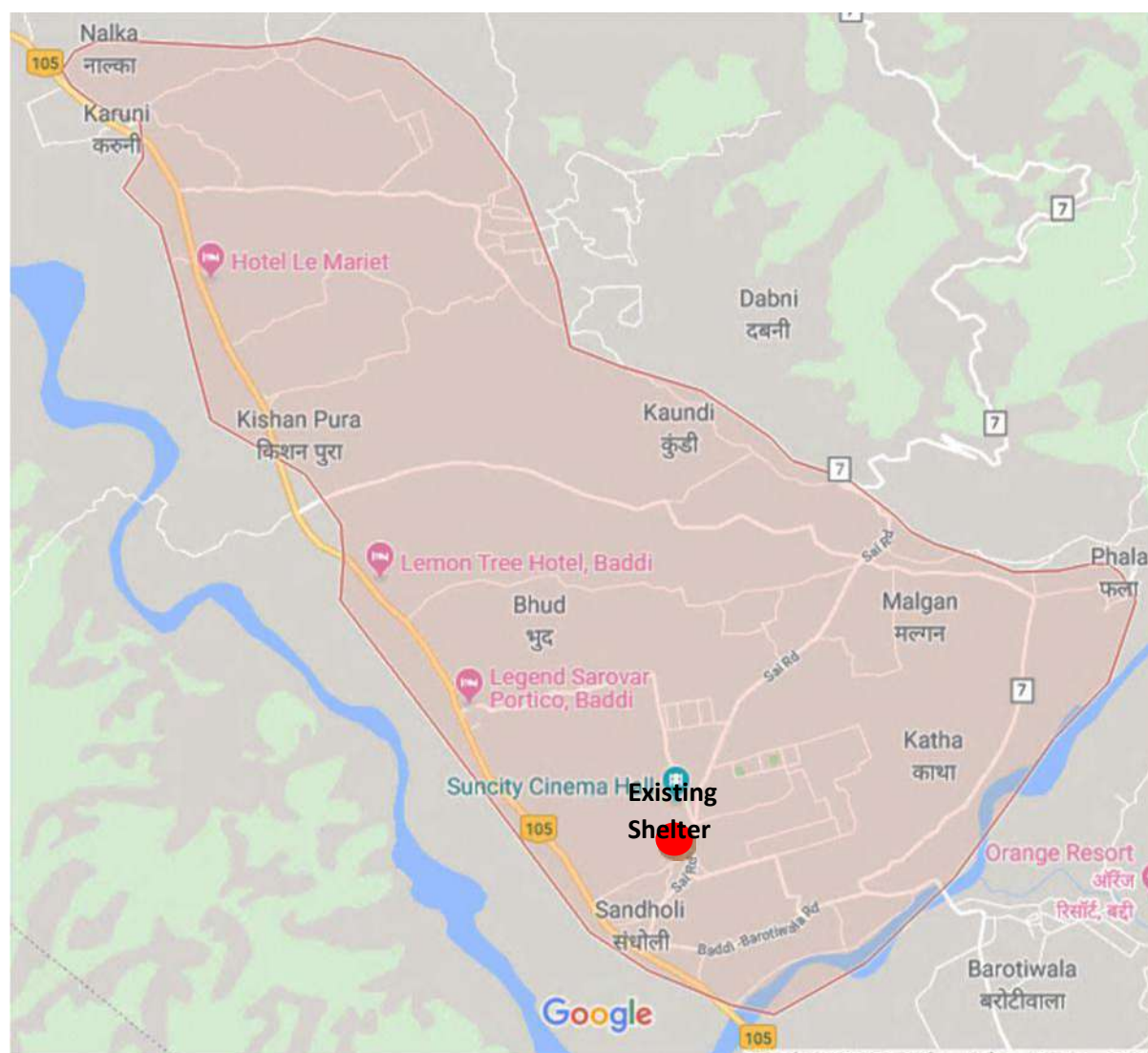
Table 7-121: List of Resources mapped in the city

S. No	Type	No. of Rooms	Capacity
1	Existing Shelter	4 + 1 Hall	N/A

7.2.6.5.1 Location

Below map shows the geographical location of the identified resource within the city boundary:

Map 37: Location of Mapped Resources in Baddi Municipal Council



Source: Primary Survey.

7.3 District: Bilaspur

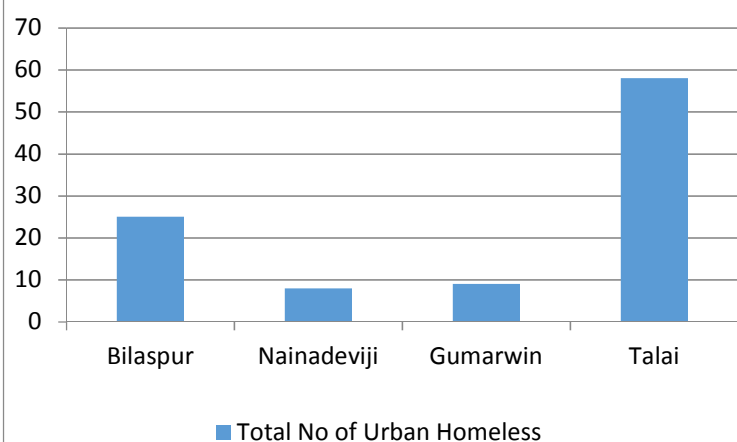
Bilaspur District, with population of 25129 is Himachal Pradesh's the 3rd least populous district, located in the state Himachal Pradesh in India. Total geographical area of Bilaspur district is 17.43 Sq.Km. There are total 4 ULBs in the district:

Table 7-122: ULB Wise Situation of Urban Homeless in Project Area as per the survey conducted

S. No	Name Of ULB	Total Houseless Population	Total Houseless Male	Total Houseless Female
1	Municipal Council, Bilaspur	25	15	10
2	Municipal Council, Nainadeviji	8	2	6
3	Municipal Council, Ghumarwin	9	5	4
4	Nagar Panchayat, Talai	58	32	26
Total		100	54	46

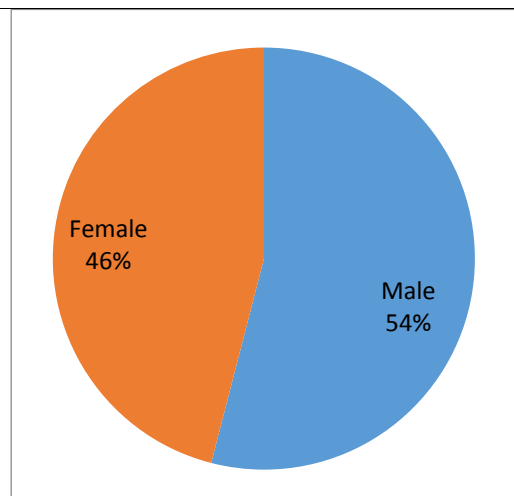
*Source: Primary Survey.

Figure 25: ULB Wise No of Urban Homeless Population



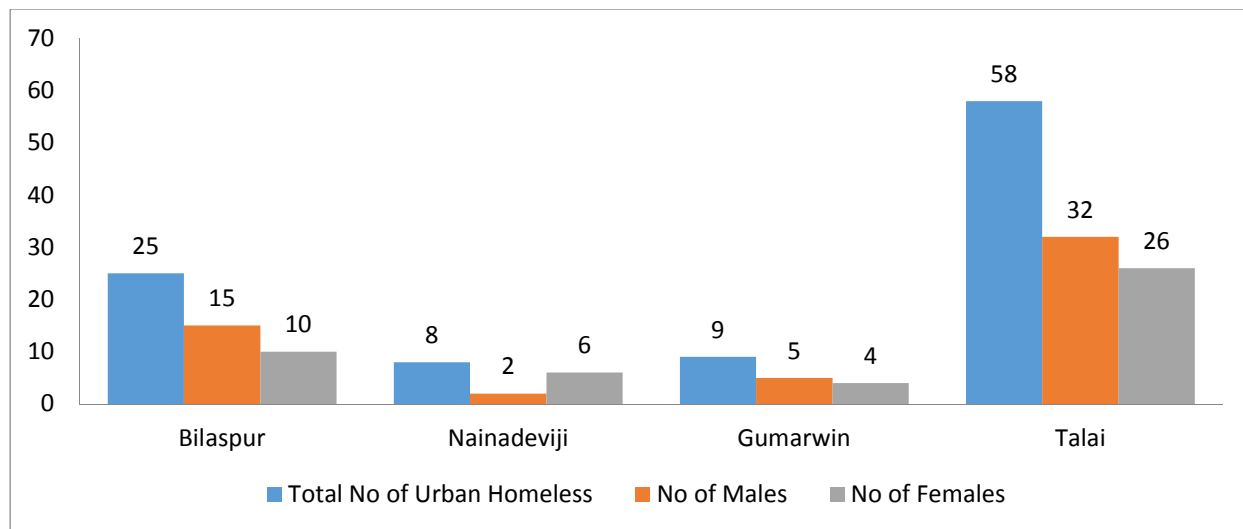
Source: Primary Survey.

Figure 26: Sex Distribution of Urban Homeless in Project Area



Source: Primary Survey.

Figure 27: Sex Wise Distribution of Urban Homeless Population in Project ULBs of District Bilaspur



Source: Primary Survey.

As per the survey, Municipal Council Talai has maximum number of urban homeless (58) and Municipal Council Nainadeviji has minimum number of (8) urban homeless. There are total 100 urban homeless in the district out of which 46% (46) are females and 54% (54) are males.

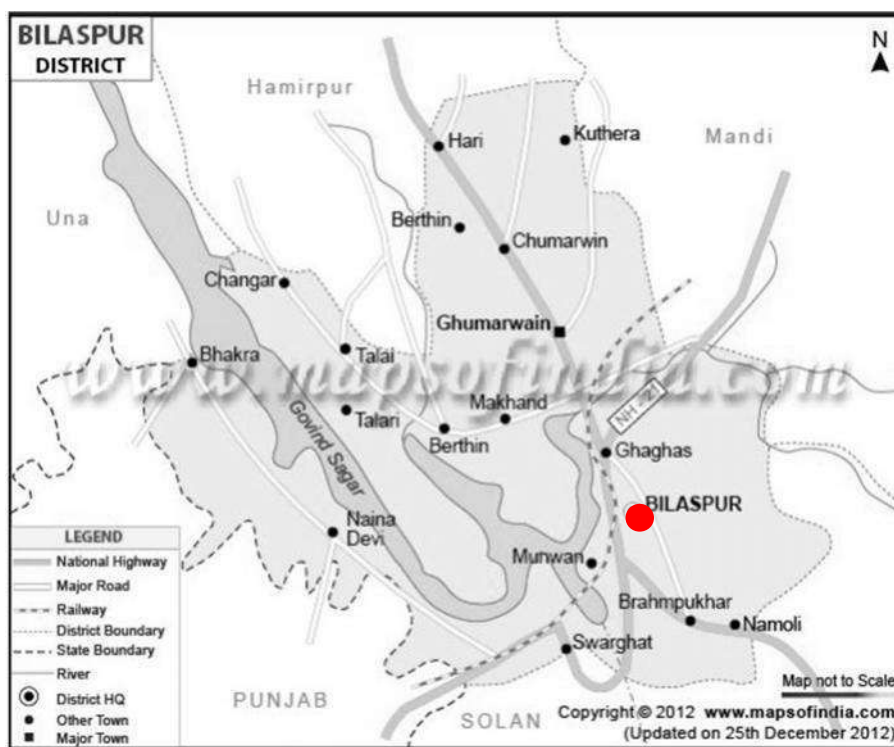
7.3.1 Bilaspur Municipal Council

Bilaspur Municipal Council, with population of about 13654 thousand is only municipal council located in Bilaspur Sadar sub district of Bilaspur district in the state Himachal Pradesh in India. Total geographical area of Bilaspur municipal council is 10.62 Sq.Km. There are 11 wards in the city, among them Bilaspur Ward No 05 is the most populous ward with population of 1693 and Bilaspur Ward No 04 is the least populous ward with population of 921.

7.3.1.1 Location

Bilaspur is located along NH-21 and nearest railway station is Kiratpur which is 60 km far from here. Silaspur Sadar is the sub district head quarter of the city. District head quarter of the city is Bilaspur itself. Shimla is the state head quarter of the city and is 90 km far from here.

Map 38: Location Map of Bilaspur Municipal Council



Source: Maps of India

7.3.1.2 Situational Analysis: Bilaspur Municipal Council

Following 25 urban homeless were identified during the primary survey in Bilaspur.

Table 7-123: List of Identified Urban Homeless in Bilaspur Municipal Council

S.No.	UID	Location	Name	Aadhaar	Age	Gender	Marital Status	Occupation	Resident Months	Daily Wage	Shelter Type
1	UID1405321	BILASPUR NEAR BY GIRL SCHOOL	SAROJ	N/A	50	Female	married	Unemployed	6-9 months	N/A	Tin Shed
2	UID9835411	BILASPUR BUS STAND	BANTA SINGH	N/A	68	Male	married	Unemployed	> 12 months	N/A	No
3	UID1948762	BILASPUR MAIN MARKET PNB BANK	UNSOUNDED	N/A	55	Female	married	Unemployed	> 12 months	N/A	No
4	UID4342122	LAXMI NARAYAN MANDIR BILASPUR	GOONGA	N/A	55	Male	married	Unemployed	9-12 months	N/A	No
5	UID7318644	LAXMI NARAYAN MANDIR BILASPUR	RAMESH KUMAR	N/A	59	Male	unmarried	Unemployed	> 12 months	N/A	No
6	UID1066597	BILASPUR LUHNU GROUND	LAL CHAND	N/A	70	Male	married	Unemployed	> 12 months	N/A	No
7	UID7220057	BILASPUR LUHNU GROUND	LADI	362164478304	56	Male	married	RAGMAN	> 12 months	150	BAMBOO and TEER PAL
8	UID2026865	BILASPUR NEAR BY GIRL SCHOOL	DAULAT RAM	N/A	88	Male	married	Unemployed	> 12 months	N/A	BAMBOO HUT WITH PLASTIC

GIS BASED SURVEY OF URBAN HOMELESS IN 54 ULBS OF HIMACHAL PRADESH

S.No.	UID	Location	Name	Aadhaar	Age	Gender	Marital Status	Occupation	Resident Months	Daily Wage	Shelter Type
											COVER
9	UID1315860	BILASPUR NEAR BY GIRL SCHOOL NIHAL WARD	MAHENDER NATH	681069420799	65	Male	married	Day laborer	9-12 months	400	BAMBOO HUT WITH PLASTIC COVER
10	UID3770298	BILASPUR NEAR BY GIRL SCHOOL	ANOOP	571978483119	22	Male	married	Day laborer	> 12 months	350	BAMBOO HUT WITH PLASTIC COVER
11	UID2086724	BILASPUR	AKSHAY	838971902095	12	Male	unmarried	Unemployed	0-3 months	N/A	BAMBOO HUT WITH PLASTIC COVER
12	UID1919526	BILASPUR NEAR BY GIRL SCHOOL NIHAL WARD	KUSUM	556042449233	10	Female	unmarried	Unemployed	0-3 months	N/A	BAMBOO HUT WITH PLASTIC COVER
13	UID1292087	BILASPUR NEAR BY GIRL SCHOOL NIHAL WARD	GODA WARI	962557152857	45	Female	married	Day laborer	> 12 months	300	BAMBOO HUT WITH PLASTIC COVER
14	UID1628931	BILASPUR	KRISHNA DEVI	246638725563	41	Female	married	Unemployed	> 12 months	N/A	BAMBOO HUT WITH PLASTIC COVER

GIS BASED SURVEY OF URBAN HOMELESS IN 54 ULBS OF HIMACHAL PRADESH

S.No.	UID	Location	Name	Aadhaar	Age	Gender	Marital Status	Occupation	Resident Months	Daily Wage	Shelter Type
15	UID1489316	NEAR BY GIRL SCHOOL BILASPUR	SIRAJ KUMAR	813668217162	44	Male	married	KAWADI	9-12 months	300	BAMBOO OR TEER PAL
16	UID8066403	NEAR BY GIRL SCHOOL	SAPNA	393062884360	21	Female	married	Unemployed	0-3 months	N/A	BAMBOO OR TEER PAL
17	UID1342191	NEAR LUHNU GROUND	MUSKAAN	960221409097	17	Female	unmarried	Unemployed	> 12 months	N/A	BAMBOO HUT WITH PLASTIC COVER
18	UID1361894	NEAR BY BILASPUR LUHNU GROUND	MANISH	686142935450	14	Male	unmarried	Unemployed	> 12 months	N/A	BAMBOO HUT WITH PLASTIC COVER
19	UID1438363	LUHNU GROUND	SATISH	618458956067	16	Male	unmarried	Unemployed	> 12 months	N/A	BAMBOO HUT WITH PLASTIC COVER
20	UID1993572	BILASPUR LUHNU GROUND	TIKKA RAM	924166559606	68	Male	married	KAWADI	9-12 months	150	Tin Shed
21	UID2524757	BILASPUR NEAR GIRL SCHOOL	PAPPU	821150585053	26	Male	married	Day laborer	6-9 months	150	BAMBOO HUT WITH PLASTIC COVER
22	UID1931679	BILASPUR NEAR	SANIYA	999115054898	25	Female	married	KAWADI	9-12	150	BAMBOO HUT WITH

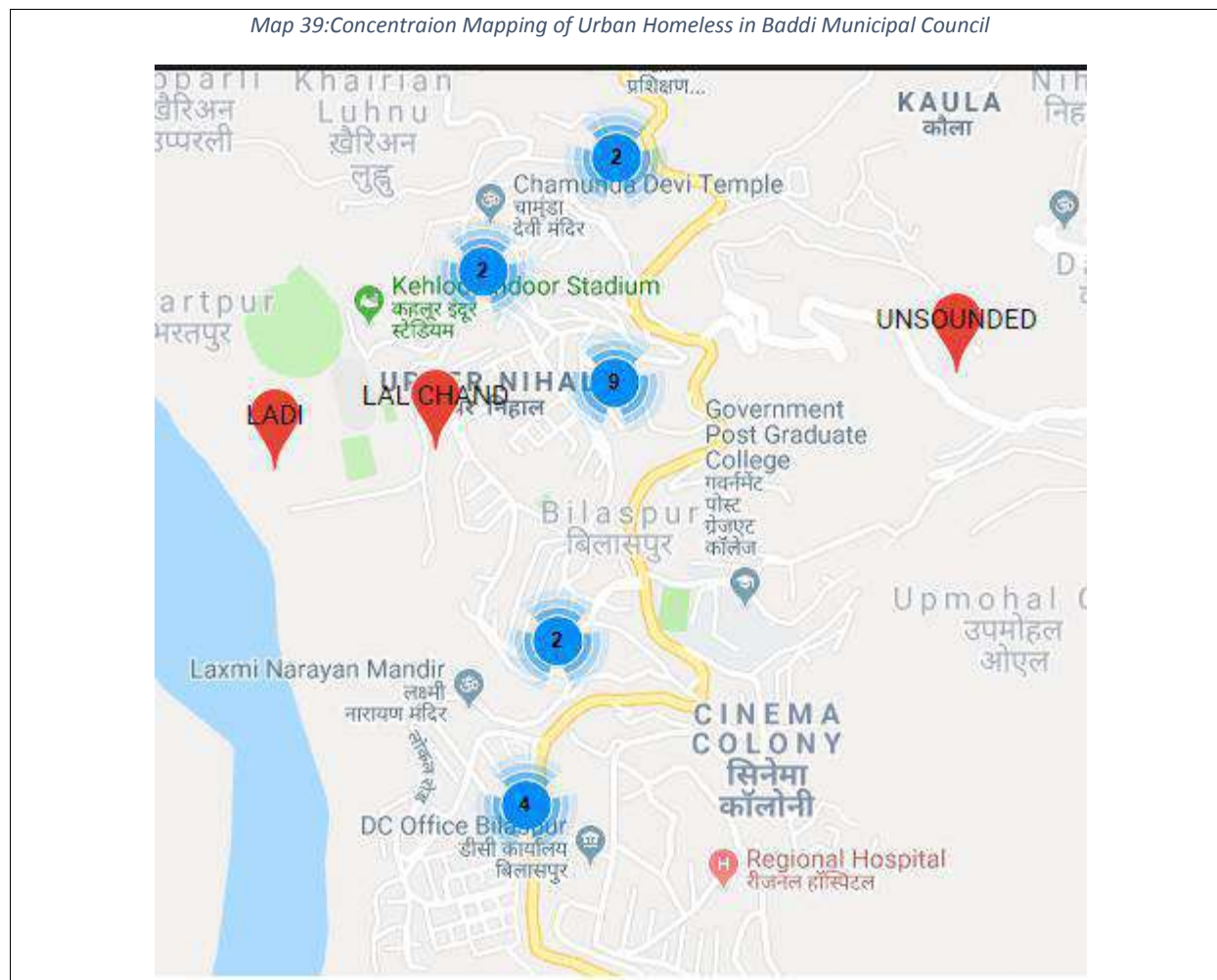
GIS BASED SURVEY OF URBAN HOMELESS IN 54 ULBS OF HIMACHAL PRADESH

S.No.	UID	Location	Name	Aadhaar	Age	Gender	Marital Status	Occupation	Resident Months	Daily Wage	Shelter Type
		BY GIRL SCHOOL							months		PLASTIC COVER
23	UID5269014	BILASPUR NEAR BY GIRL SCHOOL	BOHRI DEVI	N/A	70	Female	married	Unemployed	> 12 months	N/A	BAMBOO HUT WITH PLASTIC COVER
24	UID1874311	BILASPUR	ROOP SINGH	NO	72	Male	married	Unemployed	> 12 months	< 100	BANS and TEERPAL
25	UID1083371	MEET MARKEET	TARA DEVI	N/A	70	Female	married	Unemployed	> 12 months	< 100	BANS and TEERPAL

**Source: Primary Survey*

7.3.1.3 Concentration Mapping of Identified Urban Homeless in Bilaspur Municipal Council

Given below is the detailed mapping of concentration areas of homeless population in Bilaspur:



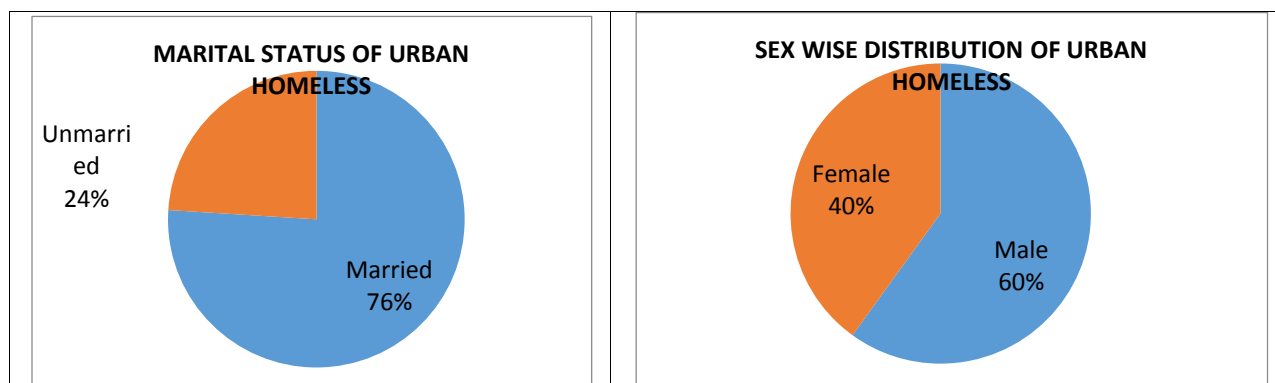
*Source: Primary Survey

7.3.1.4 Demographic Profile of Urban Homeless in Bilaspur Municipal Council

As per the survey, it has been found that there are total 25 urban homeless in Bilaspur out of which 15 (60%) are males and 10 (40%) are females. 19 (76%) of the total urban homeless are married and 6 (24%) are unmarried.

Table 7-124: Demographic Profile of Urban Homeless in Bilaspur Municipal Council

	Married	Unmarried	Total
Male	11	4	15
Female	8	2	10
Total	19	6	25

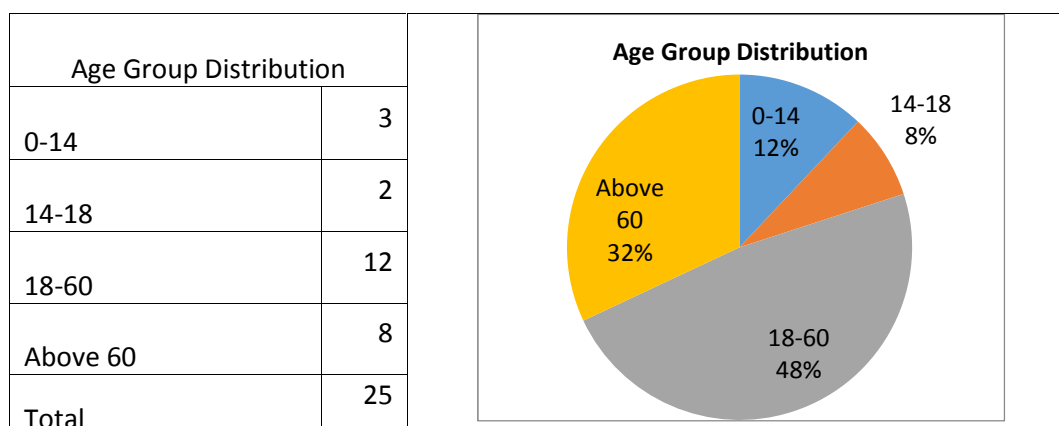


Source: Primary Survey.

7.3.1.4.1 Age Group Distribution

As per the survey conducted, 48% of Urban Homeless in Bilaspur fall under the age group of 18-60 years followed by 32% who are above 60 years, 12% fall in the age group of 0-14 years and remaining 8% fall in the age group of 14-18 years.

Table 7-125: Age group Distribution

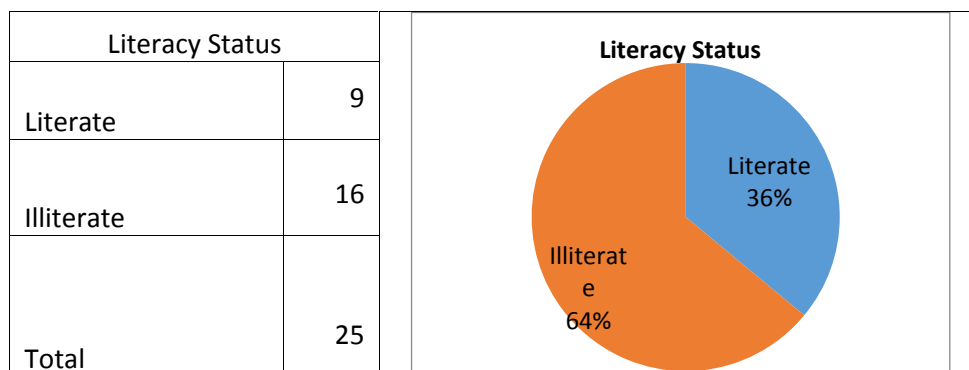


Source: Primary Survey.

7.3.1.4.2 Literacy

As per the survey, 64% of the Urban Homeless in Bilaspur are illiterate and only 36% are literate.

Table 7-126: Literacy Status of Urban Homeless




Source: Primary Survey.

7.3.1.4.3 Occupational Structure

As per the survey conducted, 64% (16) of total urban homeless in Bilaspur are unemployed, 16% (4) are working as day laborer and Kabadi each followed by 4% (1) who are working as 'Ragman'.

Table 7-127: Occupational Structure of Urban Homeless in Bilaspur Municipal Council

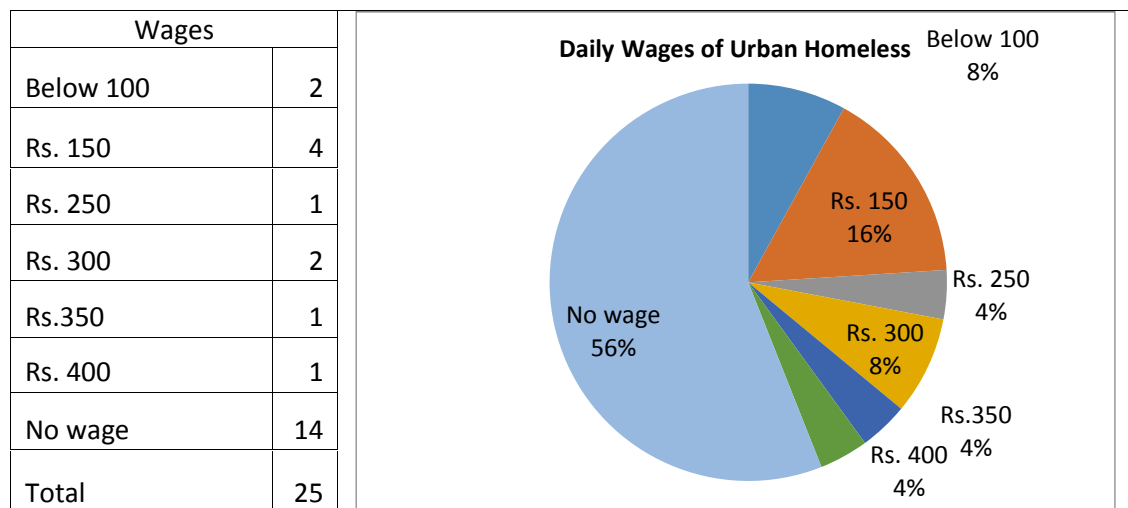


Source: Primary Survey.

7.3.1.4.3.1 Wage

As per the survey, in Bilaspur, 61% (16) of Urban Homeless have no fixed income, 15% (4) have their daily wage of Rs 150, 8% of Urban Homeless have their daily Rs.300 and 4% have daily wage of Rs 250, Rs 350, Rs 400 and below 100 each.

Table 7-128: Wages for Urban Homeless in Bilaspur Municipal Council

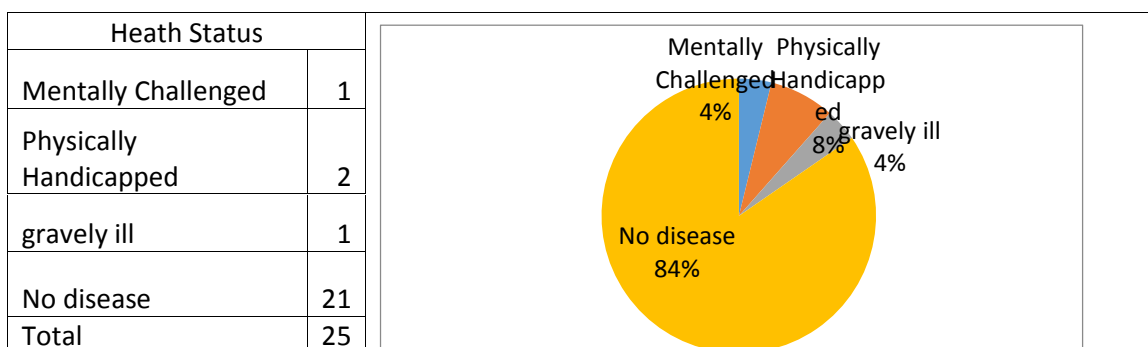


Source: Primary Survey.

7.3.1.4.4 Health

As per the survey, 84% of Urban Homeless in Bilaspur are not suffering from any kind of major health issue. 8% (2) are physically handicapped, 4% are mentally challenged and gravely ill each.

Table 7-129: Health Status of Urban Homeless

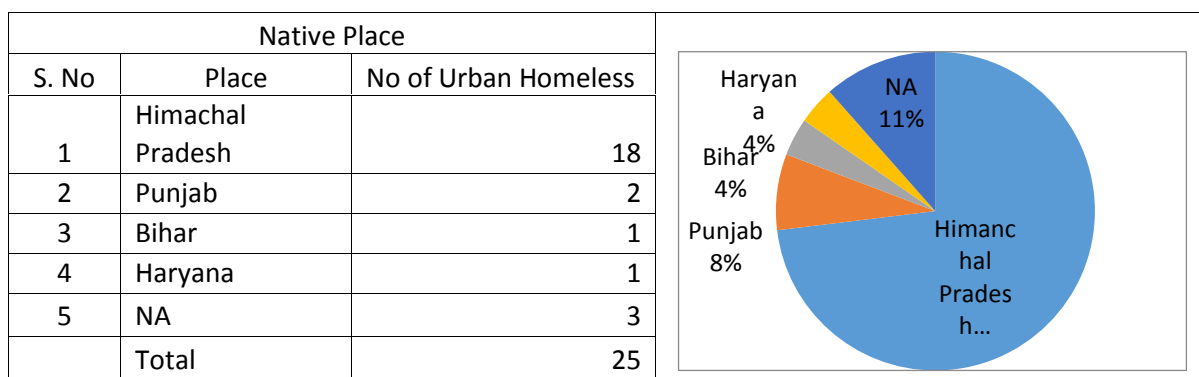


Source: Primary Survey.

7.3.1.4.5 Native Place

As per the survey, 73% urban homeless are from Himachal Pradesh, 8% are from Punjab, 4% are from Bihar and Haryana and there was no proper response for remaining 11% of urban homeless.

Table 7-130: Native Place of Urban Homeless

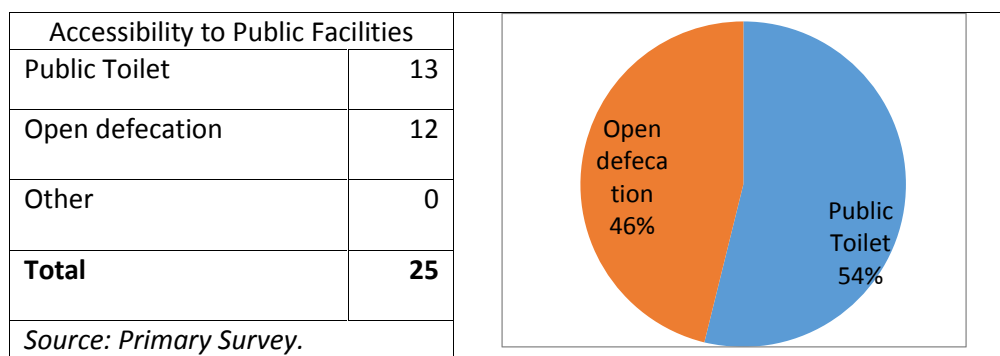


Source: Primary Survey.

7.3.1.4.6 Accessibility to Public Toilets

As per the survey, 54% of the Urban Homeless in Bilaspur have access to public toilets and 46% go for open defecation.

Table 7-131: Accessibility to Public Toilets to Urban Homeless in Bilaspur Municipal Council



Source: Primary Survey.

7.3.1.4.7 Response for Proposed Government Shelter

As per the survey, there is 100% positive response from the urban homeless of Bilaspur regarding the proposal of a government shelter.

Table 7-132: Response for Proposed Government Shelter by Urban Homeless in Bilaspur Municipal Council

Response	
Positive	25
Negative	0
Total	25

Source: Primary Survey.

7.3.1.4.8 Facilities expected from a government shelter

As per the survey conducted, 100% urban homeless expect to have clean drinking water facility, bathing facility and hygienic toilet facility in a government shelter.

Table 7-133: Facilities expected by Urban Homeless from a government shelter in Bilaspur Municipal Council

Facilities Required	
Drinking Water	25
Bathing	25
Toilet	25

Source: Primary Survey.

7.3.1.4.9 Preferred location for a government shelter

During the survey it was found that the most preferred location for a government shelter by the urban homeless of Bilaspur is around some religious place of the city.

Table 7-134: Preferred location for a government shelter by Urban Homeless in Bilaspur

Preferred Location for Government Shelter		
Bus Stand	8	<p>A pie chart illustrating the preferred locations for a government shelter. The chart is divided into three segments: a large grey segment for 'Religious Place' (58%), a blue segment for 'Bus Stand' (31%), and a small orange segment for 'Hospital' (11%).</p>
Hospital	3	
Religious Place	14	
Total	25	

Source: Primary Survey.

7.3.1.5 Resource Mapping

During the primary survey, following resources were mapped within the municipal boundary of the city which can be used to accommodate urban homeless of the city now or in future. Given below is the detail of the resources mapped:

Table 7-135: List of Resources mapped in the city

S. No	Location	Type	Ownership	Condition	Construction type	No. of Rooms	Capacity	Facilities				
								Kitchen	Bathroom	Toilets	Electricity	Other
1	NEAR LUXMI NARAYAN TEMPLE	Vacant Plot (area: 275.96 sqm)	Government	N/A	N/A	N/A	N/A	N/A	N/A	N/A	N/A	N/A

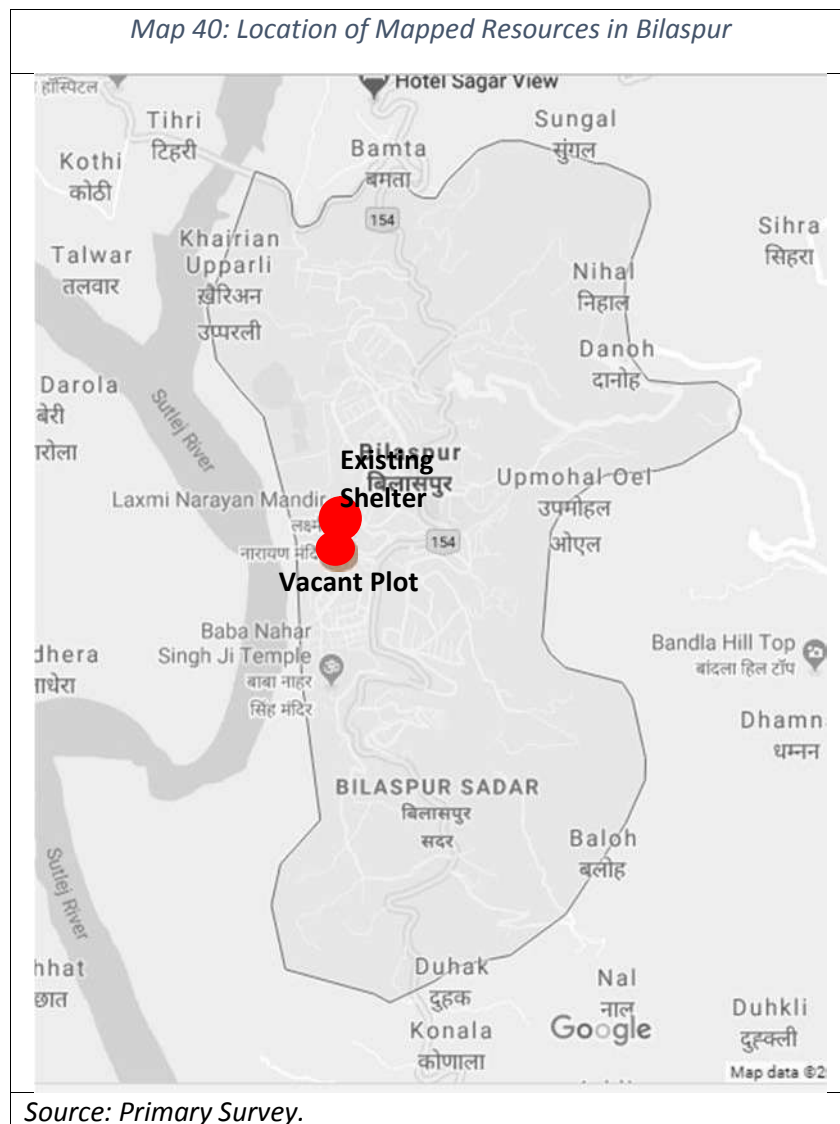
Source: Primary Survey.

Table 7-136: List of Resources mapped in the city

S. No	Type	No. of Rooms	Capacity
1	Existing Shelter	5+ 1 Hall	22

7.3.1.5.1 Location

Below map shows the geographical location of the identified resource within the city boundary:



7.3.2 Ghumarwin Municipal Council

Ghumarwin Municipal Council, with population of 7899 is Ghumarwin sub district's only municipal council located in Ghumarwin sub district of Bilaspur district in the state Himachal Pradesh in India. Total geographical area of Ghumarwin municipal council is 3.10 Sq.Km. There are 7 wards in the city, among them Ghumarwin Ward No 05 is the most populous ward with population of 1931 and Ghumarwin Ward No 01 is the least populous ward with population of 787.

7.3.2.1 Location

Ghumarwin is very well connected to NH-21 and nearest railway station is Kiratpur which is 96 km far from here. Ghumarwin is the sub district head quarter of the city. District head quarter of the city is Bilaspur which is 30 km away. Shimla is the state head quarter of the city and is 115 km far from here.



Map 41: Location Map of Ghumarwin Municipal Council

Source: Maps of India

7.3.2.2 Situational Analysis: Ghumarwin Municipal Council

Following 9 urban homeless were identified during the primary survey in Ghumarwin.

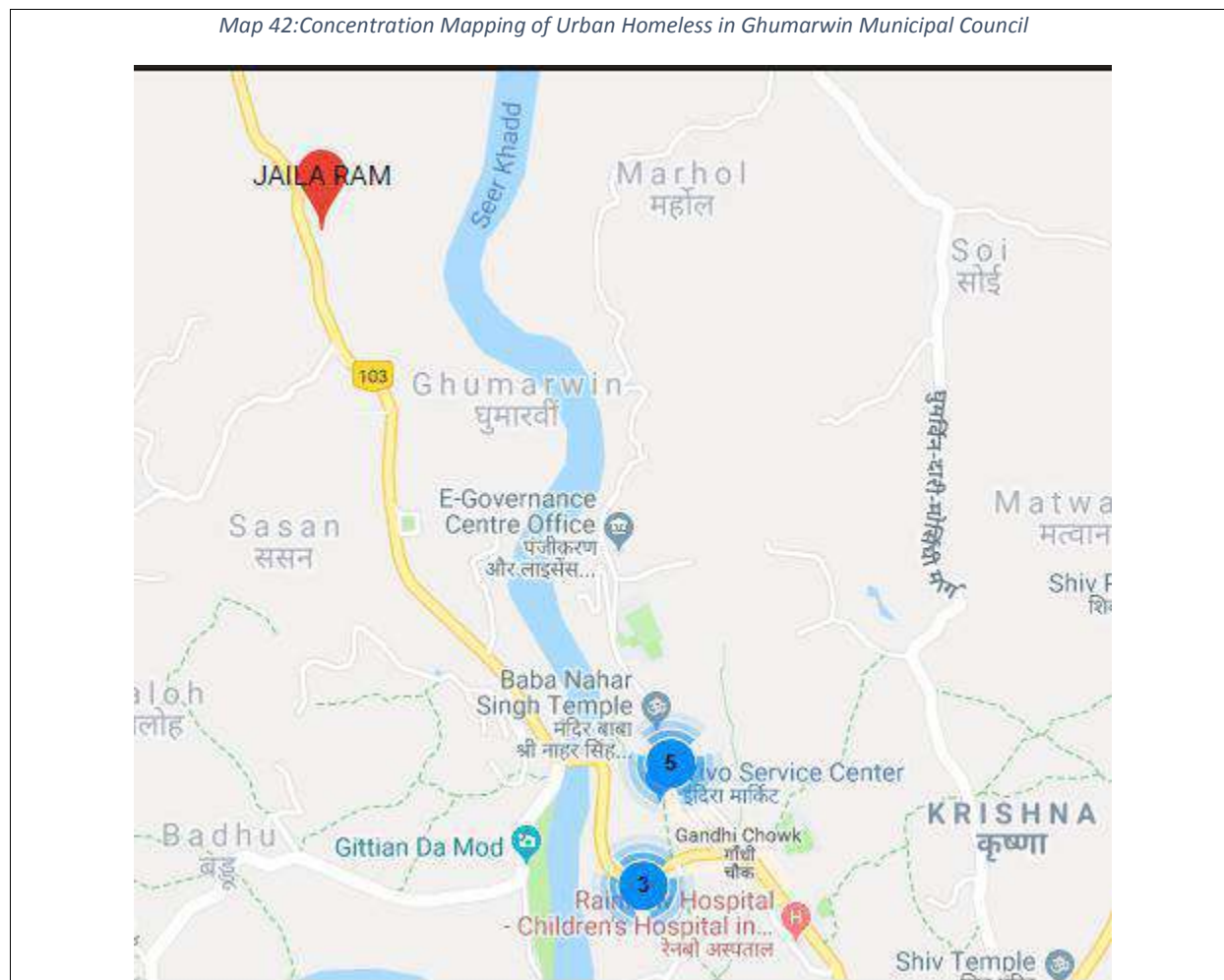
Table 7-137: List of Identified Urban Homeless in Ghumarwin Municipal Council

S.No.	UID	Location	Name	Aadhaar	Age	Gender	Marital Status	Occupation	Resident Months	Wage	Shelter Type
1	UID1634263	GHUMARWIN	SHIV BHARTI	N/A	60	Male	unmarried	Unemployed	> 12 months	N/A	NO
2	UID1624969	GHUMARWIN	MADAN LAL	958730754414	62	Male	married	Day laborer	> 12 months	450	BAMBOO HUT WITH PLASTIC COVER
3	UID5191838	GHUMARWIN	SEETA DEVI	N/A	60	Female	married	Day laborer	> 12 months	400	BAMBOO HUT WITH PLASTIC COVER
4	UID4501482	GHUMARWIN	BHAVRI DEVI	N/A	75	Female	married	Unemployed	> 12 months	N/A	BAMBOO HUT WITH PLASTIC COVER
5	UID6091278	GHUMARWIN	JAILA RAM	N/A	58	Male	married	Day laborer	> 12 months	300	BAMBOO OR TEER PAL
6	UID9854786	GHUMARWIN	MAINA DEVI	N/A	50	Female	married	Unemployed	> 12 months	N/A	BAMBOO HUT WITH PLASTIC COVER
7	UID1687322	GHUMARWIN	POOJA	N/A	17	Female	unmarried	Unemployed	> 12 months	N/A	BAMBOO HUT WITH PLASTIC COVER
8	UID2117397	GHUMARWIN	SUBHASH	976724682833	20	Male	unmarried	Day laborer	> 12 months	200	BAMBOO OR TEER PAL
9	UID2102744	GHUMARWIN	JATTI RAM	N/A	55	Male	unmarried	Unemployed	> 12 months	N/A	NO

*Source: Primary Survey

7.3.2.3 Concentration Mapping of Identified Urban Homeless in Ghumarwin Municipal Council

Given below is the detailed mapping of concentration areas of homeless population in Ghumarwin:




*Source: Primary Survey

7.3.2.4 Demographic Profile of Urban Homeless in Ghumarwin Municipal Council

As per the survey, it has been found that there are total 9 urban homeless in Ghumarwin out of which 4 (44%) are females and 5(56%) are males. 5(56%) of the total urban homeless are married and 4(44%) are unmarried.

Table 7-138: Demographic Profile of Urban Homeless in Ghumarwin Municipal Council

	Married	Unmarried	Total
Male	2	3	5
Female	3	1	4
Total	5	4	9




Source: Primary Survey.

7.3.2.4.1 Age Group Distribution

As per the survey conducted, 89% of Urban Homeless in Ghumarwin fall under the age group of 18-60 years followed by 11% who are above 60 years.

Table 7-139: Age group Distribution

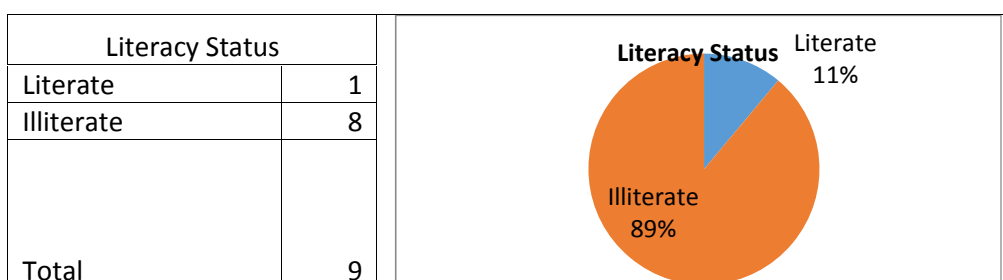


Source: Primary Survey.

7.3.2.4.2 Literacy

As per the survey, 89% of the Urban Homeless in Ghumarwin are illiterate and only 11% are literate.

Table 7-140: Literacy Status of Urban Homeless

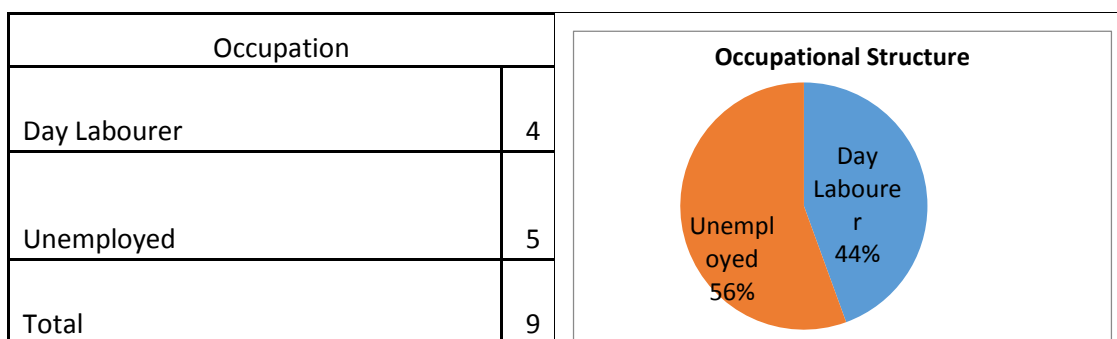


Source: Primary Survey.

7.3.2.4.3 Occupational Structure

As per the survey conducted, 56% (5) of total urban homeless in Ghumarwin are unemployed and 44% (4) are working as day laborer.

Table 7-141: Occupational Structure of Urban Homeless in Ghumarwin Municipal Council

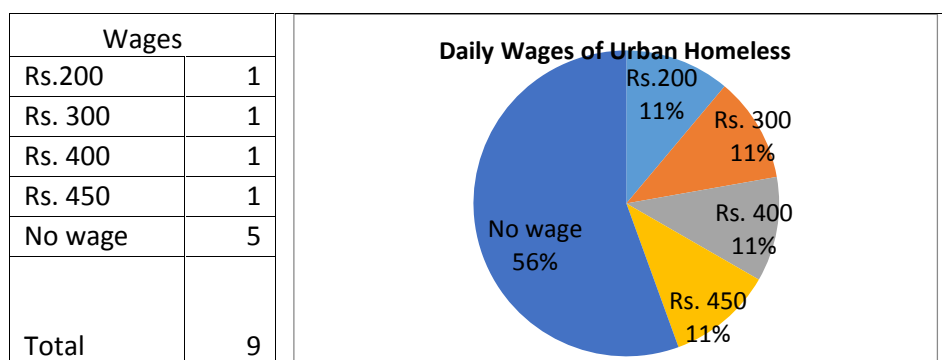


Source: Primary Survey.

7.3.2.4.3.1 Wage

As per the survey, in Ghumarwin, 56% (5) of Urban Homeless have no fixed income, 11% (1) have their daily wage of Rs. 200, Rs. 300, Rs. 400 and Rs. 450 each.

Table 7-142: Wages for Urban Homeless in Ghumarwin Municipal Council



Source: Primary Survey.

7.3.2.4.4 Health

As per the survey, any Urban Homeless in Ghumarwin is not suffering from any kind of major health issue.

Table 7-143: Health Status of Urban Homeless

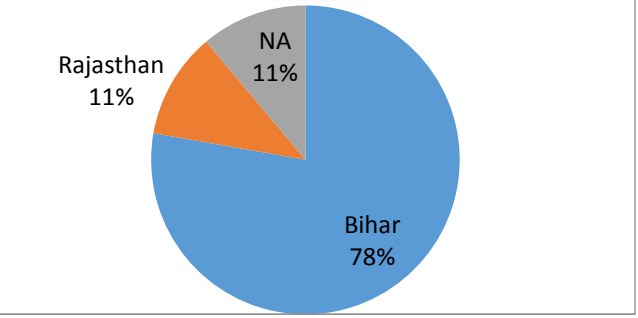
Heath Status	
Mentally Challenged	0
Physically Handicapped	0
No Disease	9
Total	9

Source: Primary Survey.

7.3.2.4.5 Native Place

As per the survey, 11% urban homeless are from Rajasthan, 78% are from Bihar and there was no proper response for remaining 11% of urban homeless.

Table 7-144: Native Place of Urban Homeless

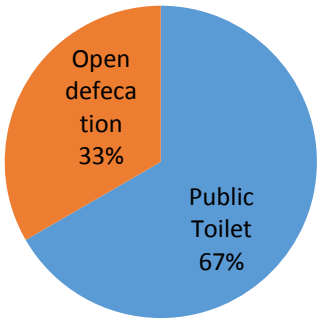
Native Place			
S. No	Place	No of Urban Homeless	
1	Bihar	7	
2	Rajasthan	1	
3	NA	1	
	Total	9	

Source: Primary Survey.

7.3.2.4.6 Accessibility to Public Toilets

As per the survey, 67% of the Urban Homeless in Ghumarwin have access to public toilets and 33% go for open defecation.

Table 7-145: Accessibility to Public Toilets to Urban Homeless in Ghumarwin Municipal Council

Accessibility to Public Facilities		
Public Toilet	6	
Open defecation	3	
Other	0	
Total	9	
Source: Primary Survey.		

7.3.2.4.7 Response for Proposed Government Shelter

As per the survey, there is 100% positive response from the urban homeless of Ghumarwin regarding the proposal of a government shelter.

Table 7-146: Response for Proposed Government Shelter by Urban Homeless in Ghumarwin Municipal Council

Response	
Positive	9
Negative	0
Other	0
Total	9

Source: Primary Survey.

7.3.2.4.8 Facilities expected from a government shelter

As per the survey conducted, 100% urban homeless expect to have clean drinking water facility, bathing facility and hygienic toilet facility in a government shelter.

Table 7-147: Facilities expected by Urban Homeless from a government shelter in Ghumarwin Municipal Council

Facilities Required	
Drinking Water	9
Bathing	9
Toilet	9

Source: Primary Survey.

7.3.2.4.9 Preferred location for a government shelter

During the survey it has been found that the most preferred location for a government shelter by the urban homeless of Gumarwin is around the bus stop of the city.

Table 7-148: Preferred location for a government shelter by Urban Homeless in Ghumarwin Municipal Council

Preferred Location for Government Shelter	
Bus Stand	9
Total	9

Source: Primary Survey.

7.3.2.5 Resource Mapping

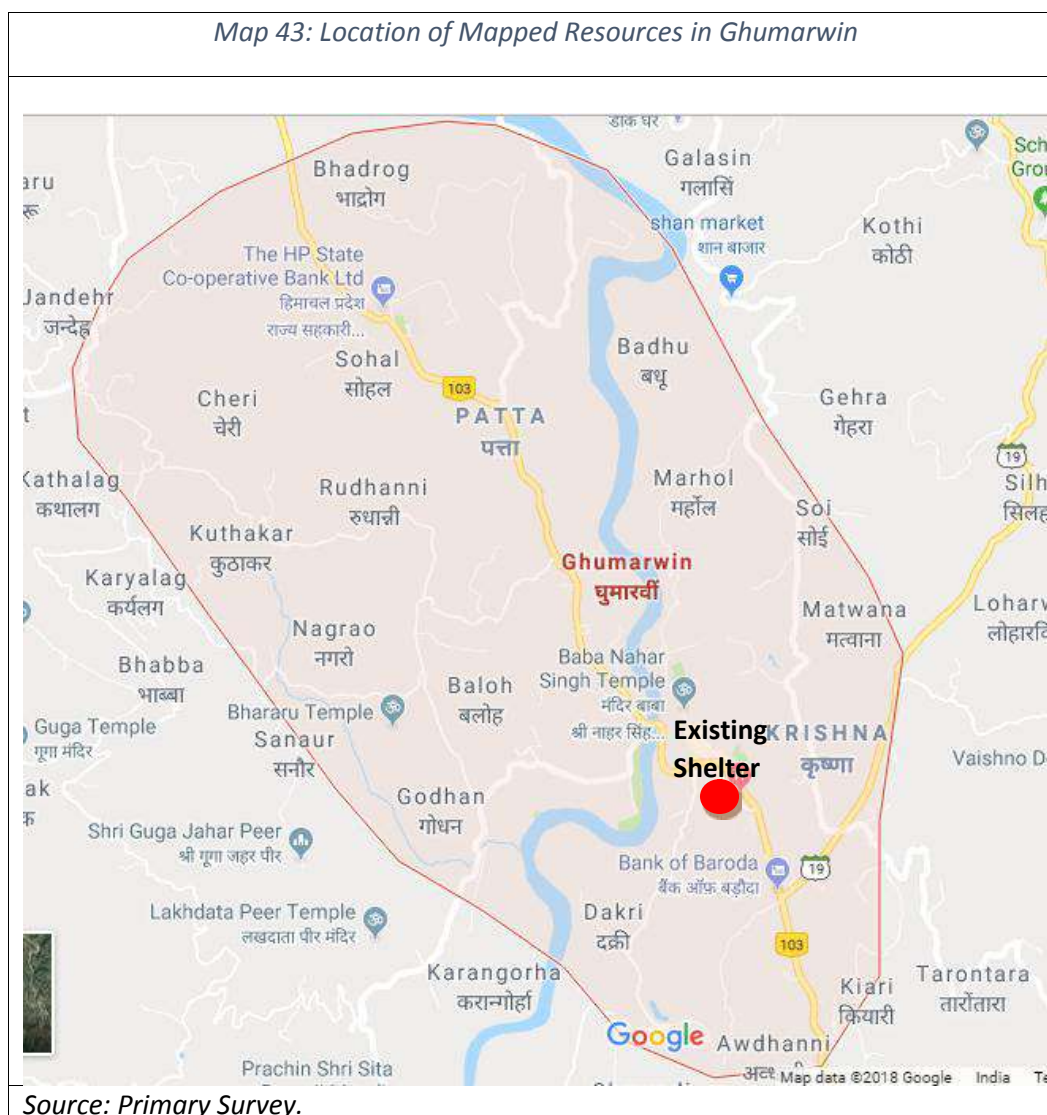
During the primary survey, following resources were mapped within the municipal boundary of the city which can be used to accommodate urban homeless of the city now or in future. Given below is the detail of the resources mapped:

Table 7-149: List of Resources mapped in the city

S. No	Type	No. of Rooms	Capacity
1	Existing Shelter	4 + 1 Hall	N/A

7.3.2.5.1 Location

Below map shows the geographical location of the identified resource within the city boundary:



7.3.3 Nainadeviji Municipal Council

Nainadeviji Municipal Council, with population of 1204 is Nainadeviji sub district's only municipal council located in Nainadevi sub district of Bilaspur district in the state Himachal Pradesh in India. Total geographical area of Nainadeviji municipal council is 0.82 Sq.Km. There are 7 wards in the city, among them Nainadeviji Ward No 04 is the most populous ward with population of 238 and Nainadeviji Ward No 05 is the least populous ward with population of 124.

7.3.3.1 Location

Nearest railway station is Anandpur Sahib which is 20 km far from here. Nainadeviji is the sub district head quarter and the distance from the city is 27 km. District head quarter of the city is Bilaspur which is 70 km away. Shimla is the state head quarter of the city and is 146 km far from here.



Map 44: Location Map of Nainadeviji Municipal Council

Source: Maps of India

7.3.3.2 Situational Analysis: Nainadeviji Municipal Council

Following 8 urban homeless were identified during the primary survey in Nainadeviji MC.

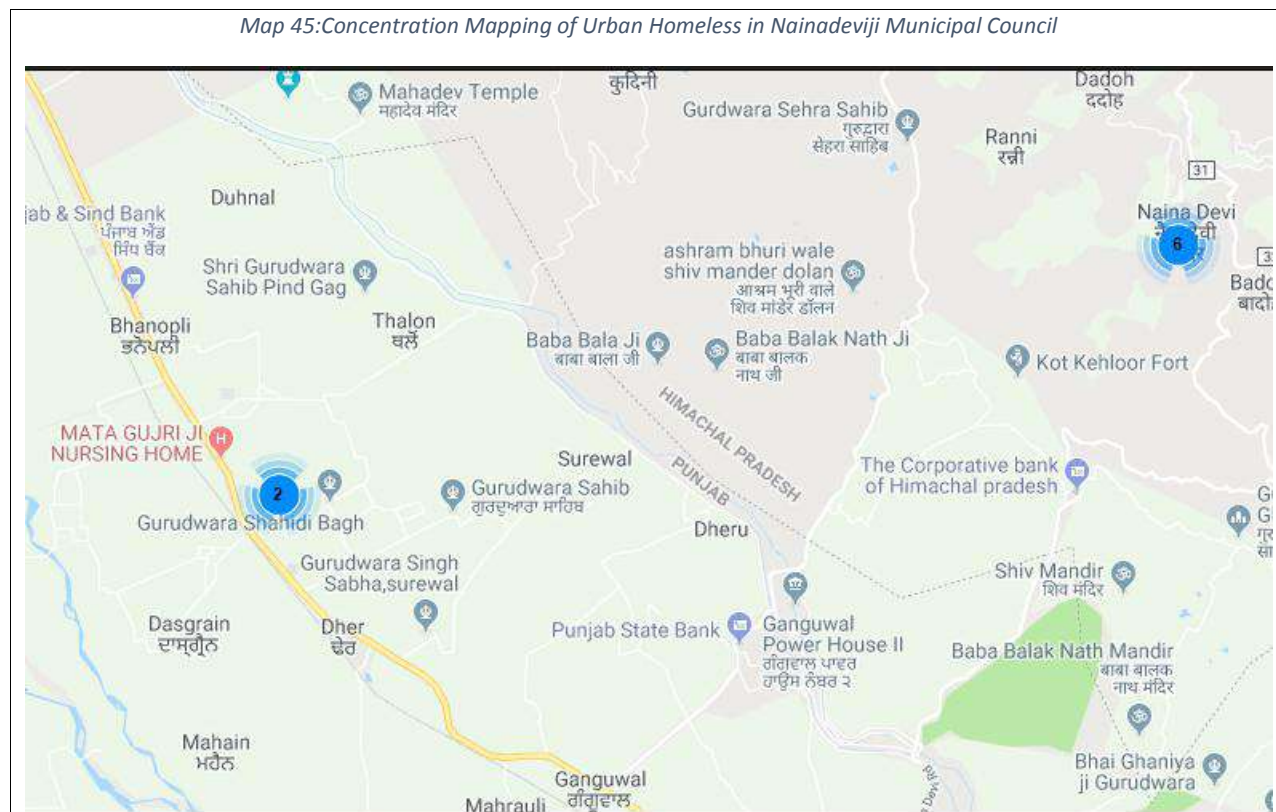
Table 7-150: List of Identified Urban Homeless in Nainadevi Ji Municipal Council

S.No.	UID	Location	Name	Aadhaar	Age	Gender	Marital Status	Occupation	Resident Months	Wage	Shelter Type
1	UID1264815	NEAR MANDIR	SUMAN	446241769412	17	Female	unmarried	Unemployed	> 12 months	N/A	BAMBOO OR TEER PAL
2	UID3701395	NEAR MANDIR	SANJANA	904609044222	14	Female	unmarried	Unemployed	> 12 months	N/A	BAMBOO OR TEER PAL
3	UID1666863	NEAR MANDIR	KRISHNA DEVI	532730705494	47	Female	married	Day laborer	> 12 months	150	BAMBOO OR TEER PAL
4	UID1077234	NEAR MANDIR	RAHUL	297313081505	16	Male	unmarried	Unemployed	9-12 months	N/A	BAMBOO OR TEER PAL
5	UID2228693	NEAR MANDIR	RANI	N/A	60	Female	married	Unemployed	> 12 months	N/A	BAMBOO OR TEER PAL
6	UID1624703	NEAR MANDIR	SALMA	341306162200	32	Female	married	Day laborer	> 12 months	150	BAMBOO OR TEER PAL
7	UID1160633	NEAR MANDIR	BABBU	731010103943	48	Male	married	Day laborer	> 12 months	200	BAMBOO OR TEER PAL
8	UID6018115	NEAR MANDIR	ANJU	554336658685	11	Female	unmarried	Unemployed	9-12 months	N/A	BAMBOO OR TEER PAL

*Source: Primary Survey.

7.3.3.3 Concentration Mapping of Identified Urban Homeless in Nainadevi Municipal Council

Given below is the detailed mapping of concentration areas of homeless population in Nainadevi:



*Source: Primary Survey.

7.3.3.4 Demographic Profile of Urban Homeless in Nainadevi Municipal Council

As per the survey, it has been found that there are total 8 urban homeless in Nainadevi out of which 6 (75%) are females and 2 (25%) are males. 4(50%) of the total urban homeless are married and 4(50%) are unmarried.

Table 7-151: Demographic Profile of Urban Homeless in Nainadevi Municipal Council

	Married	Unmarried	Total
Male	1	1	2
Female	3	3	6
Total	4	4	8

MARITAL STATUS OF URBAN HOMELESS

Unmarried 50%
Married 50%

SEX WISE DISTRIBUTION OF URBAN HOMELESS

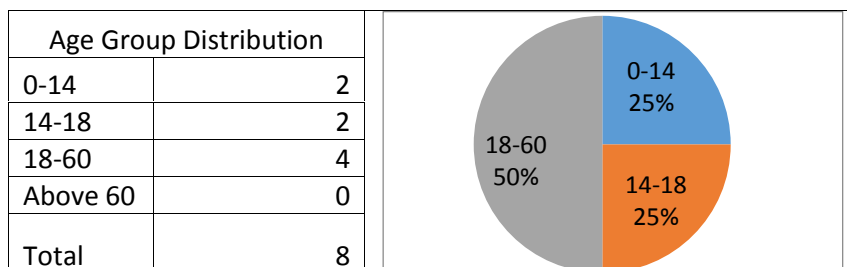
Male 25%
Female 75%

Source: Primary Survey.

7.3.3.5 Age Group Distribution

As per the survey conducted, 50% of Urban Homeless in Nainadeviji fall under the age group of 18-60 years, 25% fall in the age group of 14-18 years and 0-14 years each.

Table 7-152: Age group Distribution




Source: Primary Survey.

7.3.3.6 Literacy

As per the survey, 88% of the Urban Homeless in Nainadeviji are illiterate and 12% are literate.

Table 7-153: Literacy Status of Urban Homeless

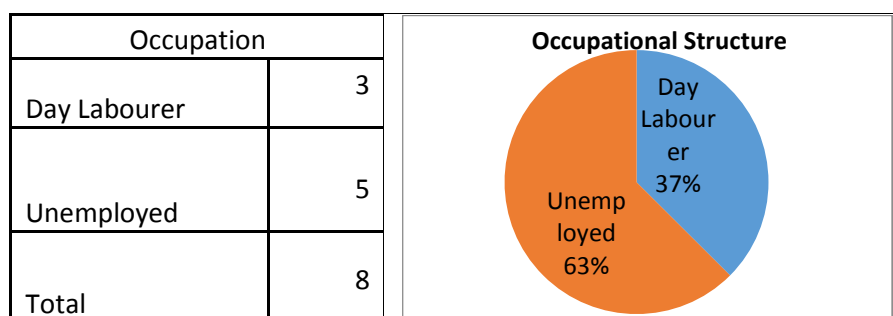


Source: Primary Survey.

7.3.3.7 Occupational Structure

As per the survey conducted, 37% (3) of total urban homeless in Nainadeviji are day laborers and 63% (5) are unemployed.

Table 7-154: Occupational Structure of Urban Homeless

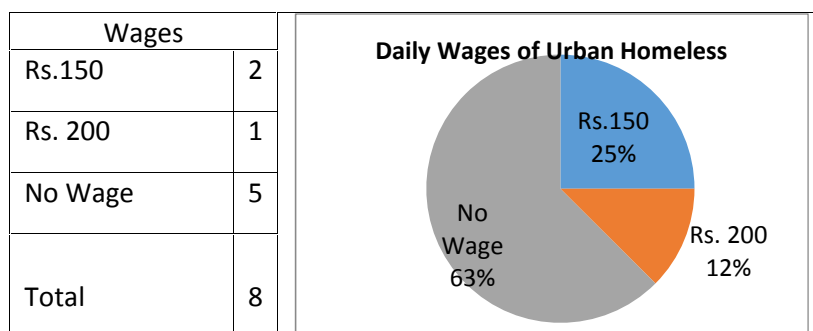


Source: Primary Survey.

7.3.3.8 Wage

As per the survey, in Nainadeviji, 25% (2) of Urban Homeless have a daily wage of Rs.150, 12% (1) have daily wage of Rs.200, and remaining 63% have no fixed wage.

Table 7-155: Wages for Urban Homeless



Source: Primary Survey.

7.3.3.9 Health

As per the survey, any of Urban Homeless in Nainadeviji is not suffering from any kind of major health issue.

Table 7-156: Health Status of Urban Homeless

Heath Status	
Mentally Challenged	0
Physically Handicapped	0
No Disease	8
Total	8

Source: Primary Survey.

7.3.3.10 Native Place

As per the survey, 100% urban homeless are from Punjab in Nainadeviji.

Table 7-157: Native Place of Urban Homeless

Native Place		
S. No	Place	No of Urban Homeless
1	Punjab	8
	Total	8

Source: Primary Survey.

7.3.3.11 Accessibility to Public Toilets

As per the survey, 100% of the Urban Homeless in Nainadeviji have access to public toilets.

Table 7-158: Accessibility to Public Toilets to Urban Homeless

Accessibility to Public Facilities	
Public Toilet	8
Open defecation	0
Other	0
Total	8
Source: Primary Survey.	

7.3.3.12 Response for Proposed Government Shelter

As per the survey, there is 100% positive response from the urban homeless of Nainadeviji regarding the proposal of a government shelter.

Table 7-159: Response for Proposed Government Shelter by Urban Homeless

Response	
Positive	8
Negative	0
Other	0
Total	8

Source: Primary Survey.

7.3.3.13 Facilities expected from a government shelter

As per the survey conducted, 100% urban homeless expect to have clean drinking water facility, bathing facility and hygienic toilet facility in a government shelter.

Table 7-160: Facilities expected by Urban Homeless from a government shelter

Facilities Required	
Drinking Water	8
Bathing	8
Toilet	8

Source: Primary Survey.

7.3.3.14 Preferred location for a government shelter

During the survey it has been found that the most preferred location for a government shelter by the urban homeless of Nainadeviji is around some religious place of the city.

Table 7-161: Preferred location for a government shelter by Urban Homeless

Religious Place	8
Other	0
Total	8

Source: Primary Survey.

7.3.3.15 Resource Mapping

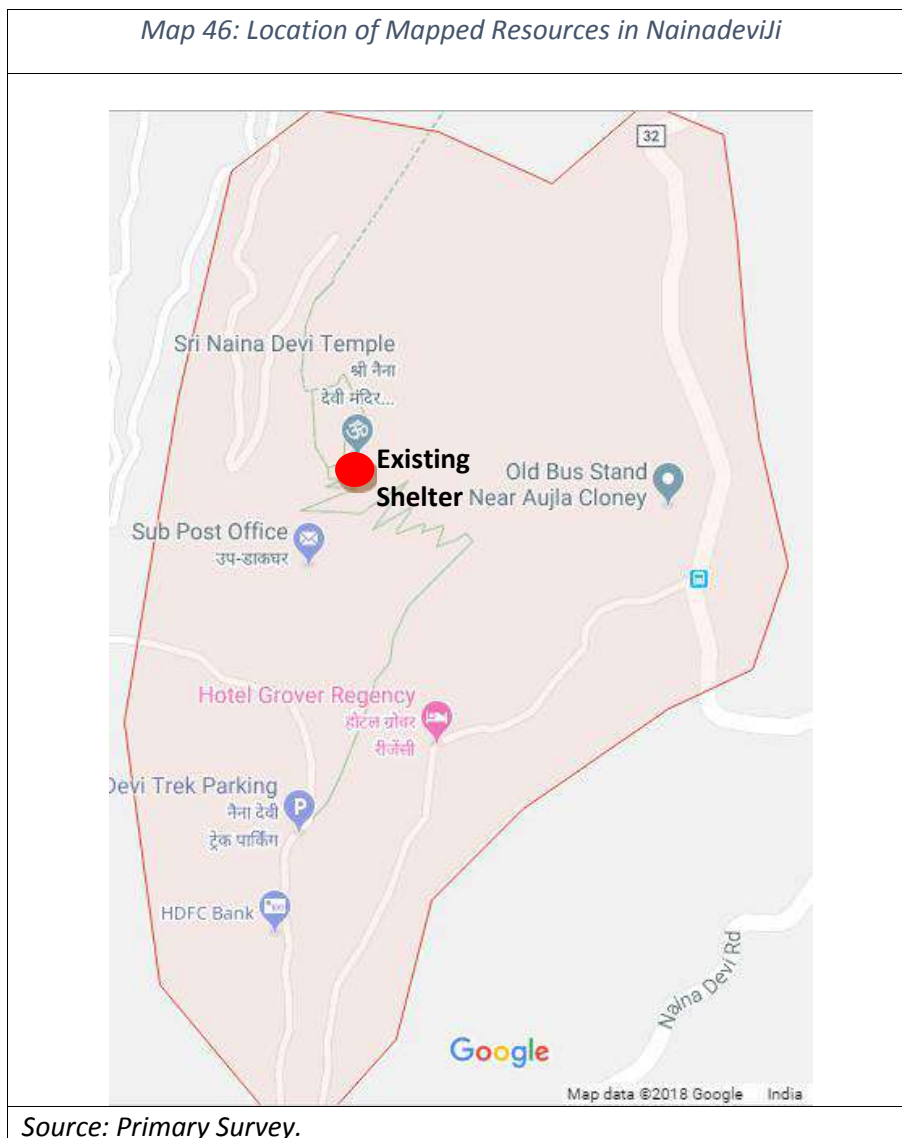
During the primary survey, following resources were mapped within the municipal boundary of the city which can be used to accommodate urban homeless of the city now or in future. Given below is the detail of the resources mapped:

Table 7-162: List of Resources mapped in the city

S. No	Type	No. of Rooms	Capacity
1	Existing Shelter	2 Halls	N/A

7.3.3.15.1 Location

Below map shows the geographical location of the identified resource within the city boundary:



7.3.4 Talai Nagar Panchayat

Talai Nagar Panchayat, with population of 2372 is Jhanduta sub district's only Nagar Panchayat located in Jhanduta sub district of Bilaspur district in the state Himachal Pradesh in India. Total geographical area of Talai Nagar Panchayat is 2.89 Sq.Km. There are 7 wards in the city, among them Talai Ward No 04 is the most populous ward with population of 554 and Talai Ward No 02 is the least populous ward with population of 242

7.3.4.1 Location

Nearest railway station is Naya Nagal which is 10 km far from here. Jhanduta is the sub district head quarter and the distance from the city is 28 km. District head quarter of the city is Bilaspur which is 60 km away. Shimla is the state head quarter of the city and is 145 km far from here.



Map 47: Location Map of Talai Nagar Panchayat

Source: Maps of India

7.3.4.2 Situational Analysis: Talai Nagar Panchayat

Following 58 urban homeless were identified during the primary survey in Talai Nagar Panchayat.

GIS BASED SURVEY OF URBAN HOMELESS IN 54 ULBS OF HIMACHAL PRADESH

Table 7-163: List of Identified Urban Homeless in Talai Nagar Panchayat

S.No.	UID	Location	Name	Aadhaar	Age	Gender	Marital Status	Occupation	Resident Months	Daily Wage	Shelter Type
1	UID9142429	Nearby Police Station	Manju Kumari		35	Female				N/A	BAMBOO OR TEER PAL
2	UID1162082	TALAI (NEAR BY POLICE STATION)	RAKA	620061084303	28	Male	married	Day laborer	0-3 months	150	BAMBOO HUT WITH PLASTIC COVER
3	UID1949763	TALAI (NEAR BY POLICE STATION)	PRAVINA	N/A	24	Female	married	Unemployed	0-3 months	N/A	BAMBOO HUT WITH PLASTIC COVER
4	UID1206445	TALAI (NEAR BY POLICE STATION)	RANVEER	N/A	4	Male	unmarried	Unemployed	6-9 months	N/A	BAMBOO HUT WITH PLASTIC COVER
5	UID1882355	TALAI (NEAR BY POLICE STATION)	SUNNY	731545145825	29	Male	married	Day laborer	0-3 months	200	BAMBOO HUT WITH PLASTIC COVER
6	UID8630520	TALAI (NEAR BY POLICE STATION)	NAGMA	611885401382	26	Female	married	Unemployed	9-12 months	N/A	BAMBOO HUT WITH PLASTIC COVER
7	UID1255484	TALAI (NEAR BY POLICE STATION)	PRINCE	N/A	6	Male	unmarried	Unemployed	> 12 months	N/A	BAMBOO HUT WITH PLASTIC COVER
8	UID2098443	TALAI (NEAR BY POLICE STATION)	ARUN	N/A	4	Male	unmarried	Unemployed	6-9 months	N/A	BAMBOO HUT WITH PLASTIC COVER
9	UID1942949	TALAI (NEAR BY POLICE STATION)	JOGINDRO	N/A	50	Female	married	Unemployed	0-3 months	N/A	BAMBOO HUT WITH PLASTIC COVER
10	UID1078476	TALAI (NEAR BY POLICE STATION)	PHOOLA RAM	996531637724	41	Male	married	Day laborer	0-3 months	200	BAMBOO HUT WITH PLASTIC COVER
11	UID1542742	TALAI (NEAR BY POLICE STATION)	KALO	623982549599	40	Female	married	Day laborer	6-9 months	100	BAMBOO HUT WITH PLASTIC COVER
12	UID1109709	TALAI (NEAR BY POLICE STATION)	PUMNA	N/A	21	Female	unmarried	Day laborer	0-3 months	300	BAMBOO HUT WITH PLASTIC COVER
13	UID6758901	TALAI (NEAR BY POLICE STATION)	MANNI	740670709075	18	Male	unmarried	Day laborer	0-3 months	350	BAMBOO HUT WITH PLASTIC COVER
14	UID8922355	TALAI (NEAR BY	RAHUL	N/A	18	Male	unmarried	Day laborer	0-3 months	300	BAMBOO HUT WITH

GIS BASED SURVEY OF URBAN HOMELESS IN 54 ULBS OF HIMACHAL PRADESH

S.No.	UID	Location	Name	Aadhaar	Age	Gender	Marital Status	Occupation	Resident Months	Daily Wage	Shelter Type
		POLICE STATION)									PLASTIC COVER
15	UID4547455	TALAI (NEAR BY POLICE STATION)	PAPPU	488008216436	42	Male	married	Day laborer	0-3 months	150	BAMBOO HUT WITH PLASTIC COVER
16	UID1108848	TALAI (NEAR BY POLICE STATION)	SHVITI	N/A	13	Female	unmarried	Unemployed	0-3 months	N/A	BAMBOO HUT WITH PLASTIC COVER
17	UID3573938	TALAI (NEAR BY POLICE STATION)	SAMLI	N/A	18	Female	unmarried	Unemployed	0-3 months	N/A	BAMBOO HUT WITH PLASTIC COVER
18	UID1898919	TALAI (NEAR BY POLICE STATION)	HANS RAJ	N/A	42	Male	married	Day laborer	6-9 months	400	BAMBOO HUT WITH PLASTIC COVER
19	UID1122756	TALAI (NEAR BY POLICE STATION)	VIKAS	415577179086	16	Male	unmarried	Unemployed	6-9 months	N/A	BAMBOO HUT WITH PLASTIC COVER
20	UID1781382	TALAI (NEAR BY POLICE STATION)	MURTI	N/A	37	Female	married	Day laborer	3-6 months	100	BAMBOO HUT WITH PLASTIC COVER
21	UID1697629	TALAI	AKASH	N/A	22	Male	unmarried	Day laborer	3-6 months	100	BAMBOO HUT WITH PLASTIC COVER
22	UID1848018	TALAI (NEAR BY POLICE STATION)	RAHUL RAM	286639931700	20	Male	unmarried	Day laborer	0-3 months	150	BAMBOO HUT WITH PLASTIC COVER
23	UID9406345	TALAI NEAR BY KHADD /POLICE STATION	LEELU RAM	N/A	69	Male	married	Day laborer	0-3 months	150	BAMBOO HUT WITH PLASTIC COVER
24	UID1202433	TALAI NEAR BY KHADD /POLICE STATION	BANTI	N/A	62	Female	married	Unemployed	6-9 months	N/A	BAMBOO HUT WITH PLASTIC COVER
25	UID6810526	TALAI NEAR BY BUS STAND	SEWAK	622209461450	25	Male	unmarried	Day laborer	0-3 months	150	BAMBOO OR TEER PAL
26	UID9118545	TALAI NEAR BY KHADD /POLICE STATION	SANJAY	930577578175	32	Male	married	Day laborer	0-3 months	200	BAMBOO HUT WITH PLASTIC COVER
27	UID9099049	TALAI NEAR BY	MANJU	N/A	27	Female	married	Unemployed	0-3 months	N/A	BAMBOO HUT WITH

GIS BASED SURVEY OF URBAN HOMELESS IN 54 ULBS OF HIMACHAL PRADESH

S.No.	UID	Location	Name	Aadhaar	Age	Gender	Marital Status	Occupation	Resident Months	Daily Wage	Shelter Type
		KHADD /POLICE STATION									PLASTIC COVER
28	UID8121461	TALAI NEAR BY KHADD /POLICE STATION	NANDANI	N/A	9	Female	unmarried	Unemployed	0-3 months	N/A	BAMBOO HUT WITH PLASTIC COVER
29	UID1659933	TALAI NEAR BY KHADD /POLICE STATION	SNEHA	N/A	10	Female	unmarried	Unemployed	0-3 months	N/A	BAMBOO HUT WITH PLASTIC COVER
30	UID7312199	TALAI NEAR BY KHADD /POLICE STATION	NAKSH	N/A	7	Male	unmarried	Unemployed	0-3 months	N/A	BAMBOO HUT WITH PLASTIC COVER
31	UID1745739	TALAI NEAR BY KHADD /POLICE STATION	DAKSH	N/A	5	Male	unmarried	Unemployed	0-3 months	N/A	BAMBOO HUT WITH PLASTIC COVER
32	UID1417998	TALAI (NEAR BY POLICE STATION)	SUNNIL	711377661306	28	Male	married	Day laborer	0-3 months	150	BAMBOO HUT WITH PLASTIC COVER
33	UID3235006	TALAI (NEAR BY POLICE STATION)	KAJAL	N/A	25	Female	married	Day laborer	0-3 months	70	BAMBOO HUT WITH PLASTIC COVER
34	UID1997652	TALAI (NEAR BY KHADD/ POLICE STATION)	JEET RAM	458422392112	46	Male	married	Day laborer	0-3 months	70	BAMBOO HUT WITH PLASTIC COVER
35	UID6325118	TALAI (NEAR BY KHADD/ POLICE STATION)	RAHUL	939083784959	16	Male	unmarried	Unemployed	0-3 months	N/A	BAMBOO HUT WITH PLASTIC COVER
36	UID8940538	TALAI (NEAR BY KHADD/ POLICE STATION)	SALMAN	405837522789	21	Male	unmarried	Day laborer	0-3 months	100	BAMBOO HUT WITH PLASTIC COVER
37	UID1921859	TALAI (NEAR BY KHADD/POLICE	BHOLI DEVI	405837522789	45	Female	married	Day laborer	0-3 months	70	BAMBOO HUT WITH PLASTIC COVER

GIS BASED SURVEY OF URBAN HOMELESS IN 54 ULBS OF HIMACHAL PRADESH

S.No.	UID	Location	Name	Aadhaar	Age	Gender	Marital Status	Occupation	Resident Months	Daily Wage	Shelter Type
		STATION)									
38	UID8437713	TALAI (NEAR BY POLICE STATION)	PRAKASHO	N/A	66	Female	married	Unemployed	0-3 months	N/A	BAMBOO HUT WITH PLASTIC COVER
39	UID1537462	TALAI (NEAR BY POLICE STATION)	GAGI RAM	N/A	70	Male	married	Unemployed	0-3 months	N/A	BAMBOO HUT WITH PLASTIC COVER
40	UID1585791	TALAI (NEAR BY POLICE STATION)	MEENA	840370580757	40	Female	married	Unemployed	0-3 months	N/A	BAMBOO HUT WITH PLASTIC COVER
41	UID2009877	TALAI (NEAR BY POLICE STATION)	KARNAIL	N/A	55	Male	married	Day laborer	0-3 months	150	BAMBOO HUT WITH PLASTIC COVER
42	UID1335975	TALAI	SOMI	942919928744	12	Male	unmarried	Unemployed	0-3 months	N/A	BAMBOO HUT WITH PLASTIC COVER
43	UID2108830	TALAI (NEAR BY POLICE STATION)	MEETO	N/A	40	Female	married	Unemployed	0-3 months	N/A	BAMBOO HUT WITH PLASTIC COVER
44	UID1313391	TALAI (NEAR BY POLICE STATION)	MANJU	N/A	10	Female	unmarried	Unemployed	0-3 months	N/A	BAMBOO HUT WITH PLASTIC COVER
45	UID1348953	TALAI (NEAR BY POLICE STATION)	SHIVANI	N/A	17	Female	unmarried	Day laborer	0-3 months	120	BAMBOO HUT WITH PLASTIC COVER
46	UID1490392	TALAI (NEAR BY POLICE STATION)	SUITI	N/A	13	Female	unmarried	Unemployed	0-3 months	N/A	BAMBOO HUT WITH PLASTIC COVER
47	UID1099651	TALAI (NEAR BY POLICE STATION)	LACHHO DEVI	767241501796	58	Female	married	Unemployed	0-3 months	N/A	BAMBOO HUT WITH PLASTIC COVER
48	UID1189533	TALAI (NEAR BY POLICE STATION)	SEWAK RAM	498122140492	45	Male	married	Day laborer	0-3 months	100	BAMBOO HUT WITH PLASTIC COVER
49	UID1517089	TALAI (NEAR BY KHADD/POLICE STATION)	RAJU RAM	231527954703	48	Male	married	Day laborer	0-3 months	100	BAMBOO HUT WITH PLASTIC COVER
50	UID1071911	TALAI (NEAR BY POLICE STATION)	PHOOLWANTI	816157113939	44	Female	married	Unemployed	0-3 months	N/A	BAMBOO HUT WITH PLASTIC COVER
51	UID9149295	TALAI (NEAR BY	RAJA	N/A	12	Male	unmarried	Unemployed	0-3 months	N/A	BAMBOO HUT WITH

GIS BASED SURVEY OF URBAN HOMELESS IN 54 ULBS OF HIMACHAL PRADESH

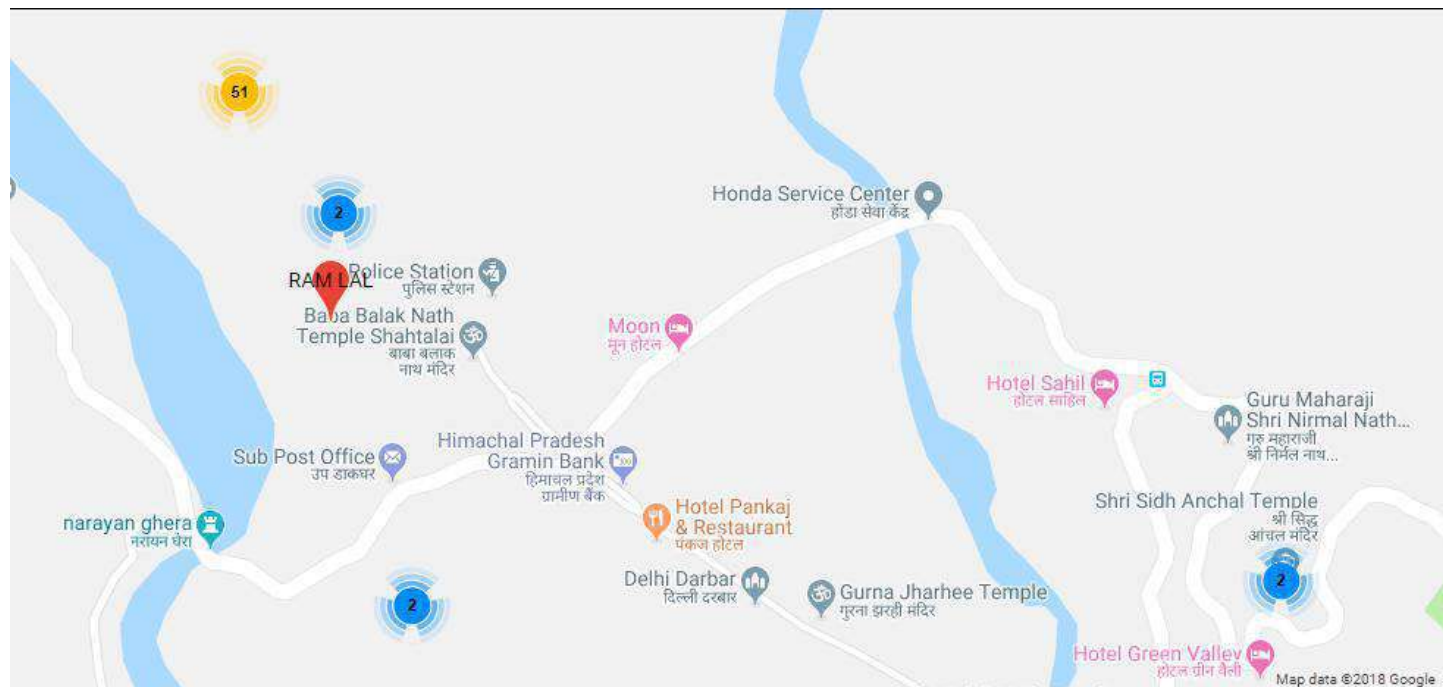
S.No.	UID	Location	Name	Aadhaar	Age	Gender	Marital Status	Occupation	Resident Months	Daily Wage	Shelter Type
		POLICE STATION)									PLASTIC COVER
52	UID1326091	TALAI (NEAR BY POLICE STATION)	ANJU	N/A	5	Female	unmarried	Unemployed	3-6 months	N/A	BAMBOO HUT WITH PLASTIC COVER
53	UID2184245	TALAI (NEAR BY POLICE STATION)	SUNNY RAM	N/A	20	Male	married	Day laborer	0-3 months	100	BAMBOO HUT WITH PLASTIC COVER
54	UID4977272	SEU	GURMEET	N/A	65	Male	unmarried	Unemployed	9-12 months	N/A	NO
55	UID5919954	SEU	PREM GIRI	N/A	26	Male	unmarried	Unemployed	3-6 months	N/A	NO
56	UID1961710	TALAI NEAR BY N.P REST HOUSE	RAM LAL	715454851493	48	Male	married	Day laborer	> 12 months	150	BAMBOO OR TEER PAL
57	UID1400911	TALAI NEAR BY N.P REST HOUSE	KANYA KUMARI	N/A	13	Female	unmarried	Unemployed	> 12 months	N/A	BAMBOO OR TEER PAL
58	UID9889144	TALAI NEAR BY N.P REST HOUSE	VINEETA	N/A	15	Female	unmarried	Unemployed	> 12 months	N/A	BAMBOO OR TEER PAL

*Source: Primary Survey

7.3.4.3 Concentration Mapping of Identified Urban Homeless in Talai Nagar Panchayat

Given below is the detailed mapping of concentration areas of homeless population in Talai:

Map 48: Concentration mapping of urban homeless in Talai Nagar Panchayat



*Source: Primary Survey

7.3.4.4 Demographic Profile of Urban Homeless in Talai Nagar Panchayat

As per the survey, it has been found that there are total 58 urban homeless in Talai NP out of which 26 (45%) are females and 32 (55%) are males. 29 (50%) of the total urban homeless are married and 29(50%) are unmarried.

Table 7-164: Demographic Profile of Urban Homeless

	Married	Unmarried	Total
Male	15	17	32
Female	14	12	26
Total	29	29	58

<p>MARITAL STATUS OF URBAN HOMELESS</p>	<p>SEX WISE DISTRIBUTION OF URBAN HOMELESS</p>
--	---

Source: Primary Survey.

7.3.4.5 Age Group Distribution

As per the survey conducted, 55% of Urban Homeless in Talai fall under the age group of 18-60 years followed by 24% who are in the age group of 0-14 years, 12% in the age group of 14-18 years and remaining 9% are above 60 years.

Table 7-165: Age group Distribution

Age Group Distribution	
0-14	14
14-18	7
18-60	32
Above 60	5
Total	58

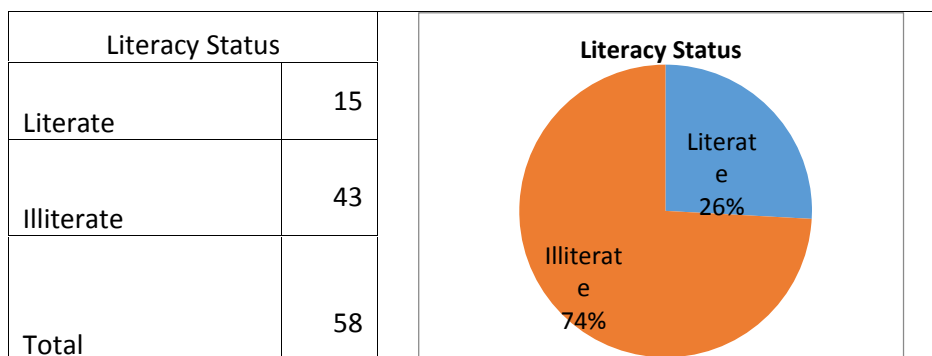
<p>Age Group Distribution</p>

Source: Primary Survey.

7.3.4.6 Literacy

As per the survey, 74% of the Urban Homeless in Talai are illiterate and only 26% are literate.

Table 7-166: Literacy Status of Urban Homeless




Source: Primary Survey.

7.3.4.7 Occupational Structure

As per the survey conducted, 55% (32) of total urban homeless in Talai NP are unemployed, 45% (26) are working as day laborers.

Table 7-167: Occupational Structure of Urban Homeless

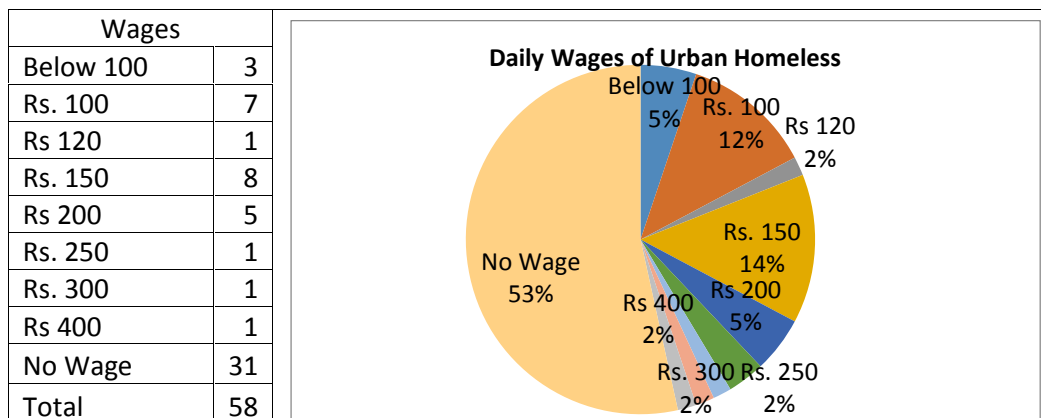


Source: Primary Survey.

7.3.4.8 Wage

As per the survey, in Talai NP, 53% (31) of Urban Homeless have no fixed income, 14% (8) have their daily wage of Rs 150, 12% of Urban Homeless have their daily wage of Rs. 100, 5% have it below Rs.100, 5% have Rs.200 and remaining have daily wage of Rs 120, Rs 250, Rs.300 and Rs 400 each.

Table 7-168: Wages for Urban Homeless



Source: Primary Survey.

7.3.4.9 Health

As per the survey, any Urban Homeless in Talai's not suffering from any kind of major health issue.

Table 7-169: Health Status of Urban Homeless

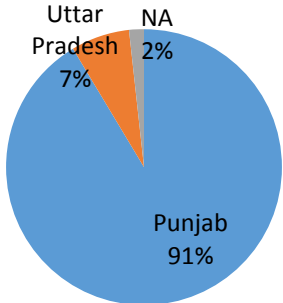
Heath Status	
Mentally Challenged	0
Physically Handicapped	0
No Disease	58
Total	58
Source: Primary Survey.	

7.3.4.10 Native Place

As per the survey, 91% urban homeless are from Punjab, 19% are from Punjab, 7% are from UP and there was no proper response for remaining 2% of urban homeless.

Table 7-170: Native Place of Urban Homeless

Native Place		
S. No	Place	No of Urban Homeless
1	Punjab	53
2	Uttar Pradesh	4
3	NA	1
	Total	58



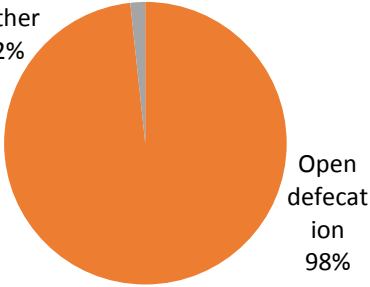
Source: Primary Survey

7.3.4.11 Accessibility to Public Toilets

As per the survey, 98% of the Urban Homeless in Talai go for open defecation and remaining 2% go for some other options.

Table 7-171: Accessibility to Public Toilets to Urban Homeless

Accessibility to Public Facilities	
Public Toilet	0
Open defecation	57
Other	1
Total	58
Source: Primary Survey.	



7.3.4.12 Response for Proposed Government Shelter

As per the survey, there is 100% positive response from the urban homeless of Talai NP regarding the proposal of a government shelter.

Table 7-172: Response for Proposed Government Shelter by Urban Homeless

Response	
Positive	58
Negative	0
Total	58

Source: Primary Survey.

7.3.4.13 Facilities expected from a government shelter

As per the survey conducted, 100% urban homeless expect to have clean drinking water facility, bathing facility and hygienic toilet facility in a government shelter.

Table 7-173: Facilities expected by Urban Homeless from a government shelter in

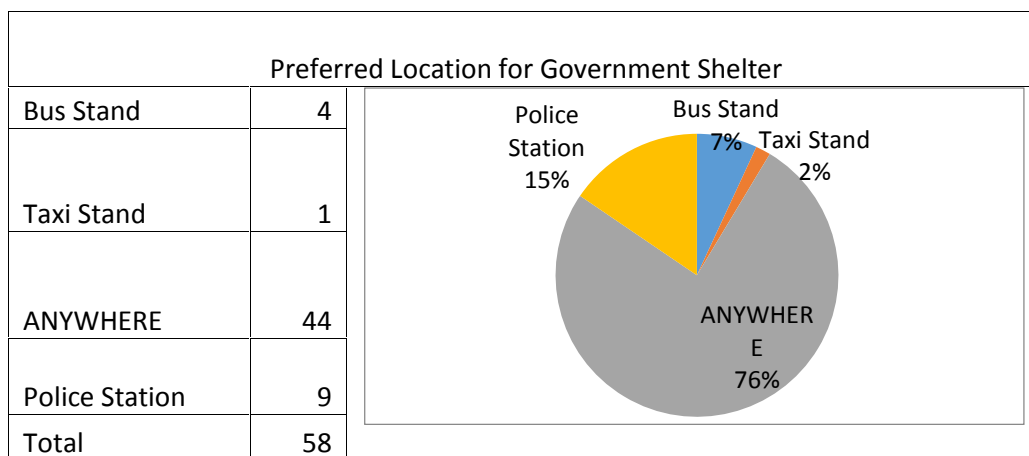
Facilities Required	
Drinking Water	58
Bathing	58
Toilet	58

Source: Primary Survey.

7.3.4.14 Preferred location for a government shelter

During the survey it has been found that there is no preferred location for a government shelter for 76% of the urban homeless in Talai NP, for 15% it near the police station, for 7% it around the bus stop and for remaining 2% it is around taxi stand of the city.

Table 7-174: Preferred location for a government shelter by Urban Homeless



Source: Primary Survey.

7.3.4.15 Resource Mapping

During the primary survey, following resources were mapped within the municipal boundary of the city which can be used to accommodate urban homeless of the city now or in future. Given below is the detail of the resources mapped:

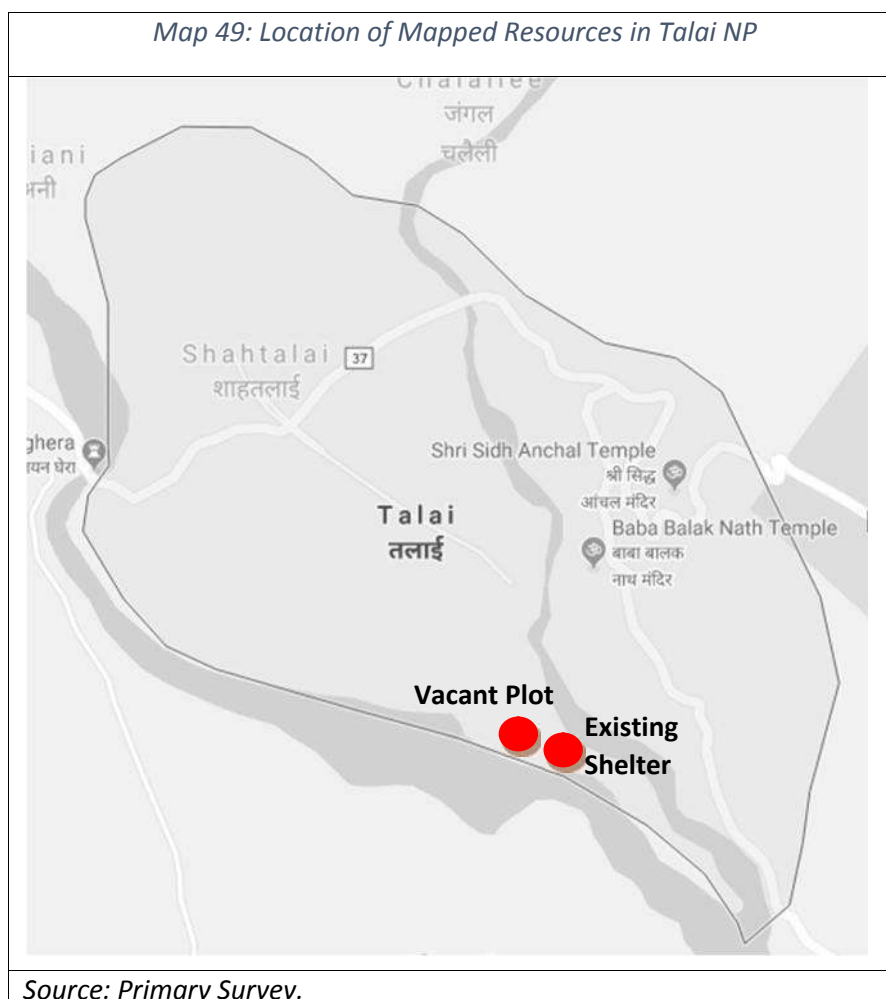
Table 7-175: List of Resources mapped in the city

S. No	Type	Name	Ownership	Condition	Construction type	No. of Rooms	Capacity	Facilities				
								Kitchen	Bathroom	Toilets	Electricity	Other
1	Existing Shelter	REST HOUSE M.C	Government	Good	Pucca	N/A	20	No	Yes	Yes	Yes	Drinking Water
2	Vacant Plot	PLOT (Area: 2000 sqm)	Government	N/A	N/A	N/A	N/A	N/A	N/A	N/A	N/A	N/A

Source: Primary Survey.

7.3.4.15.1 Location

Below map shows the geographical location of the identified resource within the city boundary:



7.4 District: Kangra

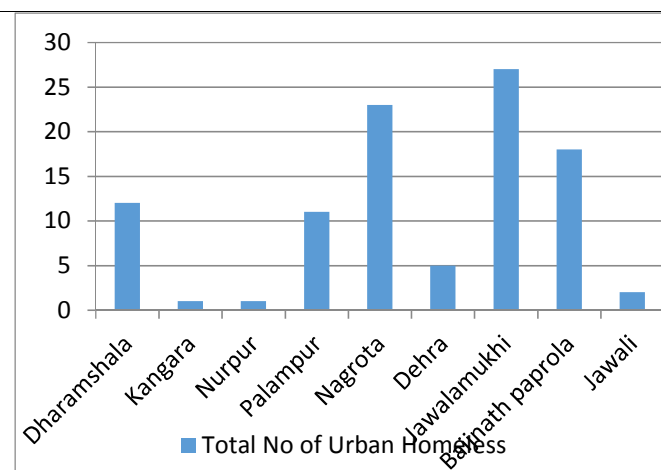
Kangra district, with population of about 1.18 lakh is Himachal Pradesh's the 3rd most urban populous district, located in the state Himachal Pradesh in India. Total geographical area of Kangra district urban part is 47.60. There are total 9 ULBs in the district:

Table 7-176: ULB Wise Situation of Urban Homeless in Project Area as per the survey conducted

S. No	Name Of ULB	Total Houseless Population	Total Houseless Male	Total Houseless Female
1	Municipal Corporation, Dharamshala	12	6	6
2	Municipal Council, Kangra	1	1	0
3	Municipal Council, Nurpur	1	1	0
4	Municipal Council, Palampur	11	9	2
5	Municipal Council, Nagrota	23	17	6
6	Municipal Council, Dehra	5	3	2
7	Municipal Council, Jawalamukhi	27	11	16
8	Nagar Panchayat, Baijnath-Paprola	18	15	3
9	Nagar Panchayat, Jawali	2	0	2
Total		100	63	37

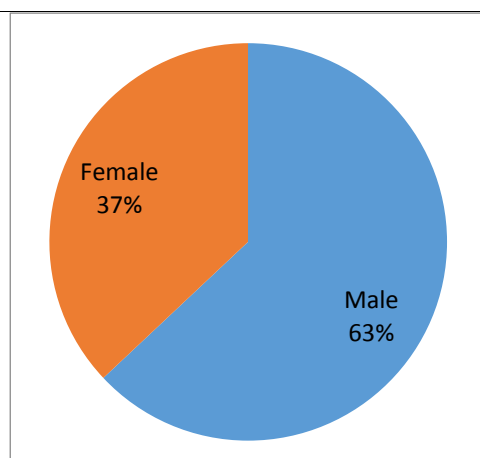
Source: Primary Survey.

Figure 28: ULB Wise No of Urban Homeless



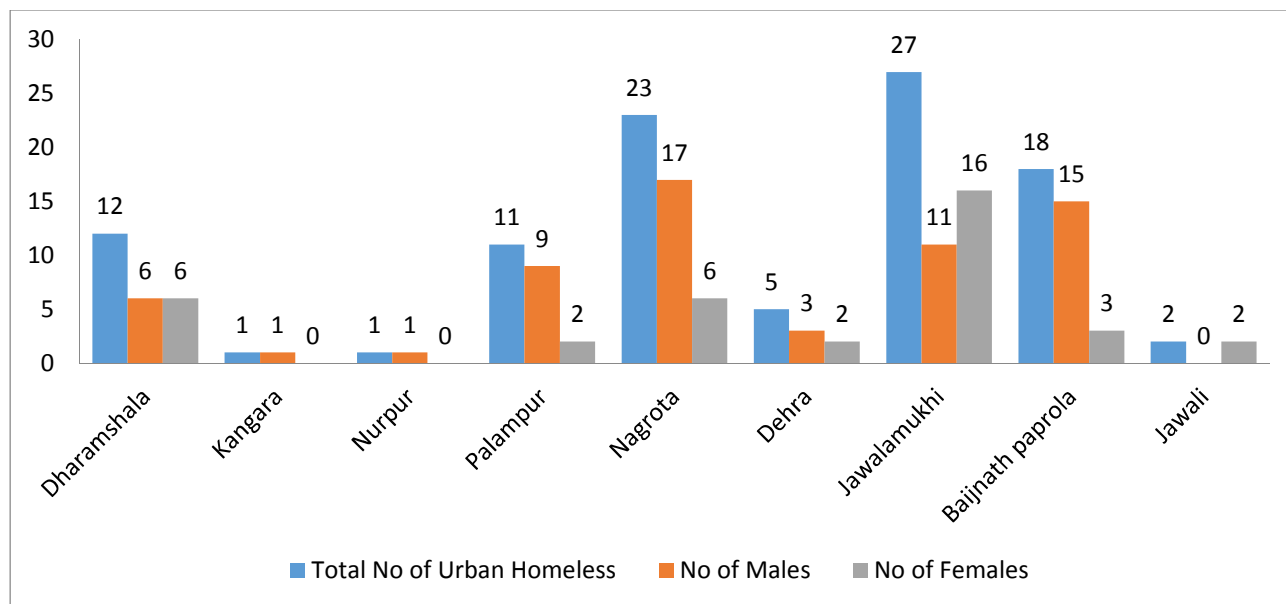
Source: Primary Survey.

Figure 29: Sex Distribution of Urban Homeless in Project Area



Source: Primary Survey.

Figure 30: Sex Wise Distribution of Urban Homeless Population in Project ULBs of District Kangra



Source: Primary Survey.

Jwalamukhi ULB has maximum number of urban homeless of 27 out of which 11 are male and 16 are females. Nurpur and Kangra ULBs have least number of urban homeless of 01 each, 100% of which are males.

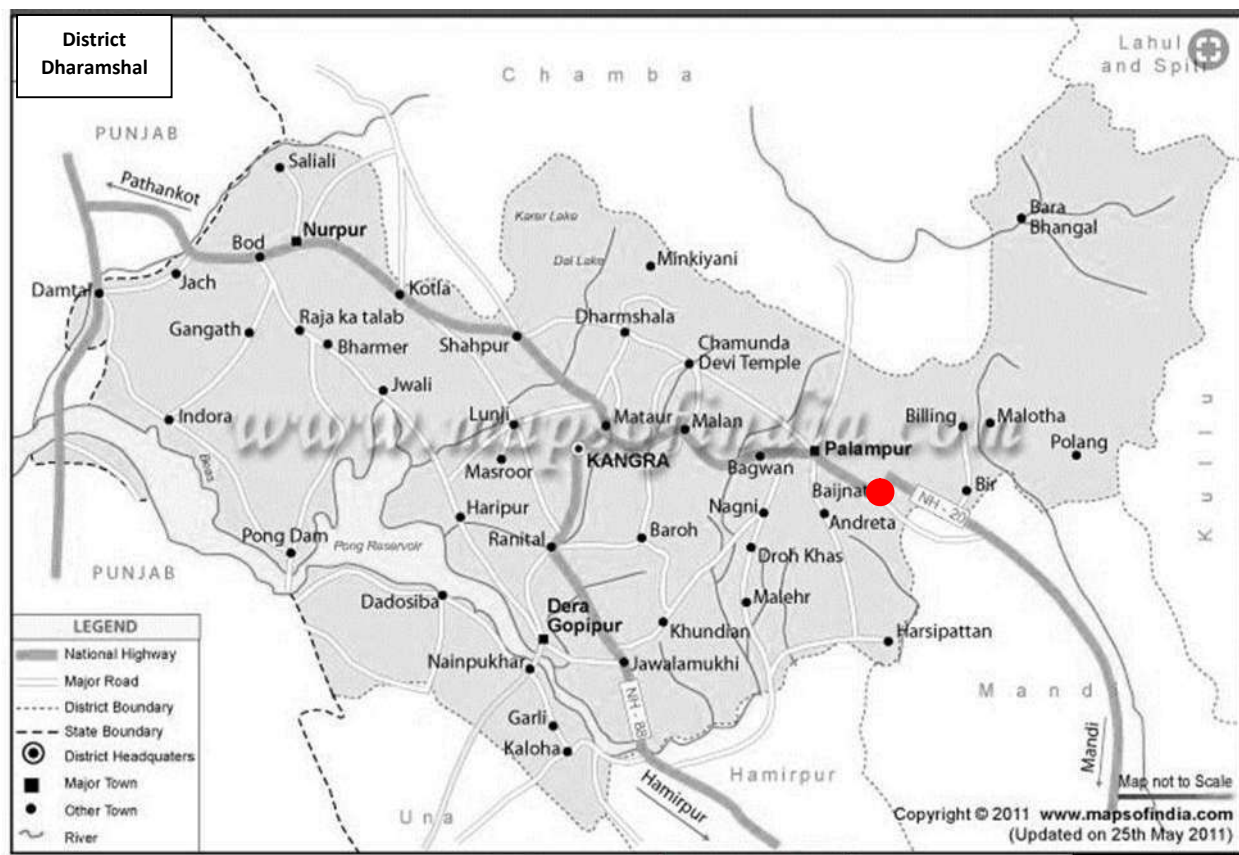
7.4.1 Baijnath-Paprola Nagar Panchayat

Baijnath, with population of 15449 is Baijnath sub district's the 3rd most populous village, located in Baijnath sub district of Kangra district in the state Himachal Pradesh in India. Total geographical area of Baijnath village is 8.64 Sq.Km.

7.4.1.1 Location

Nearest town is Palampur and distance from Baijnath to Palampur is 16 km. Baijnath is the sub district head quarter. District head quarter of the city is Dharamshala which is 50 km away.

Map 50: Location Map of Baijnath-Paprola Nagar Panchayat



Source: Maps of India

7.4.1.2 Situational Analysis: Baijnath Paprola Nagar Panchayat

Following 18 urban homeless were identified during the primary survey in Baijnath Paprola Nagar Panchayat.

GIS BASED SURVEY OF URBAN HOMELESS IN 54 ULBS OF HIMACHAL PRADESH

Table 7-177: List of Identified Urban Homeless in Baijnath Paprola Nagar Panchayat

S.No.	UID	Location	Name	Aadhaar	Age	Gender	Marital Status	Occupation	Resident Months	Daily Wage	Shelter Type
1	UID5180058	BAIJNATH	RITA	838316188297	52	Female	married	Day laborer	> 12 months	250	Bamboo or Teerpal
2	UID1468754	BAIJNATH	HARVANSH	N/A	52	Male	married	RAGMAN	> 12 months	150	Bamboo or Teerpal
3	UID1986456	BAIJNATH	RANI	752951641113	50	Female	married	Unemployed	> 12 months	N/A	Tin Shed
4	UID9396146	BAIJNATH	RAKESH	407050438916	36	Male	married	Unemployed	N/A	N/A	Bamboo Hut with plastic cover
5	UID8990694	BAIJNATH BUS STAND	RAJ KUMAR	N/A	60	Male	unmarried	Day laborer	> 12 months	200	NO
6	UID1308748	BAIJNATH BUS STAND	RAJ KUMAR	N/A	24	Male	unmarried	Beggar	> 12 months	50	NO
7	UID6115726	BAIJNATH	NACHHATAR SINGH	N/A	37	Male	unmarried	Day laborer	> 12 months	200	NO
8	UID1630568	BAIJNATH BUS STAND	MENTALLY DISTURBED	N./A	28	Male	unmarried	Unemployed	> 12 months	N/A	NO
9	UID3254025	BAIJNATH GANKHETAR	AWA SINGH	397952854878	38	Male	married	Day laborer	> 12 months	200	Bamboo Hut with plastic cover
10	UID1320593	BAIJNATH	RANBIR	480877103094	14	Male	unmarried	Unemployed	> 12 months	N/A	Bamboo Hut with plastic cover
11	UID7542402	BAIJNATH GANKHETAR	KARAMJEET	N/A	12	Male	unmarried	Unemployed	> 12 months	N/A	Bamboo Hut with plastic cover

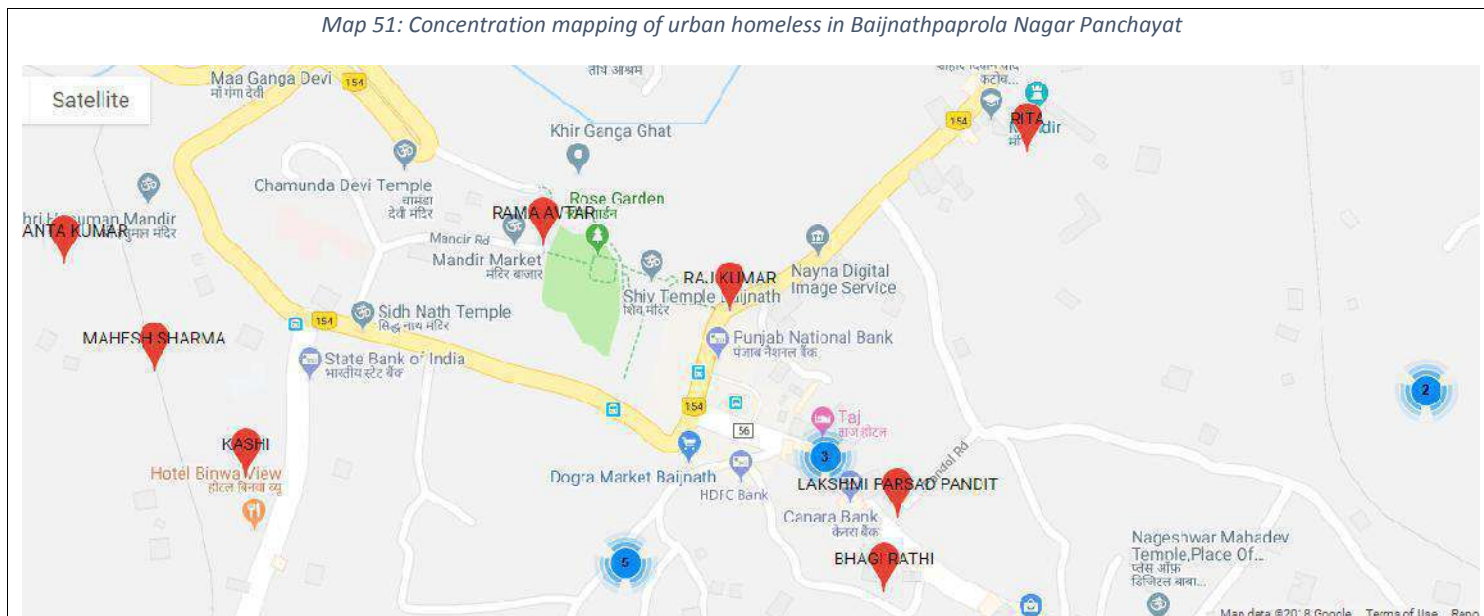
GIS BASED SURVEY OF URBAN HOMELESS IN 54 ULBS OF HIMACHAL PRADESH

S.No.	UID	Location	Name	Aadhaar	Age	Gender	Marital Status	Occupation	Resident Months	Daily Wage	Shelter Type
12	UID2047123	BAIJNATH GANKHETAR	TARAWATI	N/A	10	Female	unmarried	Unemployed	> 12 months	N/A	Bamboo Hut with plastic cover
13	UID5747992	BAIJNATH BUS STAND	LAKSHMI PARSAD PANDIT	N/A	82	Male	unmarried	Beggar	> 12 months	N/A	NO
14	UID1850674	BAIJNATH SHIV MANDIR	RAMA AVTAR	776268210173	60	Male	married	Beggar	> 12 months	N/A	NO
15	UID7321440	BAIJNATH SHIV MANDIR	MAHESH SHARMA	N/A	52	Male	unmarried	Unemployed	> 12 months	N/A	NO
16	UID1939216	BAIJNATH SHIV MANDIR	SHANTA KUMAR	N/A	73	Male	unmarried	Beggar	> 12 months	N/A	NO
17	UID4000057	BAIJNATH SHIV MANDIR	KASHI	N/A	65	Male	unmarried	Unemployed	> 12 months	N/A	NO
18	UID9693041	BAIJNATH SHIV MANDIR	BHAGI RATHI	626344876158	75	Male	unmarried	Unemployed	> 12 months	N/A	NO

*Source: Primary Survey

7.4.1.3 Concentration Mapping of Identified Urban Homeless in Baijnath-paprola Nagar Panchayat

Given below is the detailed mapping of concentration areas of homeless population In Baijnath-paprola:



*Source: Primary Survey

7.4.1.4 Demographic Profile of Urban Homeless in Baijnath Paprola Nagar Panchayat

As per the survey, it has been found that there are total 18 urban homeless in Baijnath Paprola out of which 3 (17%) are females and 15 (83%) are males. 6 (33%) of the total urban homeless are married and 12 (67%) are unmarried.

Table 7-178: Demographic Profile of Urban Homeless

	Married	Unmarried	Total
Male	4	11	15
Female	2	1	3
Total	6	12	18

MARITAL STATUS OF URBAN HOMELESS

Married 33%

Unmarried 67%

SEX WISE DISTRIBUTION OF URBAN HOMELESS

Female 17%

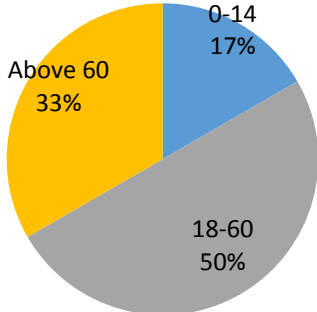
Male 83%

Source: Primary Survey.

7.4.1.4.1 Age Group Distribution

As per the survey conducted, 50% of Urban Homeless in Baijnath Paprola fall under the age group of 18-60 years followed by 33% who are above 60 years and remaining 17% fall in the age group of 0-14 years.

Table 7-179: Age group Distribution

Age Group Distribution		<p>Age Group Distribution</p> 	
0-14	3		
14-18	0		
18-60	9		
Above 60	6		
Total	18		

Source: Primary Survey.

7.4.1.4.2 Literacy

As per the survey, 100% of the Urban Homeless in Baijnath Paprola are illiterate.

Table 7-180: Literacy Status of Urban Homeless

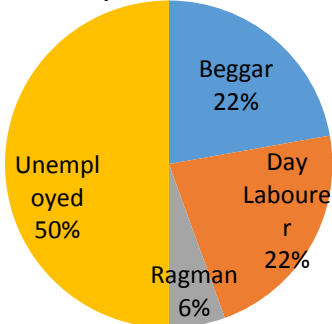
Literacy Status	
Literate	0
Illiterate	18
Total	18

Source: Primary Survey.

7.4.1.4.3 Occupational Structure

As per the survey conducted, 50% (9) of total urban homeless in Baijnath Paprola are unemployed, 22% are working as day laborers and beggars followed by 6% (1) who are working as 'Ragman'.

Table 7-181: Occupational Structure of Urban Homeless

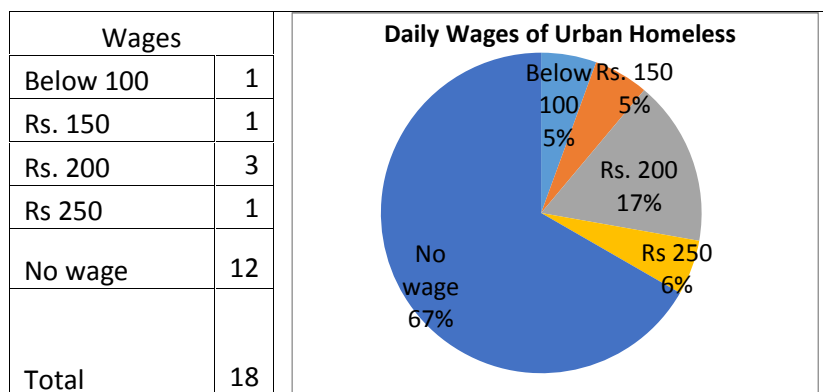
Occupation		<p>Occupational Structure</p> 	
Beggar	4		
Day Labourer	4		
Ragman	1		
Unemployed	9		
Total	18		

Source: Primary Survey.

7.4.1.4.3.1 Wage

As per the survey, in Baijnath Paprola, 67% (12) of Urban Homeless have no fixed wage, 17% have a daily wage of Rs 200, remaining 5% (1) have a daily wage of Rs. 150 and less than 100 each reaming 6% have a daily wage of Rs. 250.

Table 7-182: Wages for Urban Homeless

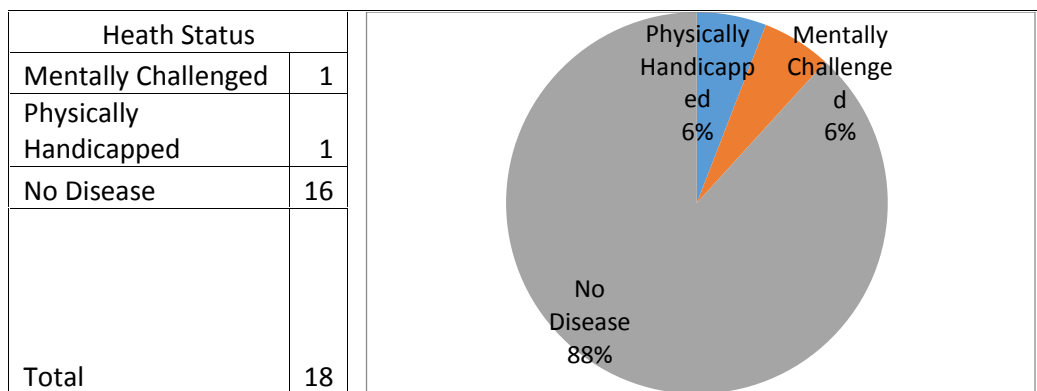


Source: Primary Survey.

7.4.1.4.4 Health

As per the survey, 6% of Urban Homeless in Baijnath Paprola are physically handicapped and mentally challenged each. Remaining 88% do not suffer from any kind of major health issue.

Table 7-183: health Status of Urban Homeless

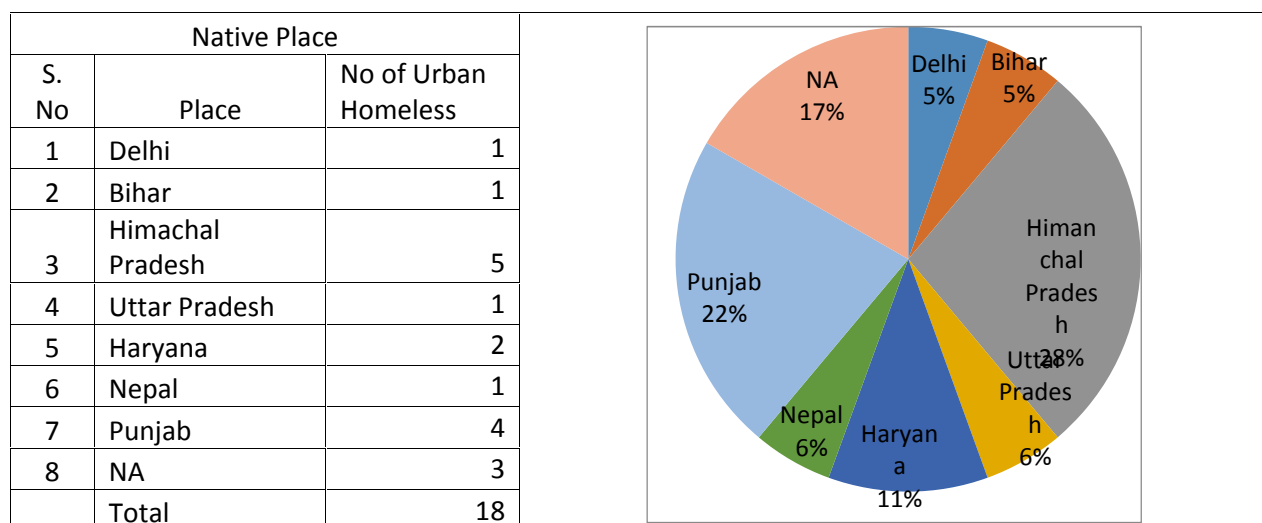


Source: Primary Survey.

7.4.1.4.5 Native Place

As per the survey in Baijnath Paprola, 35% of urban homeless belong to Nepal, 17% are from Haryana, and 6% each are from Uttar Pradesh, Himachal Pradesh, Bihar and Punjab each. There was no proper response for remaining 18% of the urban homeless.

Table 7-184: native Place of Urban Homeless



Source: Primary Survey.

7.4.1.4.6 Accessibility to Public Toilets

As per the survey, 100% of the Urban Homeless in Baijnath Paprola go for open defecation.

Table 7-185: Accessibility to Public Toilets to Urban Homeless

Accessibility to Public Facilities	
Public Toilet	0
Open defecation	18
Other	0
Total	18
Source: Primary Survey.	

7.4.1.4.7 Response for Proposed Government Shelter

As per the survey, there is 100% positive response from the urban homeless of Baijnath Paprola regarding the proposal of a government shelter.

Table 7-186: Response for Proposed Government Shelter by Urban Homeless

Response	
Positive	18
Negative	0
Other	0
Total	18

Source: Primary Survey.

7.4.1.4.8 Facilities expected from a government shelter

As per the survey conducted, 100% urban homeless expect to have clean drinking water facility, bathing facility and hygienic toilet facility in a government shelter.

Table 7-187: Facilities expected by Urban Homeless from a government shelter

Facilities Required	
Drinking Water	18
Bathing	18
Toilet	18

Source: Primary Survey.

7.4.1.4.9 Preferred location for a government shelter

During the survey it has been found that the most preferred location for a government shelter by the 22% urban homeless of Baijnath Paprola is around the bus stand of the city and for remaining 78% there is no preference regarding the location.

Table 7-188: Preferred location for a government shelter by Urban Homeless

Preferred Location for Government Shelter		
Bus Stand	4	<p>A pie chart illustrating the preferences for government shelter locations. The chart is divided into two segments: a blue segment representing 'Bus Stand' at 22% and a larger orange segment representing 'Anywhere' at 78%.</p>
Anywhere	14	
Total	18	

Source: Primary Survey.

7.4.1.5 Resource Mapping

During the primary survey, no resources were mapped within the municipal boundary of the city which can be used to accommodate urban homeless of the city now or in future.

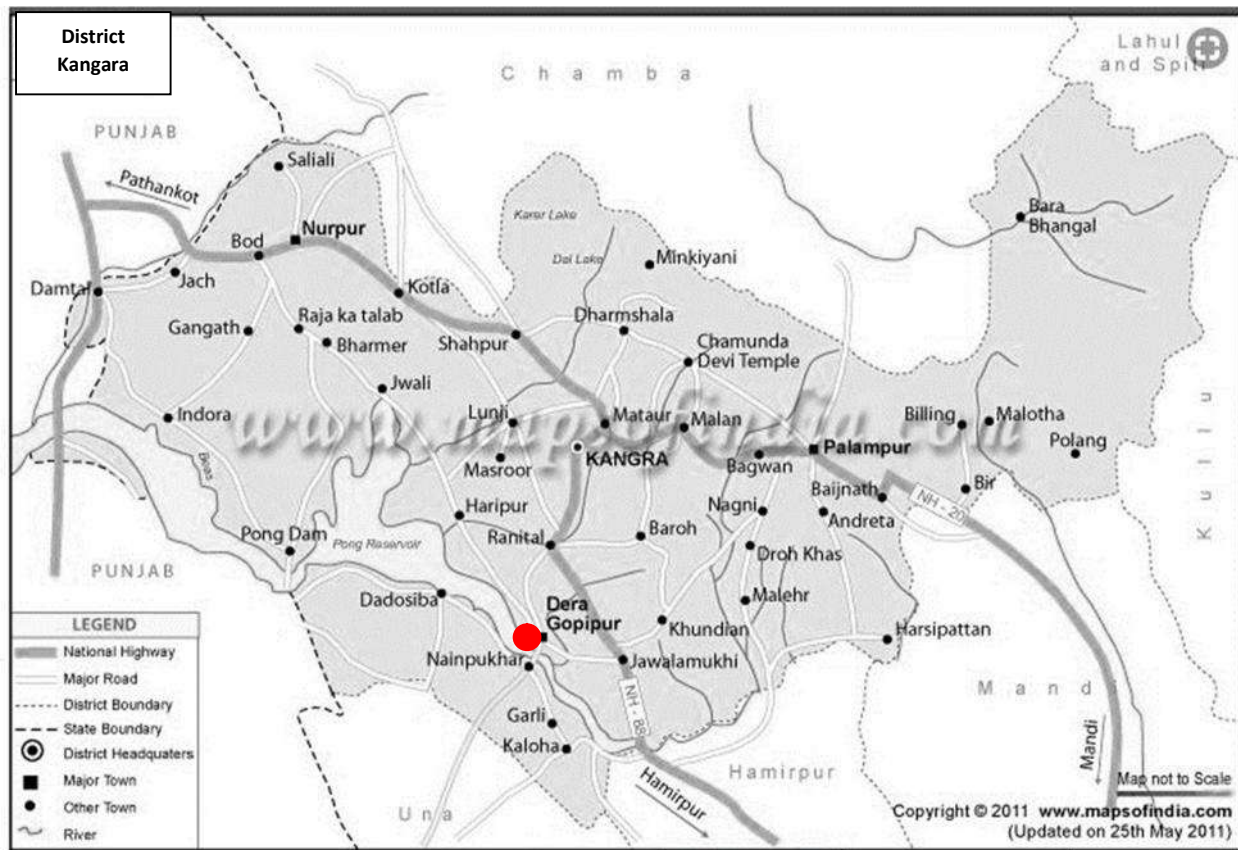
7.4.2 Dehra Municipal Council

Dehra Municipal Council, with population of 4816 is located in Kangra district in the state Himachal Pradesh in India. There are 7 wards in the city, among them Ward No 01 is the most populous ward with population of 948 and Ward No 02 is the least populous ward with population of 504. Total geographical area of Dehra Municipal Council is 3.27 Sq.Km.

7.4.2.1 Location

Nearest railway station is Guler which is 20 km far from here. District head quarter of the city is Dharamshala which is 55 km away. Shimla is the state head quarter of the city and is 220 km far from here.

Map 52: Location Map of Dehra Municipal Council



Source: Maps of India

7.4.2.2 Situational Analysis: Dehra Municipal Council

Following 5 urban homeless were identified during the primary survey in Dehra Municipal Council.

Table 7-189: List of Identified Urban Homeless in Dehra Municipal Council

S.No.	UID	Location	Name	Aadhaar	Age	Gender	Marital Status	Occupation	Resident Months	Daily Wage	Shelter Type
1	UID2712241	DEHRA NEAR BUS STAND	CHHOTE	588724099763	42	Male	married	Day laborer	> 12 months	250	Bamboo or Teerpal
2	UID3918525	DEHRA NEAR BUS STAND	RAJNI	454768435853	40	Female	married	Day laborer	> 12 months	100	Bamboo or Teerpal
3	UID1440026	DEHRA NEAR BUS STAND	KARAN	763834778862	12	Male	unmarried	Unemployed	> 12 months	N/A	Bamboo or Teerpal
4	UID2135670	DEHRA NEAR BUS STAND	MAMTA DEVI	448670215991	22	Female	married	Day laborer	3-6 months	300	Bamboo or Teerpal
5	UID8483648	DEHRA NEAR BUS STAND	MANOJ KUMAR	208304384075	25	Male	married	Day laborer	9-12 months	400	Bamboo or Teerpal

*Source: Primary Survey

7.4.2.3 Concentration Mapping of Identified Urban Homeless in Dehra Municipal Council

Given below is the detailed mapping of concentration areas of homeless population in Dehra:

Map 53: Concentration mapping of urban homeless in Dehra Municipal Council

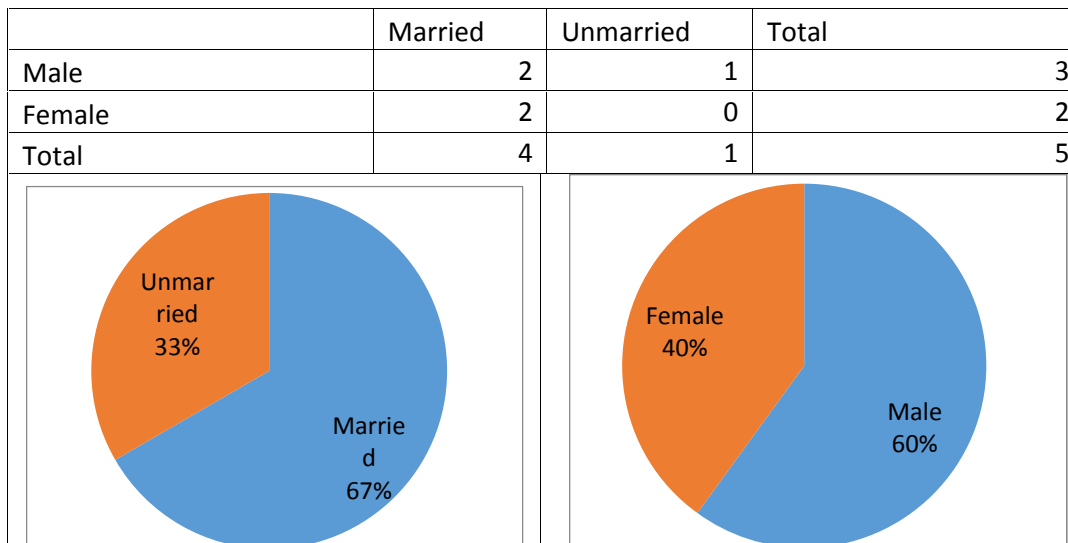


*Source: Primary Survey

7.4.2.4 Demographic Profile of Urban Homeless in Dehra Municipal Corporation

As per the survey, it has been found that there are total 5 urban homeless in Dehra out of which 2 (40%) are females and 3 (60%) are males. 67% of the urban homeless are married and 33% are unmarried.

Table 7-190: Demographic Profile of Urban Homeless

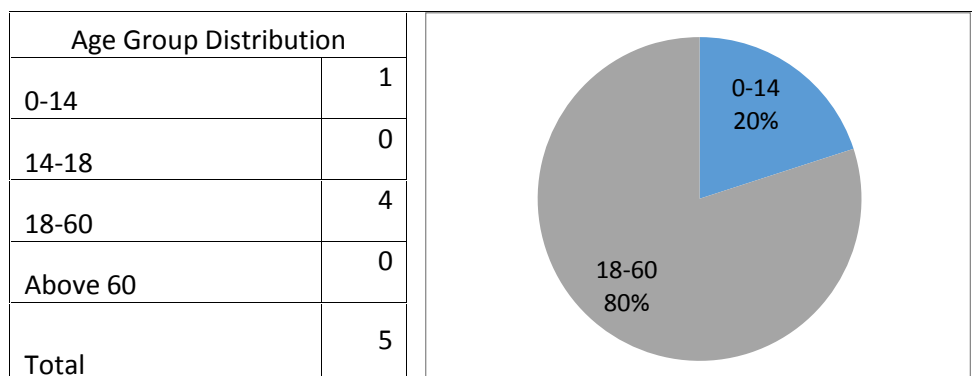


Source: Primary Survey.

7.4.2.4.1 Age Group Distribution

As per the survey conducted, 80% of Urban Homeless in Dehra fall under the age group of 18-60 years and remaining 20% fall in the age group of 0-14 years.

Table 7-191: Age group Distribution

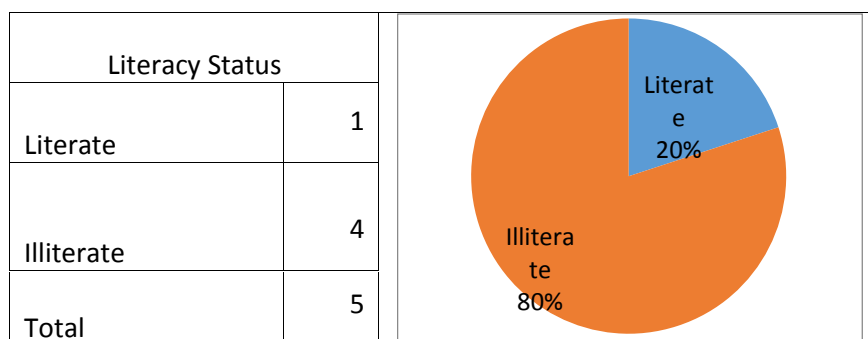


Source: Primary Survey.

7.4.2.4.2 Literacy

As per the survey, 80% of the Urban Homeless in Dehra are illiterate and remaining 20% are literate.

Table 7-192: Literacy Status of Urban Homeless

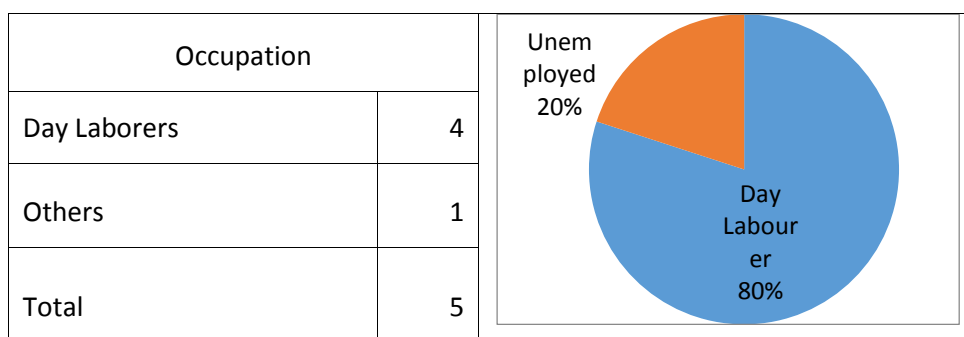


Source: Primary Survey.

7.4.2.4.3 Occupational Structure

As per the survey conducted, 80% (4) of total urban homeless in Dehra are working as day laborers and remaining 20% are unemployed.

Table 7-193: Occupational Structure of Urban Homeless

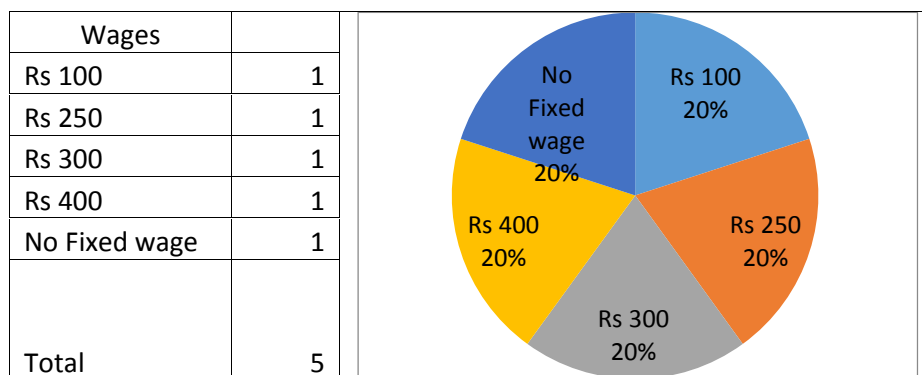


Source: Primary Survey.

7.4.2.4.3.1 Wage

As per the survey, in Dehra, 20% of the urban homeless have a daily wage of Rs 100, Rs 250, Rs 300, Rs 400 each and remaining 20% have no fixed wage.

Table 7-194: Wages for Urban Homeless



Source: Primary Survey.

7.4.2.4.4 Health

As per the survey, any Urban Homeless in Dehra is not suffering from any kind of major health issue.

Table 7-195: Health Status of Urban Homeless

Heath Status	
Mentally Challenged	0
Physically Handicapped	0
No Disease	5
Total	5

Source: Primary Survey.

7.4.2.4.5 Native Place

As per the survey in Dehra, 100% of urban homeless belong to Uttar Pradesh.

Table 7-196: Native Places of Urban Homeless

Native Place		
S. No	Place	No of Urban Homeless
1	Uttar Pradesh	5
	Total	5

Source: Primary Survey.

7.4.2.4.6 Accessibility to Public Toilets

As per the survey, 100% of the Urban Homeless in Dehra go for open defecation.

Table 7-197: Accessibility to Public Toilets to Urban Homeless

Accessibility to Public Facilities	
Public Toilet	0
Open defecation	5
Other	0
Total	5
<i>Source: Primary Survey.</i>	

7.4.2.4.7 Response for Proposed Government Shelter

As per the survey, there is 100% positive response from the urban homeless of Dehra regarding the proposal of a government shelter.

Table 7-198: Response for Proposed Government Shelter by Urban Homeless

Response	
Positive	5
Negative	0
Other	0
Total	5

Source: Primary Survey.

7.4.2.4.8 Facilities expected from a government shelter

As per the survey conducted, 100% urban homeless expect to have clean drinking water facility, bathing facility and hygienic toilet facility in a government shelter.

Table 7-199: Facilities expected by Urban Homeless from a government shelter

Facilities Required	
Drinking Water	5
Bathing	5
Toilet	5

Source: Primary Survey.

7.4.2.4.9 Preferred location for a government shelter

During the survey it has been found that there is no preferred location for a government shelter by the 60% urban homeless of Dehra and for 40% of them it is around the bus stand of the city.

Table 7-200: Preferred location for a government shelter by Urban Homeless

Preferred Location for Government Shelter		
Bus Stand	2	<p>Bus Stand 40%</p> <p>ANYWHERE 60%</p>
Anywhere	3	
Total	5	

Source: Primary Survey.

7.4.2.5 Resource Mapping

During the primary survey, following resources were mapped within the municipal boundary of the city which can be used to accommodate urban homeless of the city now or in future. Given below is the detail of the resources mapped:

Table 7-201: List of Resources mapped in the city

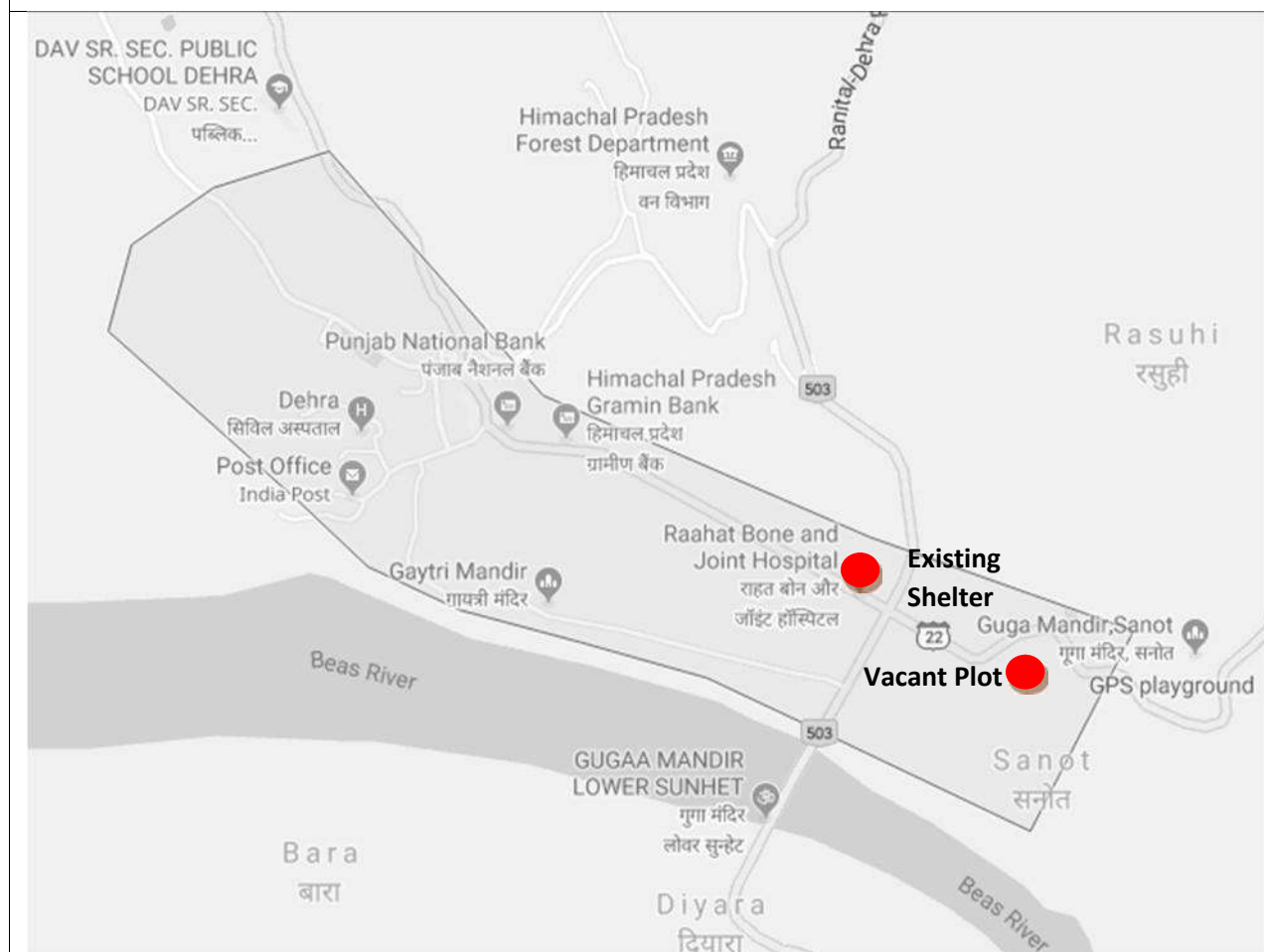
S. No	Location	Type	Name	Ownership	Condition	Construction type	No. of Rooms	Capacity	Facilities			
									Kitchen	Bathroom	Toilets	Electricity
1	NEAR AMARPURI	Existing Shelter	REHAN BASERA	Government	Good	Pucca	N/A	60	No	Yes	Yes	Yes
2	REHAN BASERA BACK SIDE	Vacant Plot	PLOT (Area: 1000 sqm)	Government		N/A	N/A	N/A	N/A	N/A	N/A	N/A

Source: Primary Survey.

7.4.2.5.1 Location

Below map shows the geographical location of the identified resource within the city boundary:

Map 54: Location of Mapped Resources in Dehra MC



Source: Primary Survey.

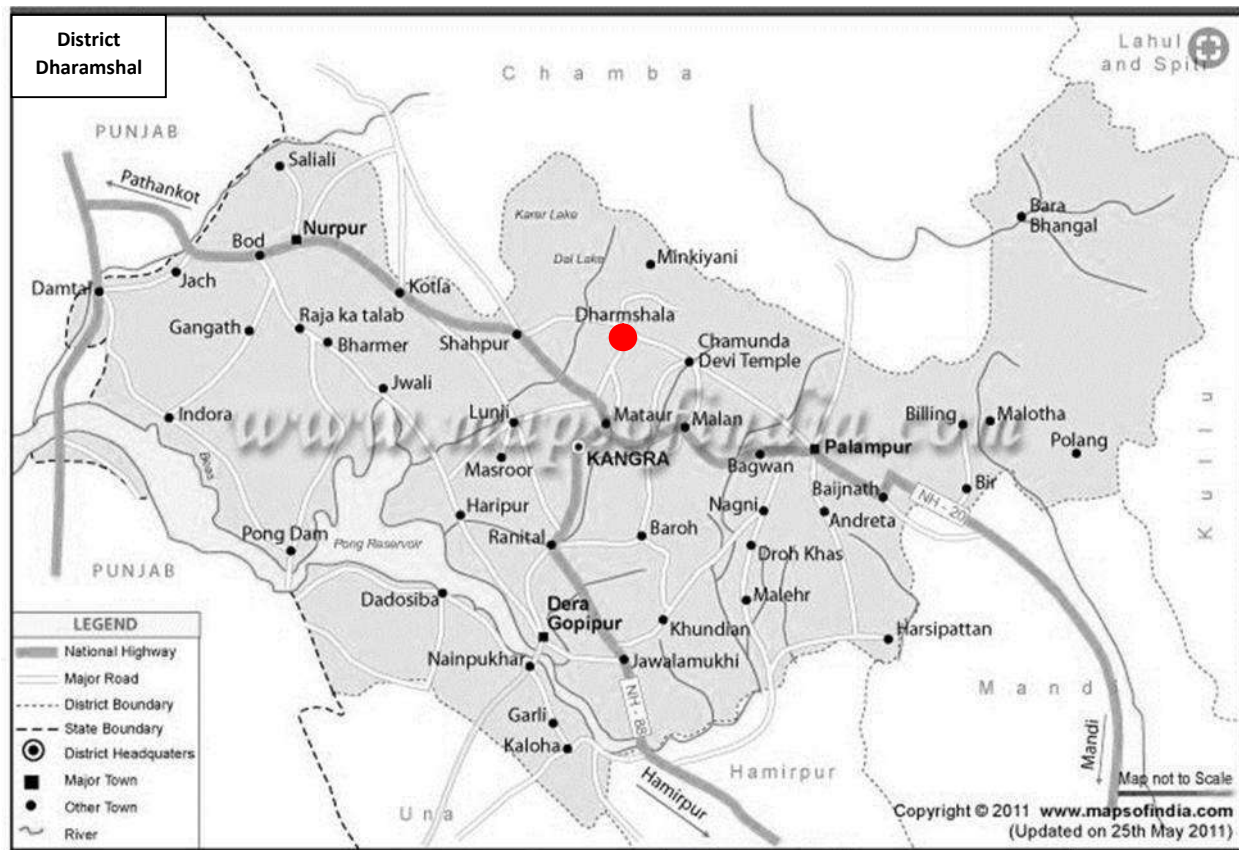
7.4.3 Dharamshala Municipal Corporation

Dharamshala Municipal Corporation (M C), with population of 53543 is Dharamshala sub district's only municipal corporation located in Kangra district in the state Himachal Pradesh in India. Total geographical area of Dharamshala municipal council (MC) is 10.63 Sq.Km.

7.4.3.1 Location

Nearest railway station is Kangra Mandir which is 19 km far from here. Dharamshala is the sub district head quarter of the city. District head quarter of the city is Dharamshala. Shimla is the state head quarter of the city and is 256 km far from here.

Map 55: Location Map of Dharamshala Municipal Corporation



Source: Maps of India

7.4.3.2 Situational Analysis: Dharamshala Municipal Corporation

Following 12 urban homeless were identified during the primary survey in Dharamshala Municipal Corporation.

GIS BASED SURVEY OF URBAN HOMELESS IN 54 ULBS OF HIMACHAL PRADESH

Table 7-202: List of Identified Urban Homeless in Dharamshala Municipal Corporation

S.No.	UID	Location	Name	Aadhaar	Age	Gender	Marital Status	Occupation	Resident Months	Daily Wage	Shelter Type
1	UID4949162	DHARMAAD	SAHALAD TANDAN	572259758250	44	Male	married	Day laborer	> 12 months	200	Tin Shed
2	UID1130520	DHARMAAD WARD NO.4	RAHUL	82403613593	15	Male	unmarried	Unemployed	> 12 months	N/A	Tin Shed
3	UID1099979	DHARMAAD	PREETI TANDAN	N/A	11	Female	unmarried	Unemployed	> 12 months	N/A	Tin Shed
4	UID7353726	DHARMAAD	MONA TANDAN	351196629806	17	Female	unmarried	Day laborer	> 12 months	400	Tin Shed
5	UID1623688	DHARMAAD WARD NO.4	REENU TANDAN	N/A	18	Female	unmarried	Day laborer	> 12 months	350	Tin Shed
6	UID7294057	DHARAMSHALA	VEERASH TANDAN	DJK/0469726	40	Female	married	Day laborer	> 12 months	200	Tin Shed
7	UID4385645	MEACLODGANJ NEAR BY BUS STAND	ROSHNI	518252946333	30	Female	married	Unemployed	> 12 months	N/A	Construction Site
8	UID1503232	MEACLODGANJ NEAR BY BUS STAND U.C BUILDING	RAVI KUMAR	355160857021	32	Male	married	Day laborer	> 12 months	300	Construction Site
9	UID8858596	MEACLODGANJ NEAR BY BUS STAND	GIRJA	N/A	11	Female	unmarried	Unemployed	> 12 months	N/A	Construction Site

GIS BASED SURVEY OF URBAN HOMELESS IN 54 ULBS OF HIMACHAL PRADESH

S.No.	UID	Location	Name	Aadhaar	Age	Gender	Marital Status	Occupation	Resident Months	Daily Wage	Shelter Type
10	UID1794785	MEACLODGANJ NEAR BY BUS STAND	VISHNU	N/A	9	Male	unmarried	Unemployed	> 12 months	N/A	Construction Site
11	UID7307271	MEACLODGANJ NEAR BY BUS STAND	VISHAL	N/A	6	Male	unmarried	Unemployed	> 12 months	N/A	Construction Site
12	UID8569616	MEACLODGANJ NEAR BY BUS STAND	SAHIL	N/A	2	Male	unmarried	Unemployed	> 12 months	N/A	Construction Site

*Source: Primary Survey

7.4.3.3 Concentration Mapping of Identified Urban Homeless in Dharamshala Municipal Corporation

Given below is the detailed mapping of concentration areas of homeless population in Dharamshala:

Map 56: Concentration mapping of urban homeless in Dharamshala Municipal Corporation



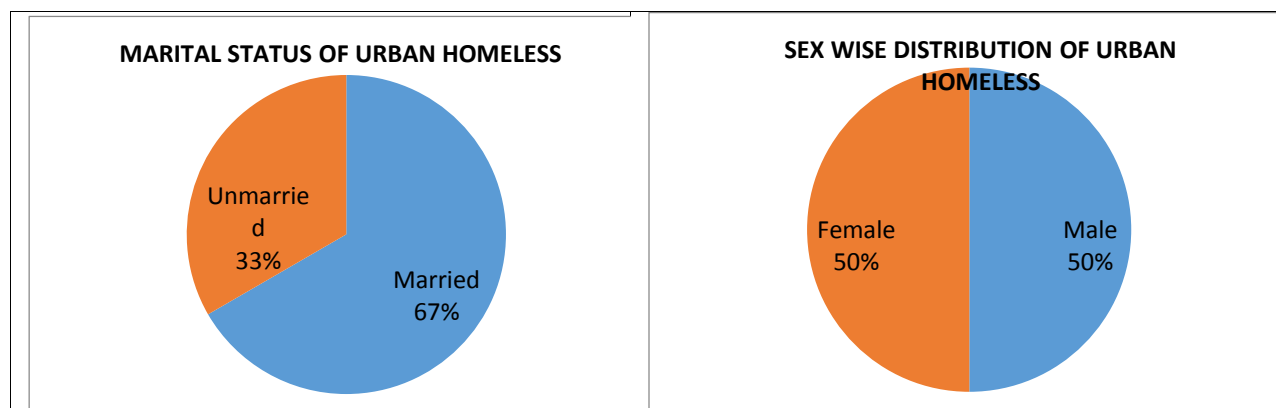
*Source: Primary Survey

7.4.3.4 Demographic Profile of Urban Homeless in Dharamshala Municipal Corporation

As per the survey, it has been found that there are total 12 urban homeless in Dharamshala out of which 6 (50%) are females and 6 (50%) are males. 8 (67%) of the total urban homeless are married and 4 (33%) are unmarried.

Table 7-203: Demographic Profile of Urban Homeless

	Married	Unmarried	Total
Male	4	2	6
Female	4	2	6
Total	8	4	12

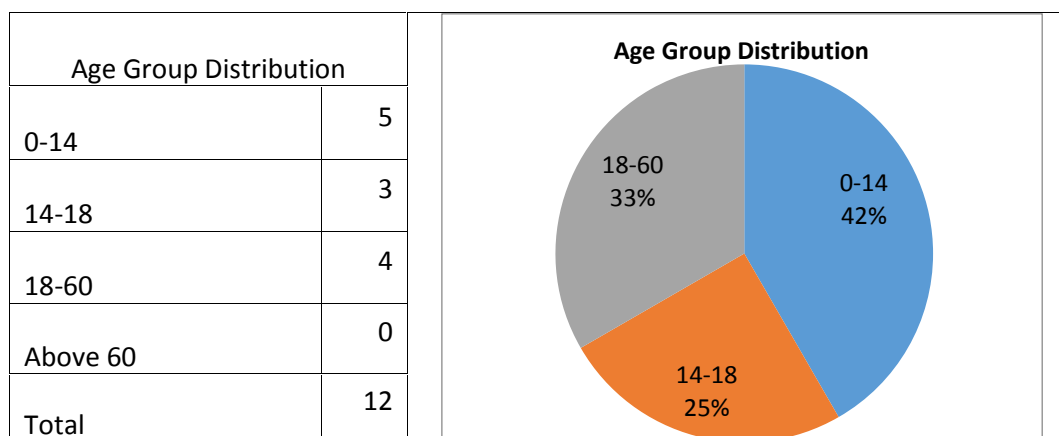


Source: Primary Survey.

7.4.3.4.1 Age Group Distribution

As per the survey conducted, 42% of Urban Homeless in Dharamshala fall under the age group of 0-14 years, 33% fall in the age group of 18-60 years followed by 25% belong to the age group of 14-18 years.

Table 7-204: Age group Distribution

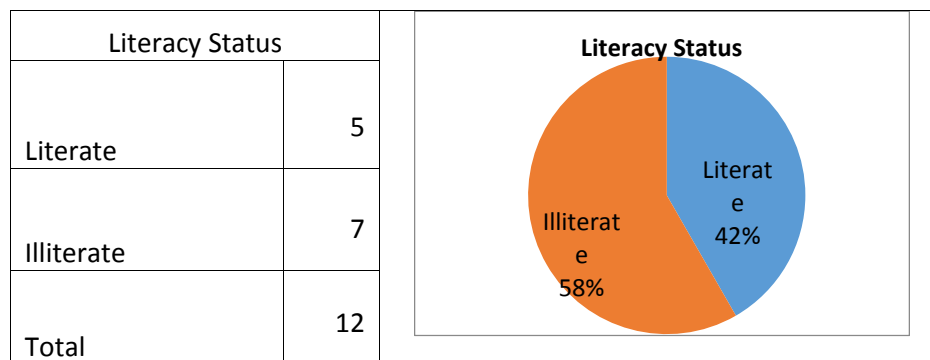


Source: Primary Survey.

7.4.3.4.2 Literacy

As per the survey, 58% of the Urban Homeless in Dharamshala are illiterate and only 42% are literate.

Table 7-205: Literacy Status of Urban Homeless

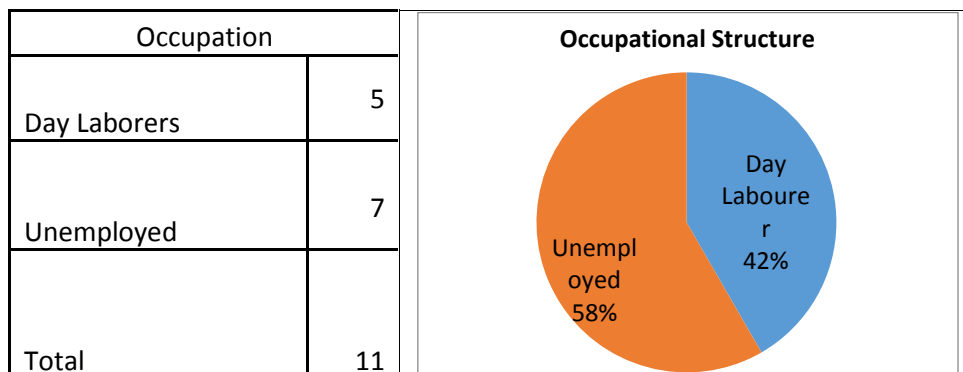


Source: Primary Survey.

7.4.3.4.3 Occupational Structure

As per the survey conducted, 58% (8) of total urban homeless in Dharamshala are unemployed and 42% are working as day laborers.

Table 7-206: Occupational Structure of Urban Homeless

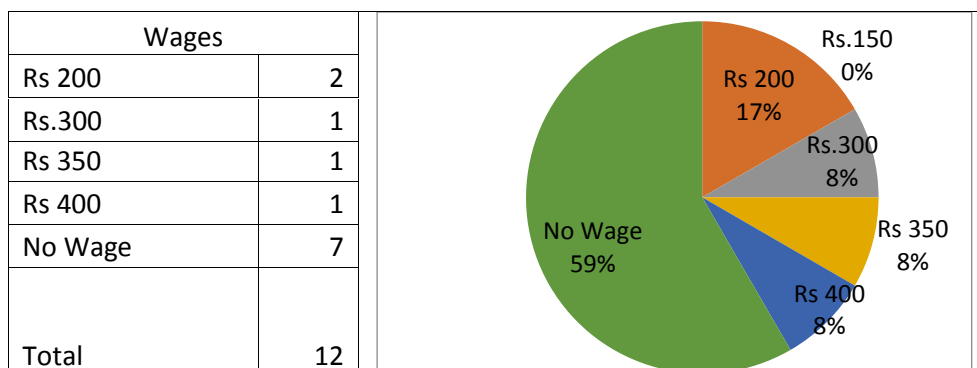


Source: Primary Survey.

7.4.3.4.3.1 Wage

As per the survey, in Dharamshala, 73% (8) of Urban Homeless have no fixed wages, 18% have their daily wage of Rs 250 and 9% (1) of Urban Homeless have their daily wage of Rs 150.

Table 7-207: Wages for Urban Homeless



Source: Primary Survey.

7.4.3.4.4 Health

As per the survey, Urban Homeless in Dharamshala do not have any kind of major health issue.

Table 7-208: Health Status of Urban Homeless

Heath Status	
Mentally Challenged	0
Physically Handicapped	0
No Disease	12
Total	12

Source: Primary Survey.

7.4.3.4.5 Native Place

As per the survey, 50% of the urban homeless belong to Chattisgarh, 42% are from Nepal and remaining 8% are from Uttarakhand.

Table 7-209: Native Place of Urban Homeless

Native Place			
S. No	Place	No of Urban Homeless	
1	Nepal	5	
2	Uttarakhand	1	
3	Chhattisgarh	6	
4	Total	12	

Source: Primary Survey.

7.4.3.4.6 Accessibility to Public Toilets

As per the survey, 58% of the Urban Homeless in Dharamshala go for open defecation and remaining 42% go for other options.

Table 7-210: Accessibility to Public Toilets to Urban Homeless

Accessibility to Public Facilities	
Public Toilet	0
Open defecation	7
Other	5
Total	12
<i>Source: Primary Survey.</i>	

A pie chart illustrating the distribution of accessibility to public facilities. The chart is divided into two segments: a larger orange segment representing 'Open defecation' at 58%, and a smaller grey segment representing 'Other' at 42%.

Category	Percentage
Open defecation	58%
Other	42%

7.4.3.4.7 Response for Proposed Government Shelter

As per the survey, there is 100% positive response from the urban homeless of Dharamshala regarding the proposal of a government shelter.

Table 7-211: Response for Proposed Government Shelter by Urban Homeless

Response	
Positive	12
Negative	0
Other	0
Total	12

Source: Primary Survey.

7.4.3.4.8 Facilities expected from a government shelter

As per the survey conducted, 100% urban homeless expect to have clean drinking water facility, bathing facility and hygienic toilet facility in a government shelter.

Table 7-212: Facilities expected by Urban Homeless from a government shelter

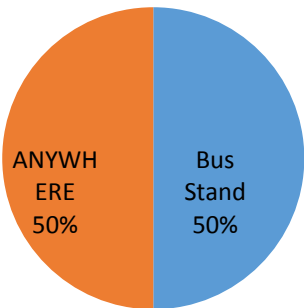
Facilities Required	
Drinking Water	12
Bathing	12
Toilet	12

Source: Primary Survey.

7.4.3.4.9 Preferred location for a government shelter

During the survey it has been found that the most preferred location for a government shelter by the 50% of urban homeless of Dharamshala is around the taxi stand of the city and for remaining 50% there is no preferred location for a government shelter.

Table 7-213: Preferred location for a government shelter by Urban Homeless

Preferred Location for Government Shelter		
Bus Stand	6	
Anywhere	6	
Total	12	

Source: Primary Survey.

7.4.3.5 Resource Mapping

During the primary survey, following resources were mapped within the municipal boundary of the city which can be used to accommodate urban homeless of the city now or in future. Given below is the detail of the resources mapped:

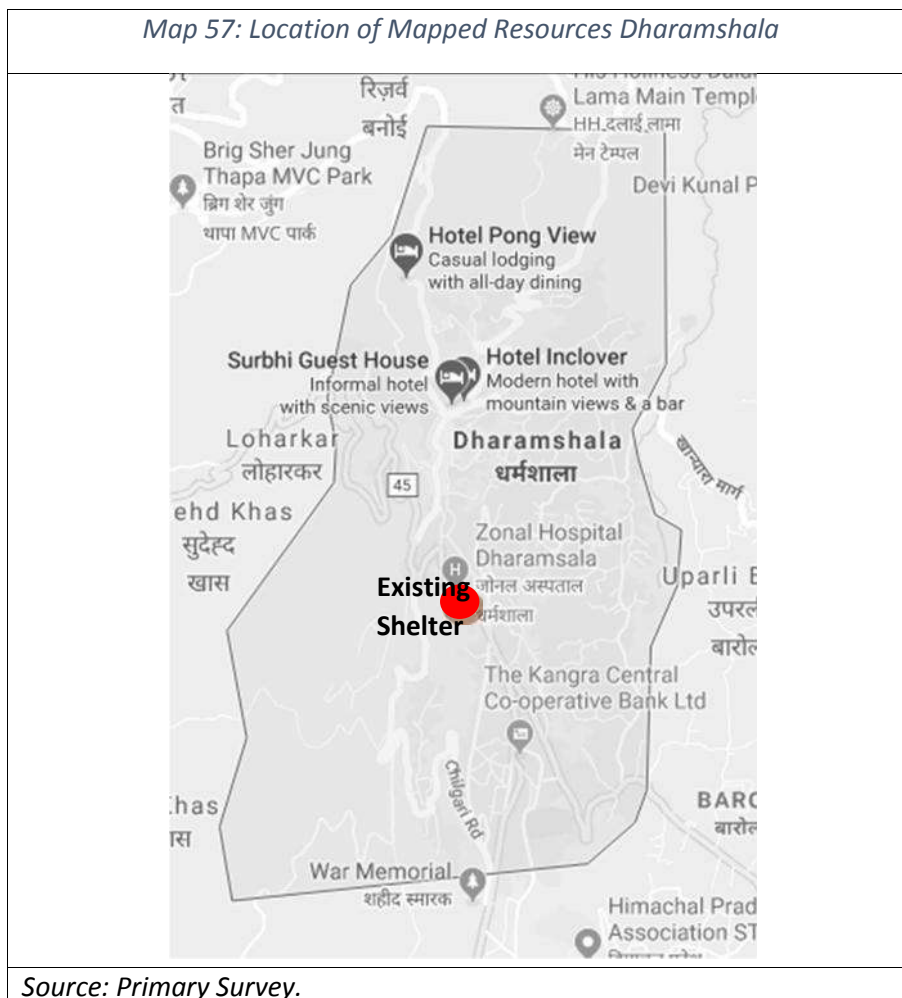
Table 7-214: List of Resources mapped in the city

S. No	Location	Type	Name	Ownership	Condition	Construction type	No. of Rooms	Capacity	Facilities			
									Drinking Water	Bathroom	Toilets	Electricity
1	NEAR GOVT. HOSPITAL	Existing Shelter	REHAN BASERA	Government	Good	Pucca	N/A	50	Yes	Yes	Yes	Yes

Source: Primary Survey.

7.4.3.5.1 Location

Below map shows the geographical location of the identified resource within the city boundary:



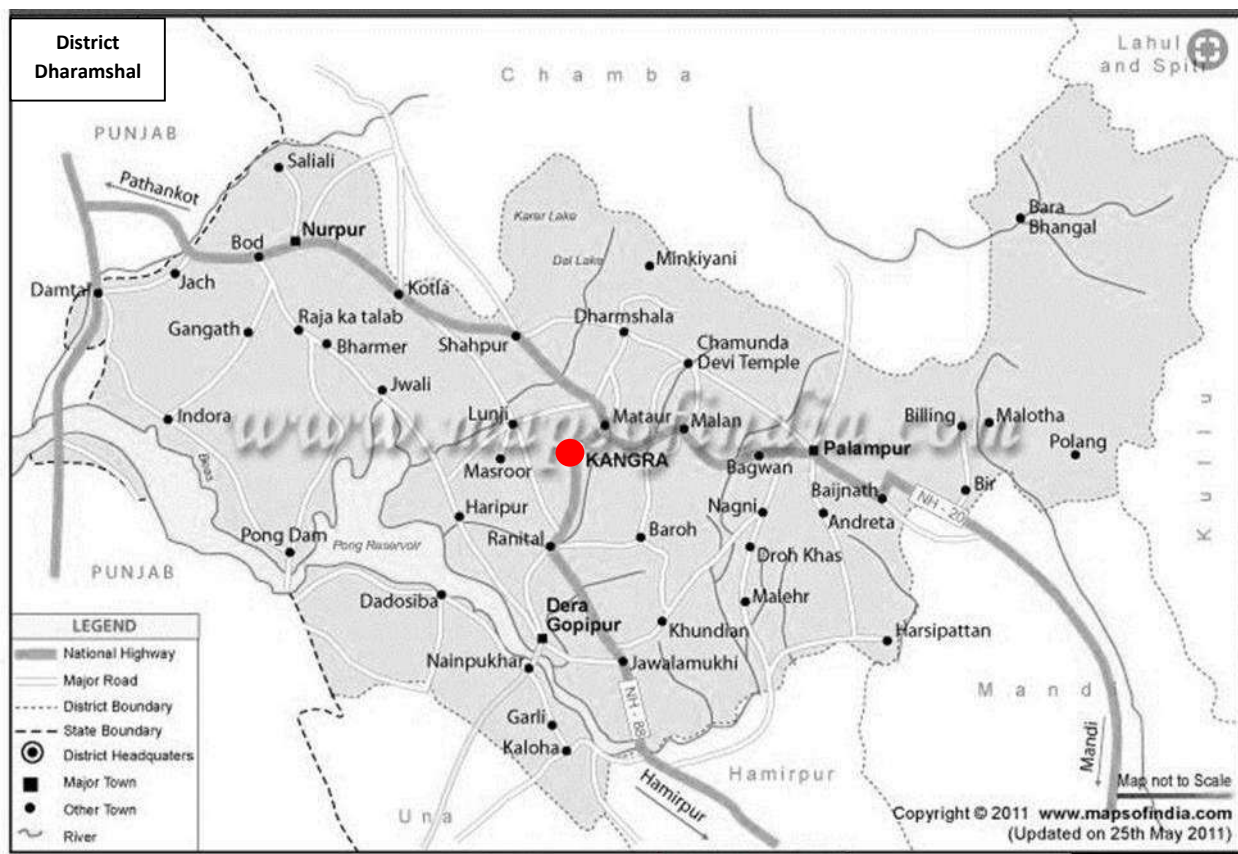
7.4.4 Kangra Municipal Council

Kangra Municipal Council, with population of 9528 is Kangra sub district's only municipal council located in Kangra sub district of Kangra district in the state Himachal Pradesh in India. Total geographical area of Kangra municipal council is 3.12 Sq.Km. There are 9 wards in the city, among them Kangra Ward No 03 is the most populous ward with population of 1488 and Kangra Ward No 06 is the least populous ward with population of 764.

7.4.4.1 Location

Nearest railway station is Kangra Mandir which is 2 km far from here. Kangra is the sub district head quarter of the city. District head quarter of the city is Dharamshala which is 18 km away. Shimla is the state head quarter of the city and is 249 km far from here.

Map 58: Location Map of Kangra Municipal Council



Source: Maps of India

7.4.4.2 Situational Analysis: Kangra Municipal Council

Following 1 urban homeless was identified during the primary survey in Kangra Municipal Council.

Table 7-215: List of Identified Urban Homeless in Kangra Municipal Council

S.No.	UID	Location	Name	Aadhaar	Age	Gender	Marital Status	Occupation	Resident Months	Wage	Shelter Type
1	UID8119936	BRIJESHWARI TEMPLE KANGRA	MURLI SHARMA	N/A	60	Male	married	Day laborer	0-3 months	300,1000-3000	NO

*Source: Primary Survey

7.4.4.3 Concentration Mapping of Identified Urban Homeless in Kangra Municipal Council

Given below is the detailed mapping of concentration areas of homeless population in Kangra:



*Source: Primary Survey

During the survey only 1 urban homeless was found in Kangra Municipal Council who is a male and married. He is 60 years old and is not literate. He is working as a day laborer and has a daily wage of Rs 300. He is not suffering from any major health issue. There was no proper response regarding his native place. He has no access to public toilets and goes for open defecation. His response was positive regarding proposed government shelter and area around bus stand is the preferred location for the shelter for him as per the survey.

7.4.4.4 Resource Mapping

During the primary survey, following resources were mapped within the municipal boundary of the city which can be used to accommodate urban homeless of the city now or in future. Given below is the detail of the resources mapped:

Table 7-216: List of Resources mapped in the city

S. No	Location	Type	Name	Ownership	Condition	Construction type	No. of Rooms	Capacity	Facilities			
									Drinking water	Bathroom	Toilets	Electricity
1	NEAR JAMES CHURCH	Existing Shelter	REHAN BASERA	Government	Good	Pucca	N/A	N/A	Yes	Yes	Yes	Yes

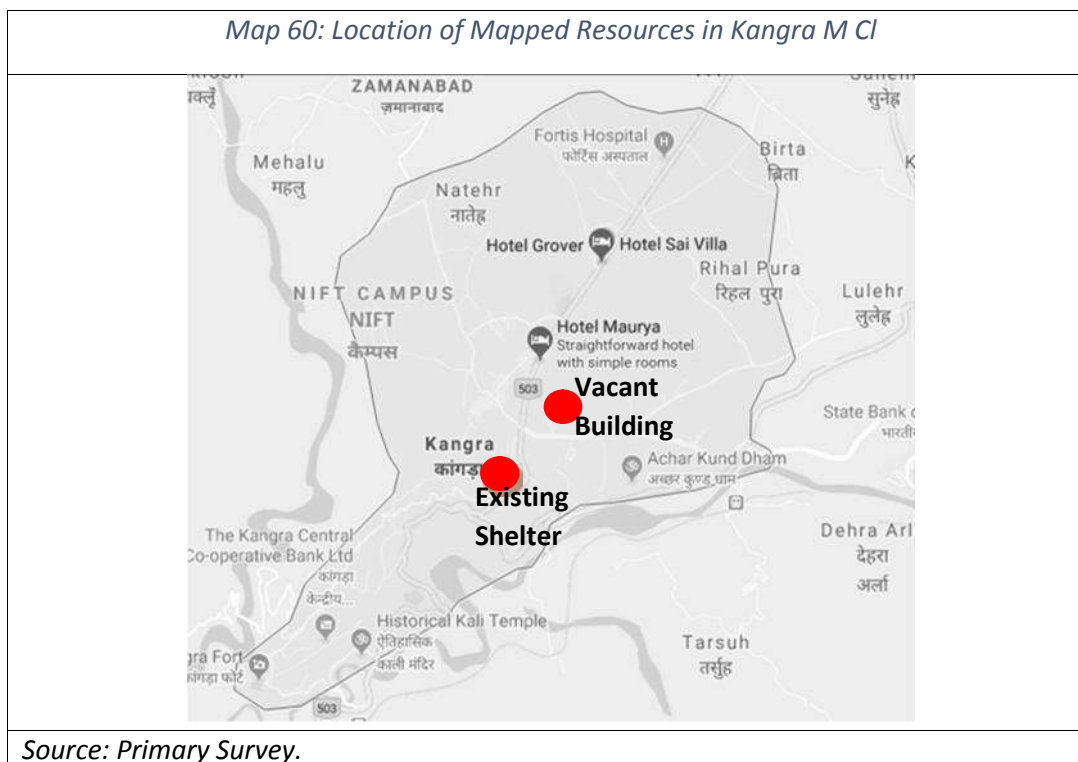
Source: Primary Survey.

Table 7-217: List of Resources mapped in the city

S. No	Type	Location
1	Vacant Building (Parking Area)	Ward No. 5

7.4.4.4.1 Location

Below map shows the geographical location of the identified resource within the city boundary:



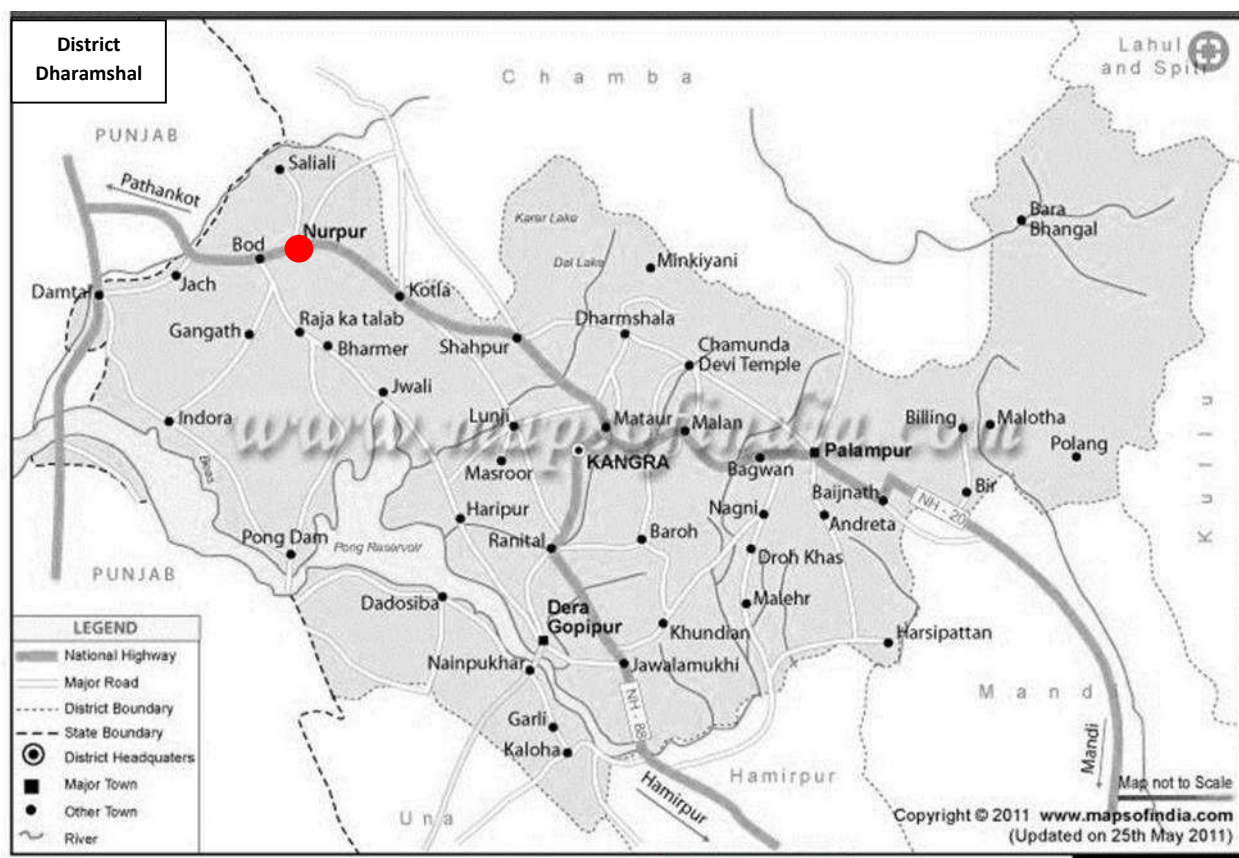
7.4.5 Nurpur Municipal Council

Nurpur Municipal Council, with population of 9807 is Nurpur sub district's only municipal council located in Nurpur sub district of Kangra district in the state Himachal Pradesh in India. Total geographical area of Nurpur municipal council is 4.75 Sq.Km. There are 9 wards in the city, among them Nurpur Ward No 07 is the most populous ward with population of 1411 and Nurpur Ward No 04 is the least populous ward with population of 826.

7.4.5.1 Location

Nearest railway station is Jasur which is 5 km far from here. Nurpur is the sub district head quarter of the city. District head quarter of the city is Dharamshala which is 63 km away. Shimla is the state head quarter of the city and is 307 km far from here.

Map 61: Location Map of Nurpur Municipal Council



Source: Maps of India

7.4.5.2 Situational Analysis: Nurpur Municipal Council

Following 1 urban homeless was identified during the primary survey in Nurpur Municipal Council.

Table 7-218: List of Identified Urban Homeless in Nurpur Municipal Council

S. No	UID	Location	Name	Aadhaar	Age	Gender	Marital Status	Occupation	Resident Months	Wage	Shelter Type
1	UID1370178	HANUMAN MANDIR NURPUR	SANTOSH GIRI	N/A	46	Male	unmarried	Unemployed	> 12 months	N/A	NO

*Source: Primary Survey

7.4.5.3 Concentration Mapping of Identified Urban Homeless in Nurpur Municipal Council

Given below is the detailed mapping of concentration areas of homeless population in Nurpur:



*Source: Primary Survey

During the survey only 1 urban homeless was found in Nurpur Municipal Council who is a male and unmarried. He is 46 years old and is not literate. He is unemployed and has no fixed wage. He is not suffering from any major health issue. He belongs to Himachal Pradesh only. He has no access to public toilets and goes for open defecation. His response was positive regarding proposed government shelter and area around some religious place is the preferred location for the shelter for him as per the survey.

7.4.5.4 Resource Mapping

During the primary survey, following resources were mapped within the municipal boundary of the city which can be used to accommodate urban homeless of the city now or in future. Given below is the detail of the resources mapped:

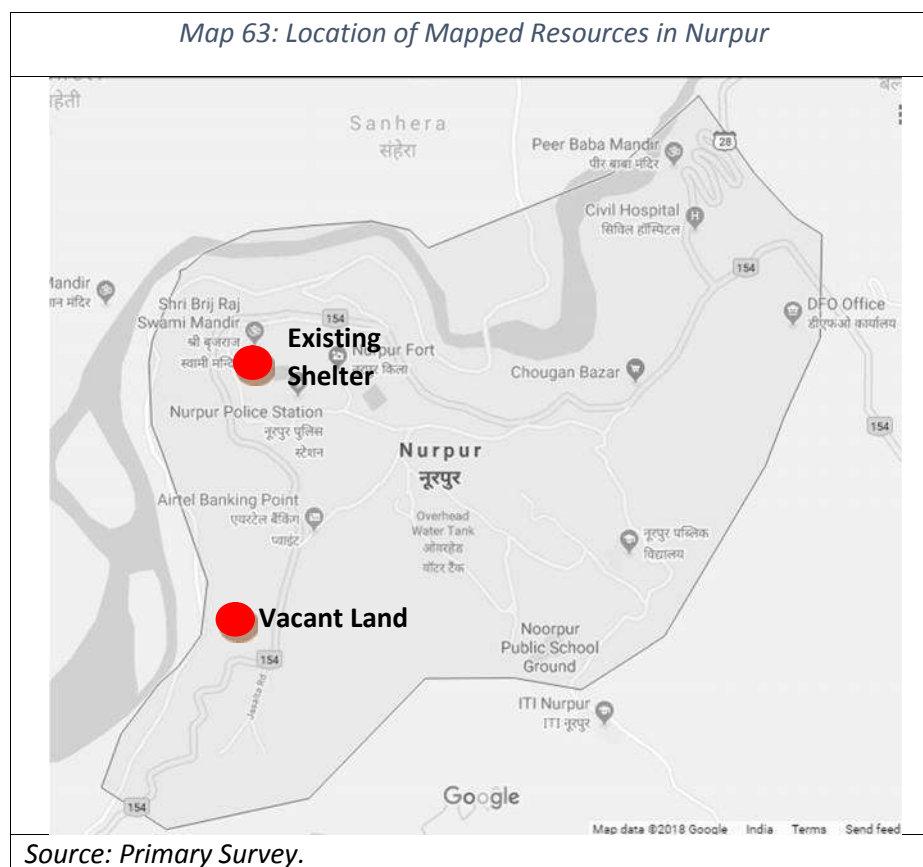
Table 7-219: List of Resources mapped in the city

S. No	Location	Type	Name	Ownership	Condition	Construction type	No. of Rooms	Capacity	Facilities				
									Drinking Water	Bathroom	Toilets	Electricity	Other
1	WARD NO. 3	Existing Shelter	REHAN BASERA	Government	Good	Pucca	N/A	40	Yes	Yes	Yes	Yes	First Aid, Telephone
2	NEAR N P S SCHOOL	Vacant Plot	PLOT (Area: 4046 sqm)	Government	N/A	N/A	N/A	N/A	N/A	N/A	N/A	N/A	N/A

Source: Primary Survey.

7.4.5.4.1 Location

Below map shows the geographical location of the identified resource within the city boundary:



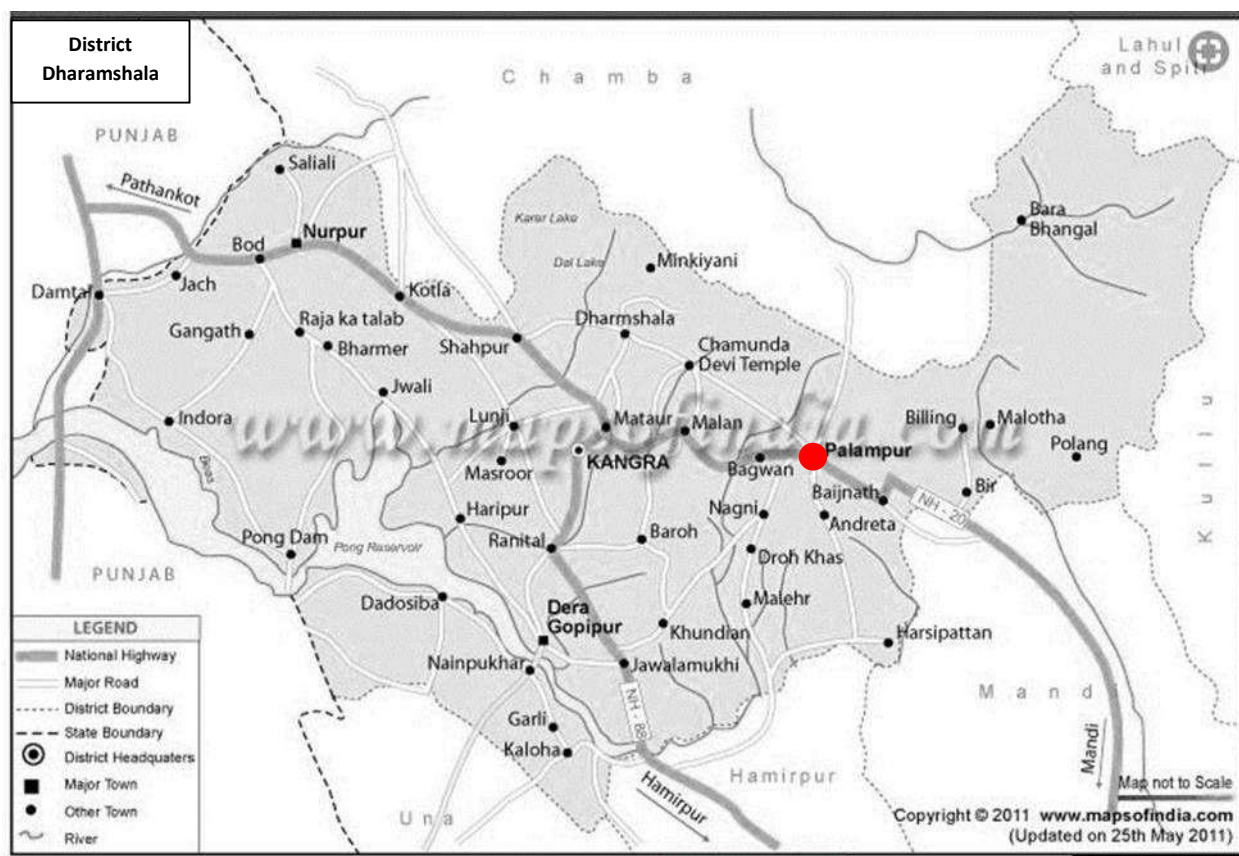
7.4.6 Palampur Municipal Council

Palampur Municipal Council, with population of 3543 is Palampur sub district's only municipal council located in Palampur sub district of Kangra district in the state Himachal Pradesh in India. Total geographical area of Palampur municipal council is 0.67 Sq.Km. There are 7 wards in the city, among them Palampur Ward No 07 is the most populous ward with population of 982 and Palampur Ward No 05 is the least populous ward with population of 336.

7.4.6.1 Location

Nearest railway station is Maranda which is 5 km far from here. Palampur is the sub district head quarter of the city. District head quarter of the city is Dharamshala which is 40 km away. Shimla is the state head quarter of the city and is 256 km far from here.

Map 64: Location Map of Palampur Municipal Council



Source: Maps of India

7.4.6.2 Situational Analysis: Palampur Municipal Council

Following 11 urban homeless were identified during the primary survey in Palampur Municipal Council.

GIS BASED SURVEY OF URBAN HOMELESS IN 54 ULBS OF HIMACHAL PRADESH

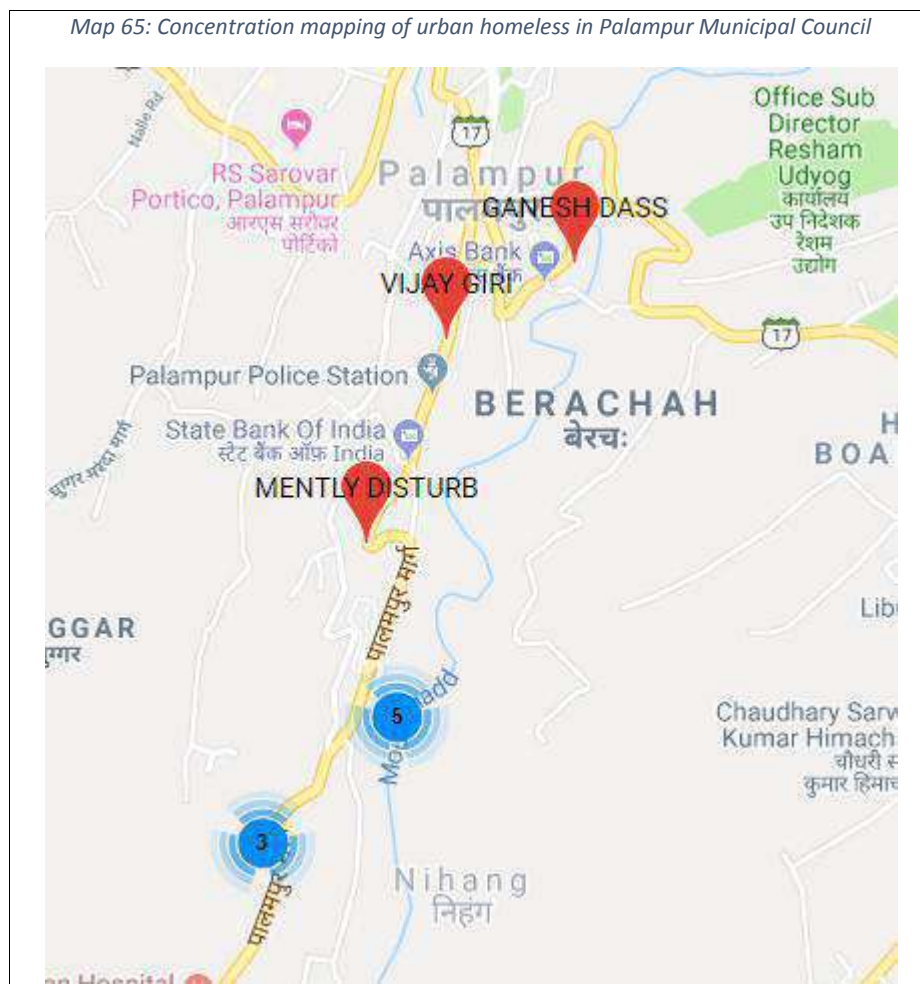
Table 7-220: List of Identified Urban Homeless in Palampur Municipal Council

S.No.	UID	Location	Name	Aadhaar	Age	Gender	Marital Status	Occupation	Resident Months	Wage	Shelter Type
1	UID4676388	OLD BUS STAND PALAMPUR	KEWAL	N/A	60	Male	Married	Unemployed	9-12 months	N/A	NO
2	UID2848548	BUS STAND PALAMPUR	C MANSANI	N/A	55	Male	married	Unemployed	> 12 months	N/A	NO
3	UID7237788	GHUGGAR TANDA WARD NO. 5	DHARAM SINGH	852433625261	78	Male	married	BAGGER	> 12 months	N/A	N/A
4	UID1324037	GHUGGAR TANDA WARD NO. 5	MOHAN SINGH	814936160704	40	Male	married	Day laborer	> 12 months	300	NO
5	UID1221824	GHUGGAR TANDA WARD NO. 5	URMILA DEVI	516880750601	72	Female	married	Unemployed	> 12 months	N/A	NO
6	UID5342632	GHOGGHAR TANDA	SALONI	230938869935	13	Female	unmarried	Unemployed	> 12 months	N/A	NO
7	UID1951900	GHOGGHAR TANDA WARD NO. 5	BHOLU	380863135717	11	Male	unmarried	Unemployed	> 12 months	N/A	NO
8	UID6312560	SUBHASH CHOWK	GANESH DASS	N/A	70	Male	unmarried	BAGGER	> 12 months	60	NO
9	UID2242081	SUBHASH CHOWK	RAMESH DASS UDASIN	357681914949	80	Male	unmarried	Unemployed	> 12 months	N/A	NO
10	UID6429197	BUS STAND PALAMPUR	MALETLY DISTURB	N/A	30	Male	unmarried	Unemployed	> 12 months	N/A	NO
11	UID1294153	MAIN BAZAR PALAMPUR	VIJAY GIRI	409504136956	64	Male	married	Day laborer	3-6 months	300	NO

*Source: Primary Survey

7.4.6.3 Concentration Mapping of Identified Urban Homeless in Palampur Municipal Council

Given below is the detailed mapping of concentration areas of homeless population in Palampur:



*Source: Primary Survey

7.4.6.4 Demographic Profile of Urban Homeless in Palampur Municipal Council

As per the survey, it has been found that there are total 11 urban homeless in Palampur out of which 2 (18%) are females and 9 (82%) are males. 6 (55%) of the total urban homeless are married and 5 (45%) are unmarried.

Table 7-221: Demographic Profile of Urban Homeless

	Married	Unmarried	Total
Male	5	4	9
Female	1	1	2
Total	6	5	11

MARITAL STATUS OF URBAN HOMELESS

A pie chart titled 'MARITAL STATUS OF URBAN HOMELESS'. It is divided into two segments: a larger blue segment representing 'Married' at 55%, and a smaller orange segment representing 'Unmarried' at 45%.

SEX WISE DISTRIBUTION OF URBAN HOMELESS

A pie chart titled 'SEX WISE DISTRIBUTION OF URBAN HOMELESS'. It is divided into two segments: a large blue segment representing 'Male' at 82%, and a smaller orange segment representing 'Female' at 18%.

Source: Primary Survey.

7.4.6.4.1 Age Group Distribution

As per the survey conducted, 46% of Urban Homeless in Palampur are above 60 years old. 36% fall under the age group of 18-60 years followed by 18% who fall in the age group of 0-14 years.

Table 7-222: Age group Distribution

Age Group Distribution	
0-14	2
14-18	0
18-60	4
Above 60	5
Total	11

Age Group Distribution

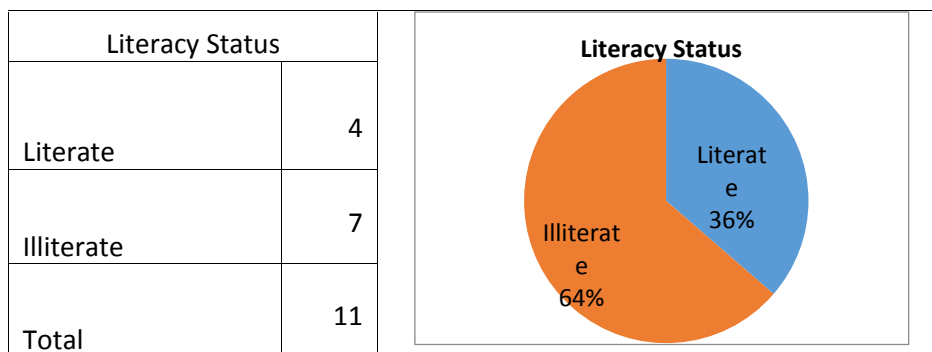
A pie chart titled 'Age Group Distribution'. It is divided into three segments: a large yellow segment representing 'Above 60' at 46%, a grey segment representing '18-60' at 36%, and a blue segment representing '0-14' at 18%.

Source: Primary Survey.

7.4.6.4.2 Literacy

As per the survey, 64% of the Urban Homeless in Palampur are illiterate and only 36% are literate.

Table 7-223: Literacy Status of Urban Homeless

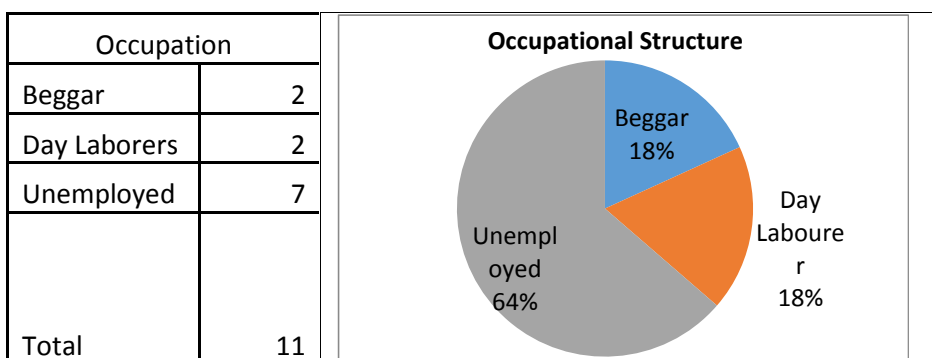


Source: Primary Survey.

7.4.6.4.3 Occupational Structure

As per the survey conducted, 64% (7) of total urban homeless in Palampur are unemployed, 18% are working as day laborer and remaining 18% are working as beggar.

Table 7-224: Occupational Structure of Urban Homeless

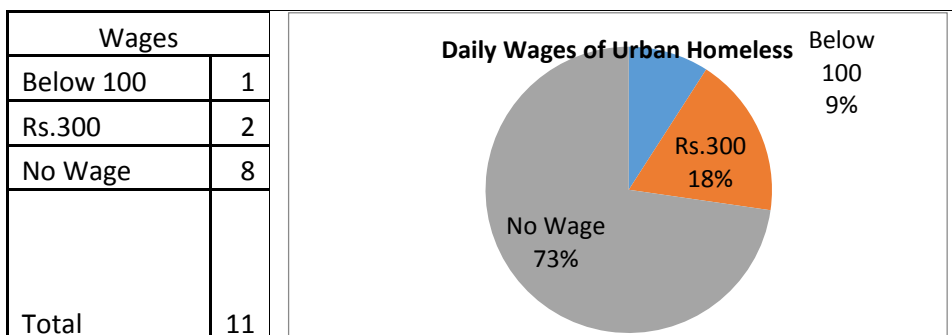


Source: Primary Survey.

7.4.6.4.3.1 Wage

As per the survey, in Palampur, 73% (8) of Urban Homeless have no fixed wages, 18% have their daily wage of Rs 300 and remaining 9% (1) of Urban Homeless have their daily wage less than Rs.100.

Table 7-225: Wages for Urban Homeless

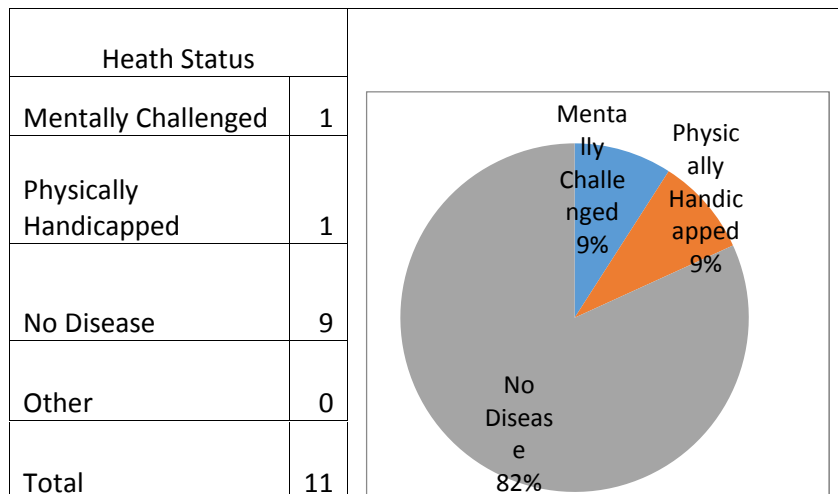


Source: Primary Survey.

7.4.6.4.4 Health

As per the survey, 82% of Urban Homeless in Palampur are not suffering from any kind of major health issue and 9% of them are mentally challenged and remaining 9% are physically challenged.

Table 7-226: Health Status of Urban Homeless

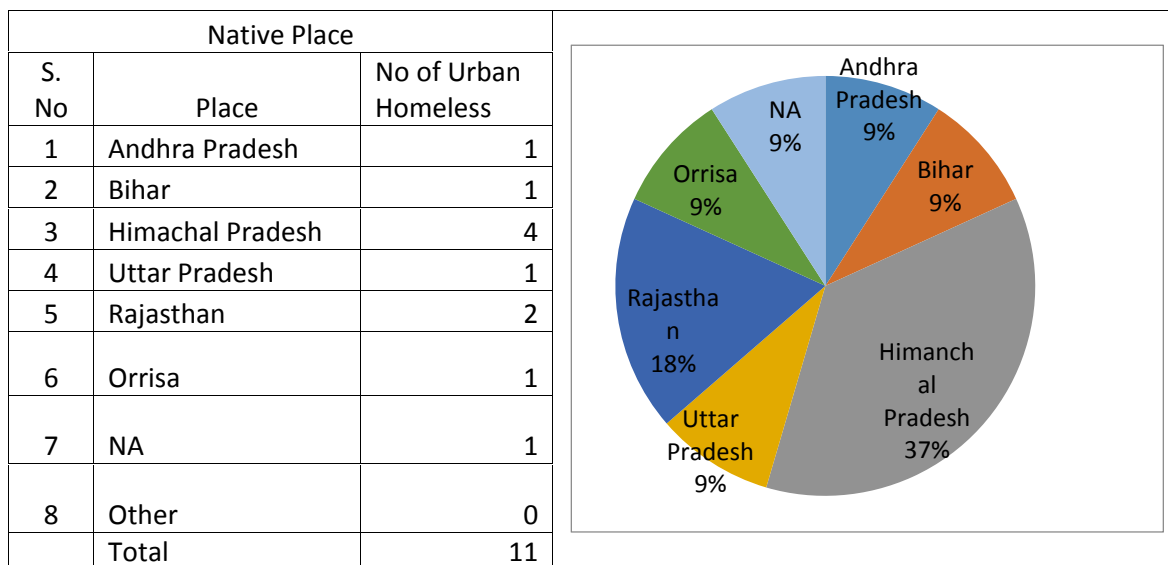


Source: Primary Survey.

7.4.6.4.5 Native Place

As per the survey, 37% of urban homeless belong to Himachal Pradesh itself, 18% of them are from Rajasthan and remaining are from Uttar Pradesh, Orrisa, Andhra Pradesh and Bihar 9% each. From the last 9% of them there was no proper response regarding native area.

Table 7-227: Native Place of Urban Homeless



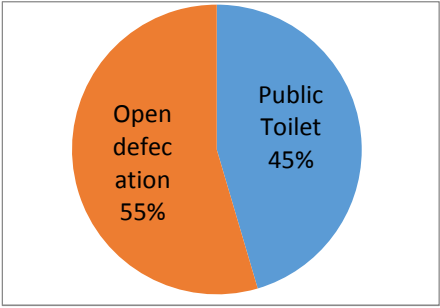
Source: Primary Survey.

7.4.6.4.6 Accessibility to Public Toilets

As per the survey, 55% of the Urban Homeless in Palampur go for open defecation and 45% have access to public toilets.

Table 7-228: Accessibility to Public Toilets to Urban Homeless

Accessibility to Public Facilities	
Public Toilet	5
Open defecation	6
Other	0
Total	11



A pie chart illustrating the distribution of accessibility to public facilities among 11 urban homeless individuals. The chart is divided into two segments: a blue segment representing 'Public Toilet' at 45% (5 individuals) and an orange segment representing 'Open defecation' at 55% (6 individuals). The total number of individuals is 11.

Source: Primary Survey.

7.4.6.4.7 Response for Proposed Government Shelter

As per the survey, there is 100% positive response from the urban homeless of Palampur regarding the proposal of a government shelter.

Table 7-229: Response for Proposed Government Shelter by Urban Homeless

Response	
Positive	11
Negative	0
Total	11

Source: Primary Survey.

7.4.6.4.8 Facilities expected from a government shelter

As per the survey conducted, 100% urban homeless expect to have clean drinking water facility, bathing facility and hygienic toilet facility in a government shelter.

Table 7-230: Facilities expected by Urban Homeless from a government shelter

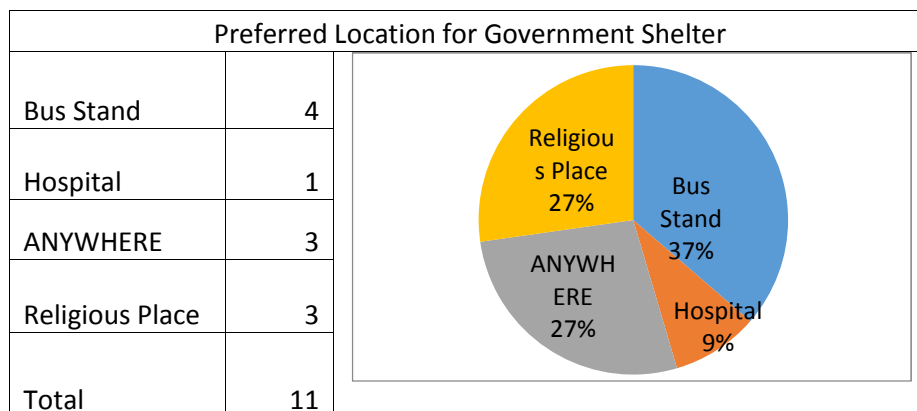
Facilities Required	
Drinking Water	11
Bathing	11
Toilet	11

Source: Primary Survey.

7.4.6.4.9 Preferred location for a government shelter

During the survey it has been found that the most preferred location for a government shelter by the 37% of urban homeless in Palampur is around the bus stand of the city, for 27% it is around some religious place, for 9% it is around Hospital area and for remaining 27% there is no preference for area to have a government shelter.

Table 7-231: Preferred location for a government shelter by Urban Homeless



Source: Primary Survey.

7.4.6.5 Resource Mapping

During the primary survey, following resources were mapped within the municipal boundary of the city which can be used to accommodate urban homeless of the city now or in future. Given below is the detail of the resources mapped:

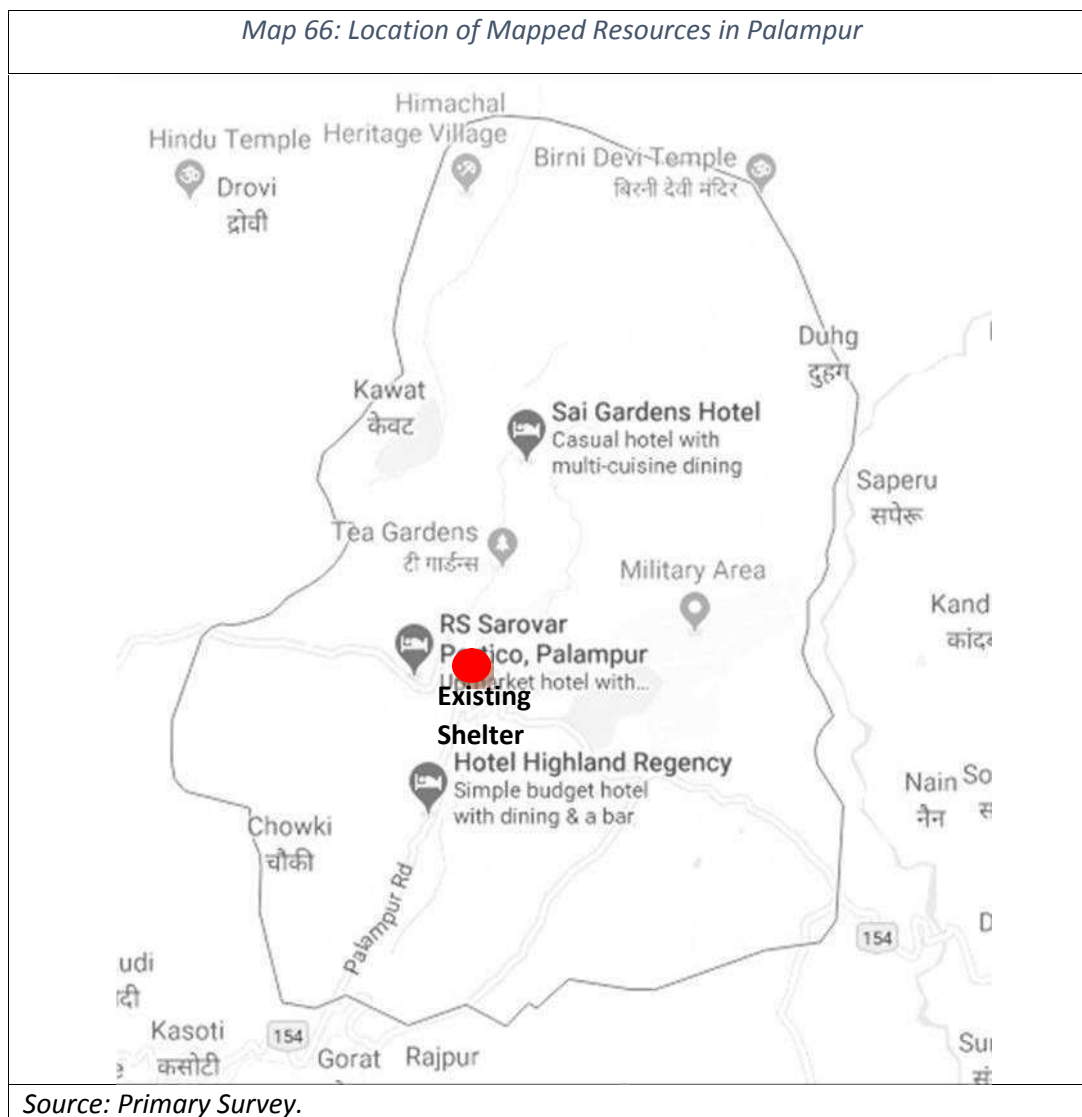
Table 7-232: List of Resources mapped in the city

S. No	Location	Type	Name	Ownership	Condition	Construction type	No. of Rooms	Capacity	Facilities				
									Drinking Water	Bathroom	Toilets	Electricity	Other
1	NEAR OLD SABZI MANDI	Existing Shelter	REHAN BASERA	Government	Good	Pucca	N/A	40	Yes	Yes	Yes	Yes	Cooler, Locker, Almirah, Storage, Canteen

Source: Primary Survey.

7.4.6.5.1 Location

Below map shows the geographical location of the identified resource within the city boundary:



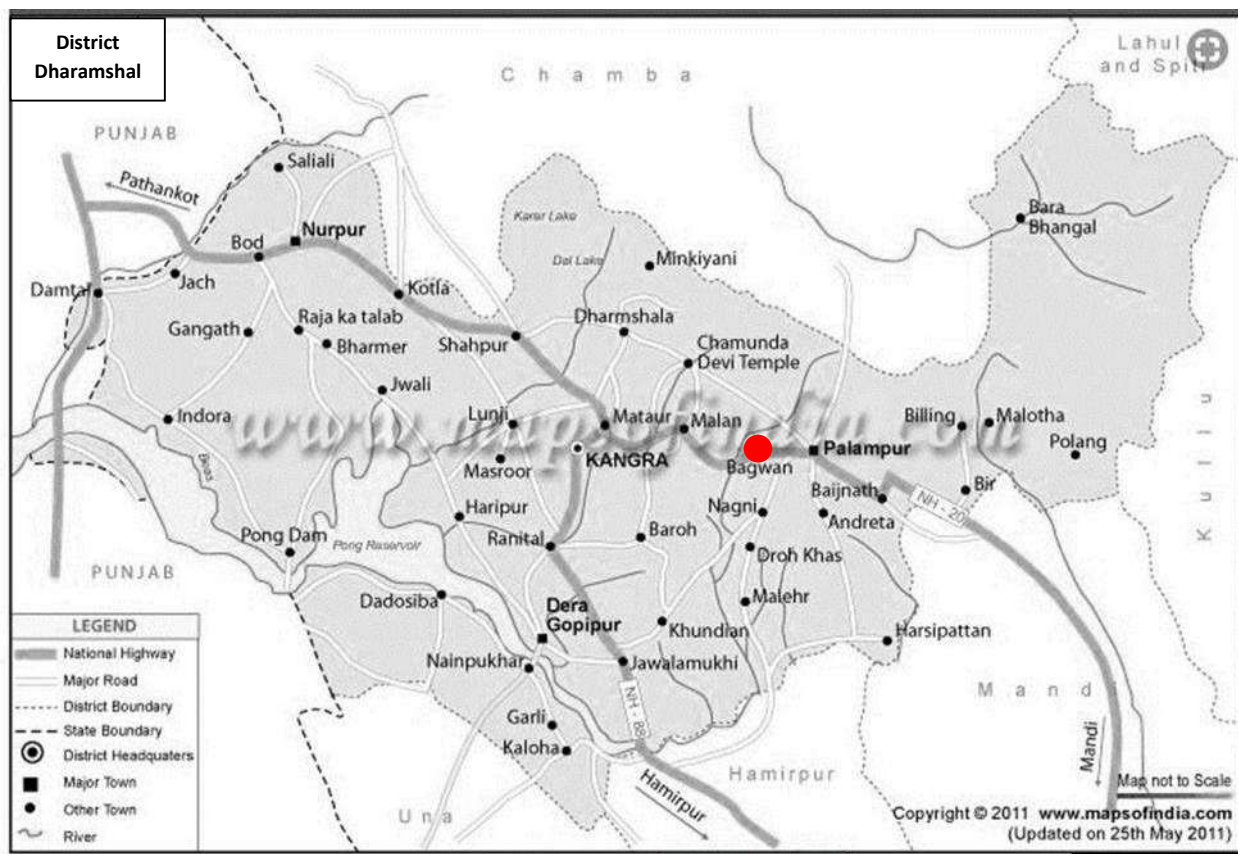
7.4.7 Nagrota Municipal Council

Nagrota Bagwan Municipal Council, with population of 5900 is Nagrota Bagwan sub district's only municipal council located in Nagrota Bagwan sub district of Kangra district in the state Himachal Pradesh in India. Total geographical area of Nagrota Bagwan municipal council is 3.54 Sq.Km. There are 7 wards in the city, among them Nagrota Bagwan Ward No 01 is the most populous ward with population of 1047 and Nagrota Bagwan Ward No 07 is the least populous ward with population of 629.

7.4.7.1 Location

Nearest railway station is Paprola which is 5 km far from here. Nagrota Bagwan is the sub district head quarter of the city. District head quarter of the city is Dharamshala which is 25 km away. Shimla is the state head quarter of the city and is 257 km far from here.

Map 67: Location Map of Nagrota Municipal Council



Source: Maps of India

7.4.7.2 Situational Analysis: Nagrota Municipal Council

Following 23 urban homeless were identified during the primary survey in Nagrota Municipal Council.

GIS BASED SURVEY OF URBAN HOMELESS IN 54 ULBS OF HIMACHAL PRADESH

Table 7-233: List of Identified Urban Homeless in Nagrota Municipal Council

S.No.	UID	Location	Name	Aadhaar	Age	Gender	Marital Status	Occupation	Resident Months	Wage	Shelter Type
1	UID1413950	NEAR TRUCK UNION WARD NO. 4	SUNNIL	N/A	18	Male	unmarried	Day laborer	> 12 months	450	BAMBOO OR TEER PAL
2	UID6449744	NEAR TRUCK UNION WARD NO. 4	TEJA RAM	N/A	42	Male	married	Day laborer	> 12 months	400	BAMBOO OR TEER PAL
3	UID1855884	NEAR TRUCK UNION WARD NO.4	DEVA RAM	N/A	14	Male	unmarried	Unemployed	> 12 months	N/A	BAMBOO OR TEER PAL
4	UID5406228	NEAR TRUCK UNION WARD NO. 4	PRESTHA	N/A	30	Female	married	Day laborer	> 12 months	300	BAMBOO OR TEER PAL
5	UID8894813	NEAR TRUCK UNION WARD NO. 4	RAHUL	N/A	2	Male	unmarried	Unemployed	> 12 months	N/A	BAMBOO OR TEER PAL
6	UID1116532	NEAR TRUCK UNION WARD NO. 4	SAMBHU	N/A	13	Male	unmarried	Unemployed	> 12 months	N/A	BAMBOO OR TEER PAL
7	UID1096303	NEAR TRUCK UNION WARD NO. 4	RAHUL	N/A	10	Male	unmarried	Unemployed	> 12 months	N/A	BAMBOO OR TEER PAL
8	UID6134362	NEAR TRUCK UNION WARD NO. 4	JAGDISH	536737152388	35	Male	married	Day laborer	> 12 months	360	BAMBOO OR TEER PAL

GIS BASED SURVEY OF URBAN HOMELESS IN 54 ULBS OF HIMACHAL PRADESH

S.No.	UID	Location	Name	Aadhaar	Age	Gender	Marital Status	Occupation	Resident Months	Wage	Shelter Type
9	UID1318709	NEAR TRUCK UNION WARD NO. 4	CHANDRAWATI	638693936724	34	Female	married	Unemployed	> 12 months	N/A	BAMBOO OR TEER PAL
10	UID1993597	NEAR TRUCK UNION WARD NO. 4	RAM BHAGAT	N/A	8	Male	unmarried	Unemployed	> 12 months	N/A	BAMBOO OR TEER PAL
11	UID7670976	NEAR TRUCK UNION WARD NO. 4	POOJA	N/A	11	Female	unmarried	Unemployed	> 12 months	N/A	BAMBOO OR TEER PAL
12	UID1111069	NEAR TRUCK UNION WARD NO. 4	ANITA	N/A	14	Female	unmarried	Unemployed	> 12 months	N/A	BAMBOO OR TEER PAL
13	UID1998585	NEAR TRUCK UNION WARD NO. 4	SURESH	602824338851	35	Male	married	Day laborer	> 12 months	300	BAMBOO OR TEER PAL
14	UID9895333	NEAR TRUCK UNION WARD NO. 4	KRISHAN	N/A	10	Male	unmarried	Unemployed	9-12 months	N/A	BAMBOO OR TEER PAL
15	UID6163408	NEAR TRUCK UNION WARD NO. 4	GEETA DEVI	N/A	25	Female	married	Unemployed	> 12 months	N/A	BAMBOO OR TEER PAL
16	UID1455357	NEAR TRUCK UNION WARD NO. 4	SANDEEP	N/A	8	Male	unmarried	Unemployed	> 12 months	N/A	BAMBOO OR TEER PAL
17	UID1624615	NEAR TRUCK	KARAN	N/A	7	Male	unmarried	Unemployed	> 12 months	N/A	BAMBOO

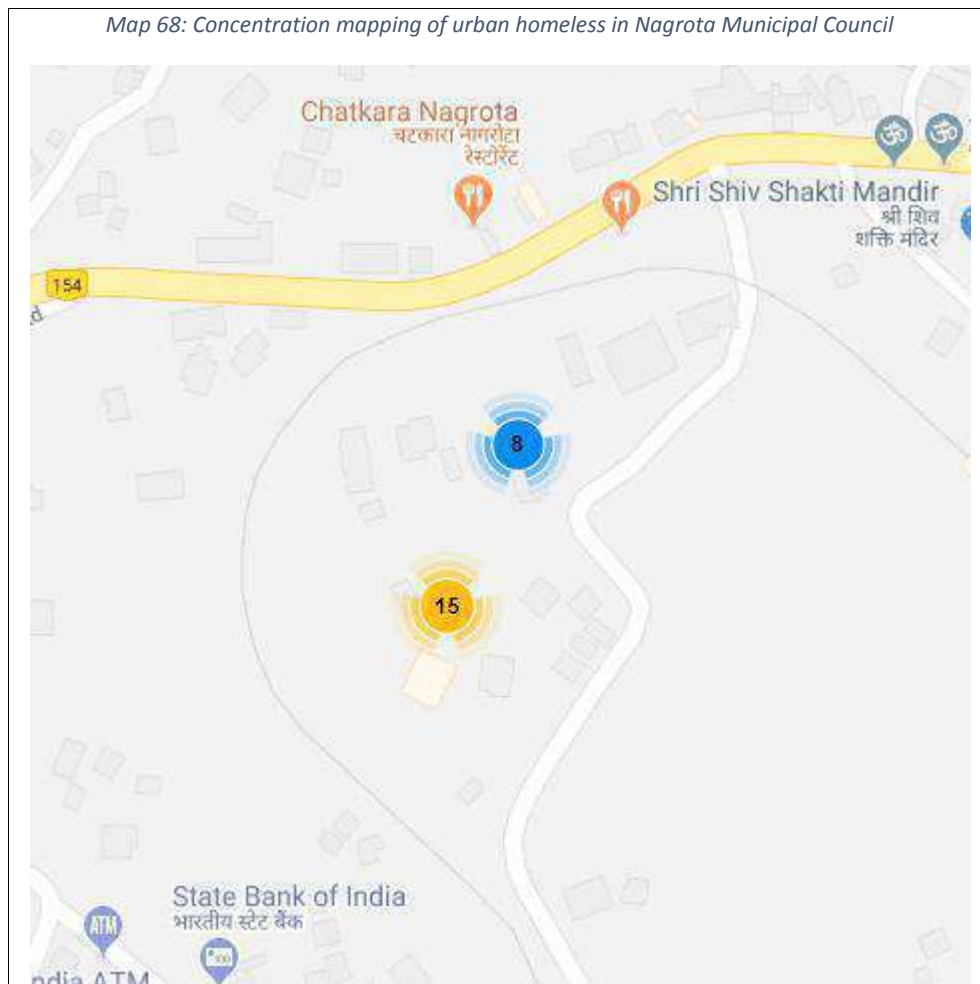
GIS BASED SURVEY OF URBAN HOMELESS IN 54 ULBS OF HIMACHAL PRADESH

S.No.	UID	Location	Name	Aadhaar	Age	Gender	Marital Status	Occupation	Resident Months	Wage	Shelter Type
		UNION WARD NO. 4									OR TEER PAL
18	UID5783505	NEAR TRUCK UNION WARD NO. 4	KULDEEP	N/A	4	Male	unmarried	Unemployed	> 12 months	N/A	BAMBOO OR TEER PAL
19	UID8774424	NEAR TRUCK UNION WARD NO. 4	RAMESH	510776699819	32	Male	married	Day laborer	> 12 months	360	BAMBOO OR TEER PAL
20	UID6745725	NEAR TRUCK UNION WARD NO. 4	BACHNI	998568422027	29	Female	married	Unemployed	> 12 months	N/A	BAMBOO OR TEER PAL
21	UID8707110	NEAR TRUCK UNION WARD NO. 4	SULTAN	775212408426	14	Male	unmarried	Unemployed	> 12 months	N/A	BAMBOO OR TEER PAL
22	UID5705319	NEAR TRUCK UNION WARD NO. 4	VEER CHAND	N/A	5	Male	unmarried	Unemployed	> 12 months	N/A	BAMBOO OR TEER PAL
23	UID3549440	NEAR TRUCK UNION WARD NO. 4	SHANKAR	N/A	8	Male	unmarried	Unemployed	> 12 months	N/A	BAMBOO OR TEER PAL

*Source: Primary Survey

7.4.7.3 Concentration Mapping of Identified Urban Homeless in Nagrota Municipal Council

Given below is the detailed mapping of concentration areas of homeless population in Nagrota:



*Source: Primary Survey

7.4.7.4 Demographic Profile of Urban Homeless in Nagrota Municipal Council

As per the survey, it has been found that there are total 23 urban homeless in Nagrota out of which 6 (26%) are females and 17 (74%) are males. 8 (35%) of the total urban homeless are married and 15 (65%) are unmarried.

Table 7-234: Demographic Profile of Urban Homeless

	Married	Unmarried	Total
Male	4	13	17
Female	4	2	6
Total	8	15	23

<p>MARITAL STATUS OF URBAN HOMELESS</p> <p>A pie chart titled 'MARITAL STATUS OF URBAN HOMELESS'. It is divided into two segments: a blue segment representing 'Married' at 35% and an orange segment representing 'Unmarried' at 65%.</p>	<p>SEX WISE DISTRIBUTION OF URBAN HOMELESS</p> <p>A pie chart titled 'SEX WISE DISTRIBUTION OF URBAN HOMELESS'. It is divided into two segments: a blue segment representing 'Male' at 74% and an orange segment representing 'Female' at 26%.</p>
---	---

Source: Primary Survey.

7.4.7.4.1 Age Group Distribution

As per the survey conducted, 61% of Urban Homeless in Nagrota are in the age group of 0-14 years, 35% are in the age group of 18-60 years and remaining 4% are in the age group of 14-18 years.

Table 7-235: Age group Distribution

Age Group Distribution	
0-14	14
14-18	1
18-60	8
Above 60	0
Total	23

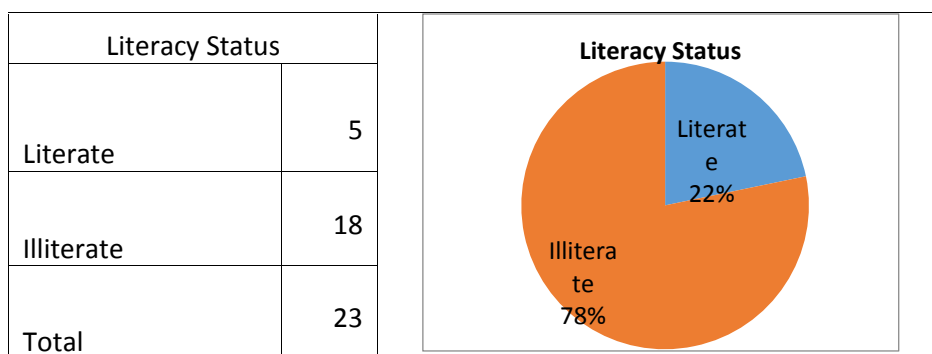
<p>Age Group Distribution</p> <p>A pie chart titled 'Age Group Distribution'. It is divided into three segments: a large blue segment for '0-14' at 61%, a grey segment for '18-60' at 35%, and a small orange segment for '14-18' at 4%.</p>
--

Source: Primary Survey.

7.4.7.4.2 Literacy

As per the survey, 78% of the Urban Homeless in Nagrota are illiterate and only 22% are literate.

Table 7-236: Literacy Status of Urban Homeless

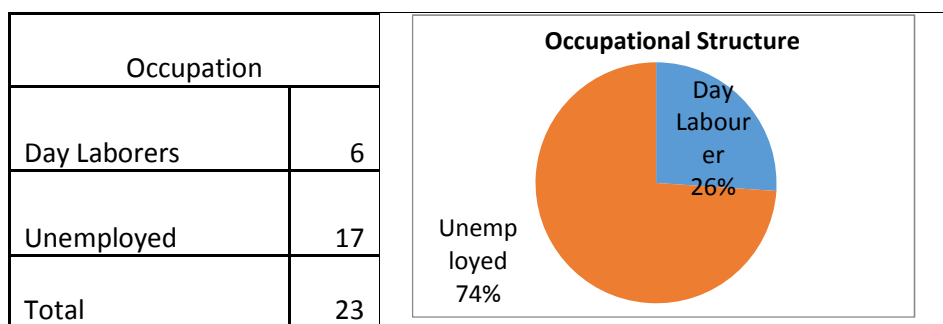


Source: Primary Survey.

7.4.7.4.3 Occupational Structure

As per the survey conducted, 74% (17) of total urban homeless in Nagrota are unemployed, 26% are working as day laborer.

Table 7-237: Occupational Structure of Urban Homeless

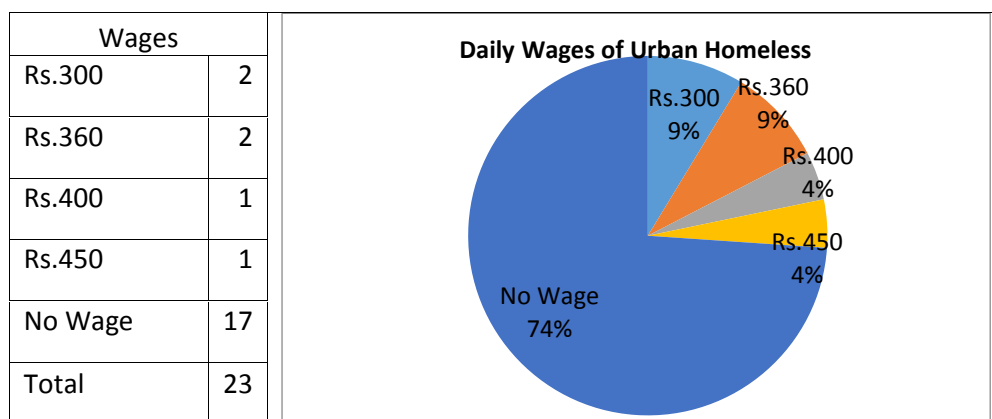


Source: Primary Survey.

7.4.7.4.3.1 Wage

As per the survey, in Nagrota, 74% (21) of Urban Homeless have no fixed wages, 9% each have their daily wage of Rs 300 and Rs360 and remaining have remaining 4% each have Rs.400 and Rs.450.

Table 7-238: Wages for Urban Homeless



Source: Primary Survey.

7.4.7.4.4 Health

As per the survey, any Urban Homeless in Nagrota is not suffering from any kind of major health issue.

Table 7-239: Health Status of Urban Homeless

Heath Status	
Mentally Challenged	0
Physically Handicapped	0
No Disease	23
Other	0
Total	23

Source: Primary Survey.

7.4.7.4.5 Native Place

As per the survey, 100% of urban homeless belong to Rajasthan in Nagrota.

Table 7-240: Native Place of Urban Homeless

Native Place		
S. No	Place	No of Urban Homeless
1	Rajasthan	23
2	Other	0
	Total	23

Source: Primary Survey.

7.4.7.4.6 Accessibility to Public Toilets

As per the survey, 100% of the Urban Homeless in Nagrota go for open defecation.

Table 7-241: Accessibility to Public Toilets to Urban Homeless

Accessibility to Public Facilities	
Public Toilet	0
Open defecation	23
Other	0
Total	23

Source: Primary Survey.

7.4.7.4.7 Response for Proposed Government Shelter

As per the survey, there is 100% positive response from the urban homeless of Nagrota regarding the proposal of a government shelter.

Table 7-242: Response for Proposed Government Shelter by Urban Homeless

Response	
Positive	23
Negative	0
Other	0
Total	23

Source: Primary Survey.

7.4.7.4.8 Facilities expected from a government shelter

As per the survey conducted, 100% urban homeless expect to have clean drinking water facility, bathing facility and hygienic toilet facility in a government shelter.

Table 7-243: Facilities expected by Urban Homeless from a government shelter

Facilities Required	
Drinking Water	23
Bathing	23
Toilet	23

Source: Primary Survey.

7.4.7.4.9 Preferred location for a government shelter

During the survey it was found that there is no preferred location for a government shelter by the urban homeless of Nagrota.

Table 7-244: Preferred location for a government shelter by Urban Homeless

Preferred Location for Government Shelter	
Anywhere	23
Total	23

Source: Primary Survey.

7.4.7.5 Resource Mapping

During the primary survey, following resources were mapped within the municipal boundary of the city which can be used to accommodate urban homeless of the city now or in future. Given below is the detail of the resources mapped:

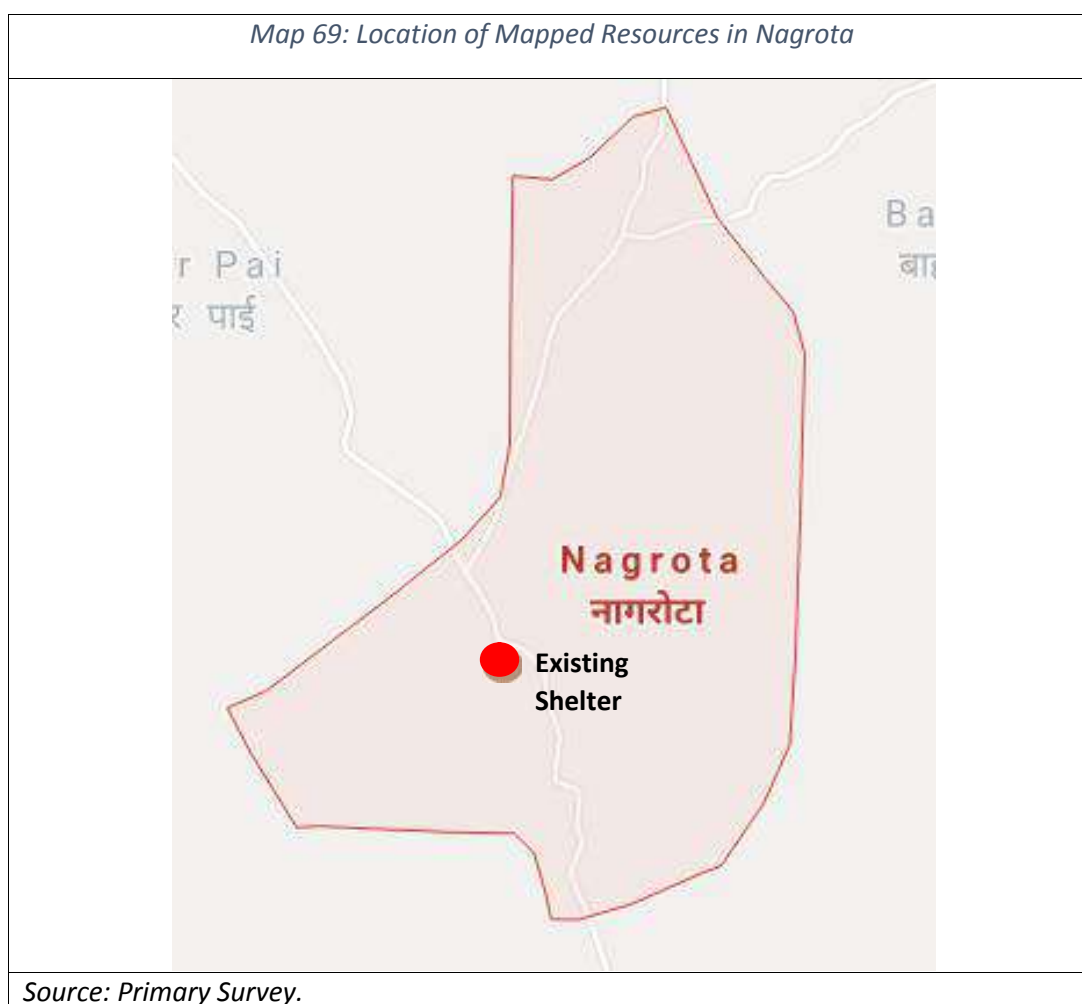
Table 7-245: List of Resources mapped in the city

S. No	Location	Type	Name	Ownership	Condition	Construction type	No. of Rooms	Capacity	Facilities				
									Drinking Water	Bathroom	Toilets	Electricity	Other
1	NEAR BUS STAND	Existing Shelter	REHAN BASERA	Government	Good	Pucca	3	50	Yes	Yes	Yes	Yes	Cooler

Source: Primary Survey.

7.4.7.5.1 Location

Below map shows the geographical location of the identified resource within the city boundary:



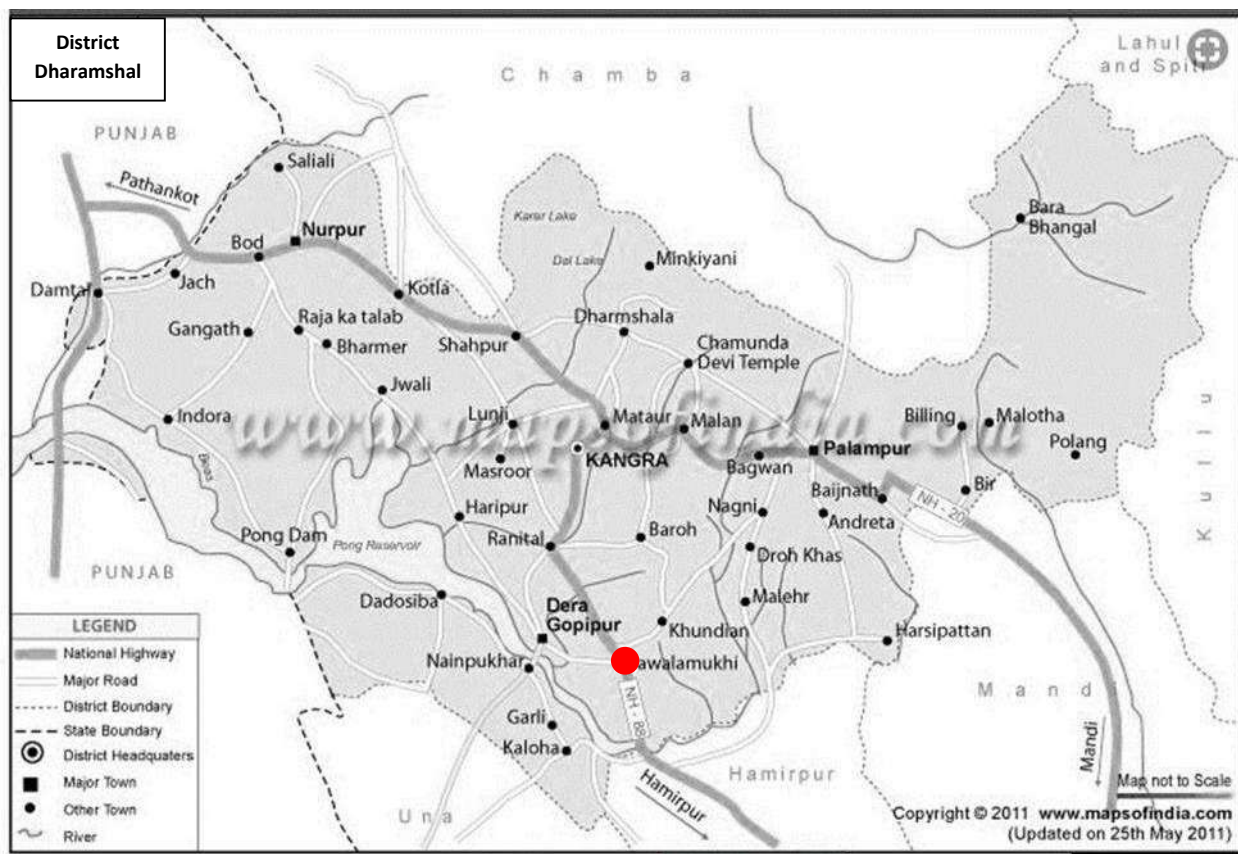
7.4.8 Jwalamukhi Municipal Council

Jwalamukhi Municipal Council, with population of 5361 is Jwalamukhi sub district's only Nagar Panchayat located in Jwalamukhi sub district of Kangra district in the state Himachal Pradesh in India. Total geographical area of Jwalamukhi Municipal Council is 4.52 Sq.Km. There are 7 wards in the city, among them Jwalamukhi Ward No 01 is the most populous ward with population of 1135 and Jwalamukhi Ward No 02 is the least populous ward with population of 377.

7.4.8.1 Location

Nearest railway station is Jwalamukhi which is 22 km far from here. Dehra is the sub district head quarter and the distance from the city is 12 km. District head quarter of the city is Dharamshala which is 55 km away. Shimla is the state head quarter of the city and is 72 km far from here.

Map 70: Location Map of Jwalamukhi Municipal Council



Source: Maps of India

7.4.8.2 Situational Analysis: Jwalamukhi Municipal Council

Following 27 urban homeless were identified during the primary survey in Jwalamukhi Municipal Council.

GIS BASED SURVEY OF URBAN HOMELESS IN 54 ULBS OF HIMACHAL PRADESH

Table 7-246: List of Identified Urban Homeless in Jwalamukhi Municipal Council

S.No.	UID	Location	Name	Aadhaar	Age	Gender	Marital Status	Occupation	Resident Months	Wage	Shelter Type
1	UID7955697	JAWALA JI	MANNI DEVI	921558921144	55	Female	married	Day laborer	> 12 months	200	Tin Shed
2	UID1436597	JAWALA MUKHI	RATU RAM	684504766220	56	Male	married	Day laborer	> 12 months	250	Tin Shed
3	UID1844905	JAWALA MUKHI	PATASI	866729323815	43	Female	married	Day laborer	> 12 months	200	Tin Shed
4	UID5889509	JAWALA MUKHI	KASHISH	419209276954	13	Female	unmarried	Unemployed	> 12 months	N/A	Tin Shed
5	UID6303772	JAWALA MUKHI	KUNAL	458365947628	9	Male	unmarried	Unemployed	> 12 months	N/A	Tin Shed
6	UID1864751	JAWALA MUKHI	SUMIT	721206433743	17	Male	unmarried	Day laborer	> 12 months	150	Tin Shed
7	UID2127957	JAWALA JI	NAND LAL	815519733652	39	Male	married	Day laborer	> 12 months	300	Tin Shed
8	UID1452103	JAWALA JI	VIMLA DEVI	245880656886	39	Female	married	Unemployed	> 12 months	N/A	Tin Shed
9	UID8975911	JAWALA JI	NEHA	697217184486	12	Female	unmarried	Unemployed	> 12 months	N/A	Tin Shed
10	UID3865936	JAWALA JI	NEELAM	243813046747	15	Female	unmarried	Unemployed	> 12 months	N/A	Tin Shed
11	UID6945528	JAWALA JI	AKSHAY KUMAR	439359112426	9	Male	unmarried	Unemployed	> 12 months	N/A	Tin Shed
12	UID3390742	JAWALA JI	SNEHA	648730310631	7	Female	unmarried	Unemployed	> 12 months	N/A	Tin Shed
13	UID7045273	JAWALA JI	ROSHAN LAL	885638351486	31	Male	married	Day laborer	6-9 months	350	Tin Shed
14	UID1164832	NEAR BY POOJA HOTEL	SONA	431844021123	27	Female	married	Day laborer	6-9 months	300	Tin Shed
15	UID1662044	DEHRA CHOWK HOSHIARPUR	RAMIKA	645810124124	7	Female	unmarried	Unemployed	> 12 months	N/A	Tin Shed

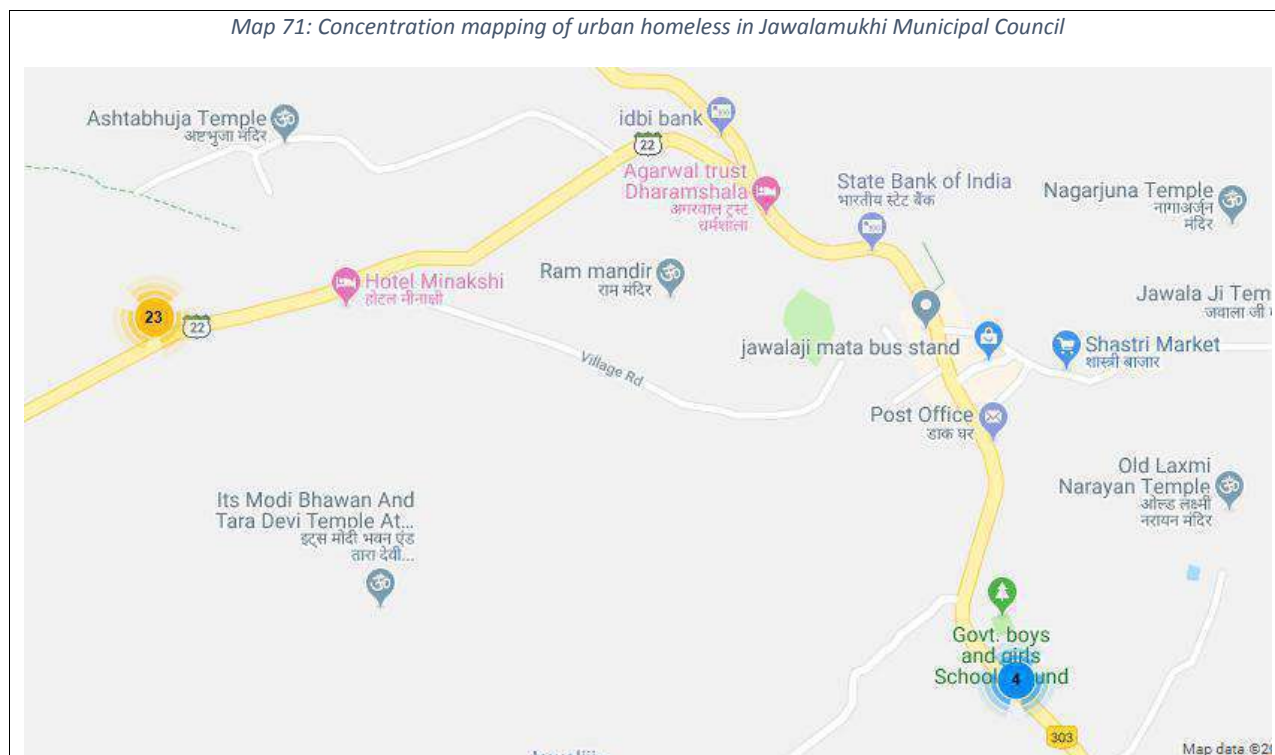
GIS BASED SURVEY OF URBAN HOMELESS IN 54 ULBS OF HIMACHAL PRADESH

S.No.	UID	Location	Name	Aadhaar	Age	Gender	Marital Status	Occupation	Resident Months	Wage	Shelter Type
		ROAD									
16	UID2012552	JAWALA JI DEHRA CHOWK HOSHIARPUR ROAD	RASHMI	N/A	4	Female	unmarried	Unemployed	> 12 months	N/A	Tin Shed
17	UID6652465	JAWALA JI	KHUSHI	N/A	2	Female	unmarried	Unemployed	> 12 months	N/A	Tin Shed
18	UID1392887	JAWALA JI	SURESH KUMAR	463186028689	37	Male	married	Day laborer	> 12 months	350	Tin Shed
19	UID1895367	JAWALA JI	RADHA	570228837878	32	Female	married	Day laborer	> 12 months	300	Tin Shed
20	UID1030707	JAWALA JI	KARAN	410229074639	9	Male	unmarried	Unemployed	> 12 months	N/A	Tin Shed
21	UID1886720	JAWALA JI	ARJUN	710262789216	7	Male	unmarried	Unemployed	> 12 months	N/A	Tin Shed
22	UID1189325	JAWALA JI	SONIA	321981772126	14	Female	unmarried	Unemployed	> 12 months	N/A	Tin Shed
23	UID1908498	JAWALA JI	PAYAL	598352378005	10	Female	unmarried	Unemployed	> 12 months	N/A	Tin Shed
24	UID2096100	WARD NO.6	DULI CHAND	356158585887	26	Male	married	Day laborer	> 12 months	200	Tin Shed
25	UID2045279	WARD NO. 6	DIVYANSH	882612993889	5	Male	unmarried	Unemployed	> 12 months	N/A	Tin Shed
26	UID1790339	WARD NO. 6	SEEMA	685961215828	23	Female	married	Day laborer	> 12 months	150	Tin Shed
27	UID7436467	WARD NO. 6	PARI	425842762207	2	Female	unmarried	Unemployed	> 12 months	N/A	Tin Shed

*Source: Primary Survey

7.4.8.3 Concentration Mapping of Identified Urban Homeless in Jawalamukhi Municipal Council

Given below is the detailed mapping of concentration areas of homeless population in Jawalamukhi:



*Source: Primary Survey

7.4.8.4 Demographic Profile of Urban Homeless in Jwalamukhi Municipal Council

As per the survey, it has been found that there are total 27 urban homeless in Jwalamukhi out of which 59% are females and 41% are males. 41% of the total urban homeless are married and 59% are unmarried.

Table 7-247: Demographic Profile of Urban Homeless

	Married	Unmarried	Total
Male	5	6	11
Female	6	10	16
Total	11	16	27

MARITAL STATUS OF URBAN HOMELESS

Status	Count	Percentage
Married	11	41%
Unmarried	16	59%

SEX WISE DISTRIBUTION OF URBAN HOMELESS

Sex	Count	Percentage
Male	11	41%
Female	16	59%

Source: Primary Survey.

7.4.8.4.1 Age Group Distribution

As per the survey conducted, 52% of Urban Homeless in Jwalamukhi are fall under the age group of 0-14 years followed by 41% who fall in the age group of 18-60 years and remaining 7% are in the age group of 14-18 years.

Table 7-248: Age group Distribution

Age Group Distribution	
0-14	14
14-18	2
18-60	11
Above 60	0
Total	27

Age Group Distribution

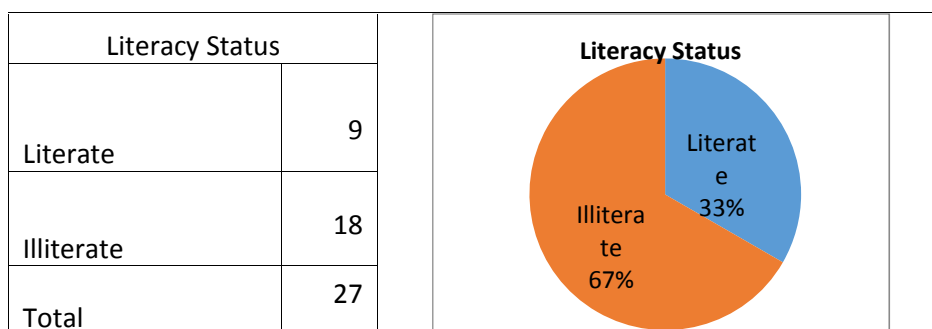
Age Group	Count	Percentage
0-14	14	52%
18-60	11	41%
14-18	2	7%

Source: Primary Survey.

7.4.8.4.2 Literacy

As per the survey, 67% of the Urban Homeless in Jwalamukhi are illiterate and only 33% are literate.

Table 7-249: Literacy Status of Urban Homeless

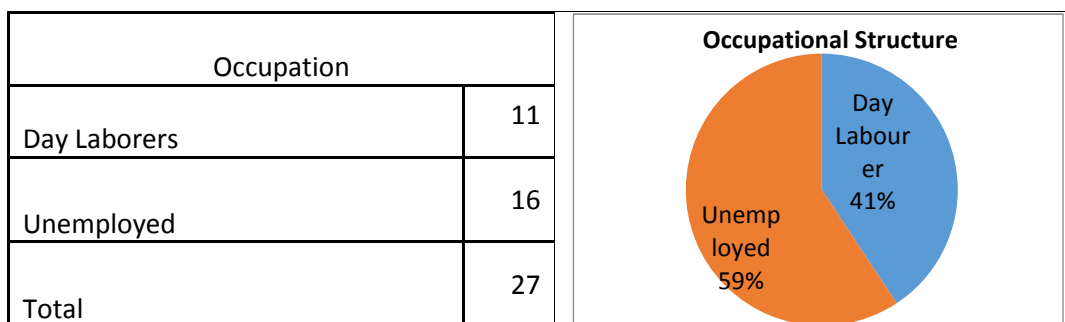


Source: Primary Survey.

7.4.8.4.3 Occupational Structure

As per the survey conducted, 59% (16) of total urban homeless in Jwalamukhi are unemployed and 41% are working as day laborers.

Table 7-250: Occupational Structure of Urban Homeless

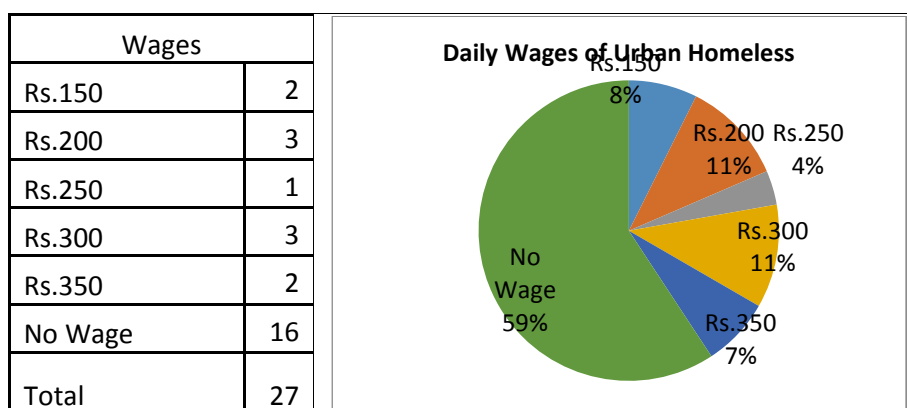


Source: Primary Survey.

7.4.8.4.3.1 Wage

As per the survey, in Jwalamukhi, 59% (16) of Urban Homeless have no fixed wages, 8% have their daily wage of Rs 150, 7% (2) of Urban Homeless have their daily wage of Rs 350, 11% have a daily wage of Rs200 and Rs 300 each and remaining 4% have a daily wage of Rs 250.

Table 7-251: Wages for Urban Homeless



Source: Primary Survey.

7.4.8.4.4 Health

As per the survey, any of Urban Homeless in Jwalamukhi is not suffering from any kind of major health issue.

Table 7-252: health Status of Urban Homeless

Heath Status	
Mentally Challenged	0
Physically Handicapped	0
No Disease	27
Total	27

Source: Primary Survey.

7.4.8.4.5 Native Place

As per the survey, 85% of urban homeless belong to Rajasthan and remaining 15% are from Uttar Pradesh.

Table 7-253: Native Place of Urban Homeless

Native Place			
S. No	Place	No of Urban Homeless	
1	Uttar Pradesh	4	<p>A pie chart illustrating the distribution of native places for urban homeless. The chart is divided into two segments: a large orange segment representing Rajasthan at 85%, and a smaller blue segment representing Uttar Pradesh at 15%.</p>
2	Rajasthan	23	
	Total	27	

Source: Primary Survey.

7.4.8.4.6 Accessibility to Public Toilets

As per the survey, 100% of the Urban Homeless in Jwalamukhi go for open defecation.

Table 7-254: Accessibility to Public Toilets to Urban Homeless

Accessibility to Public Facilities	
Public Toilet	0
Open defecation	27
Other	0
Total	27

7.4.8.4.7 Response for Proposed Government Shelter

As per the survey, there is 100% positive response from the urban homeless of Jwalamukhi regarding the proposal of a government shelter.

Table 7-255: Response for Proposed Government Shelter by Urban Homeless

Response	
Positive	27
Negative	0
Other	0
Total	27

Source: Primary Survey.

7.4.8.4.8 Facilities expected from a government shelter

As per the survey conducted, 100% urban homeless expect to have clean drinking water facility, bathing facility and hygienic toilet facility in a government shelter.

Table 7-256: Facilities expected by Urban Homeless from a government shelter

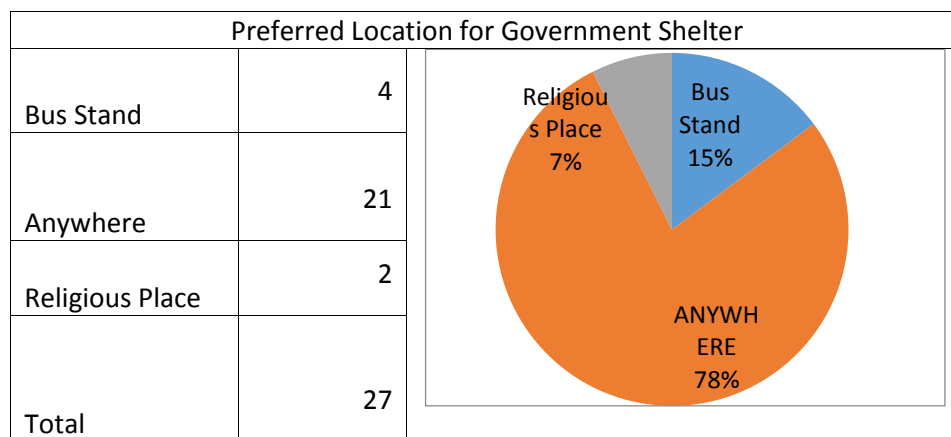
Facilities Required	
Drinking Water	27
Bathing	27
Toilet	27

Source: Primary Survey.

7.4.8.4.9 Preferred location for a government shelter

During the survey it was found that the most preferred location for a government shelter by the 15% of urban homeless in Jwalamukhi is around the bus stand of the city, for 7% it is around some religious place and for 78% there is no preference for are to have a government shelter.

Table 7-257: Preferred location for a government shelter by Urban Homeless



Source: Primary Survey.

7.4.8.5 Resource Mapping

During the primary survey, focused group discussions and through secondary data following resources were mapped within the municipal boundary of the city which can be used to accommodate urban homeless of the city now or in future. Given below is the detail of the resources mapped:

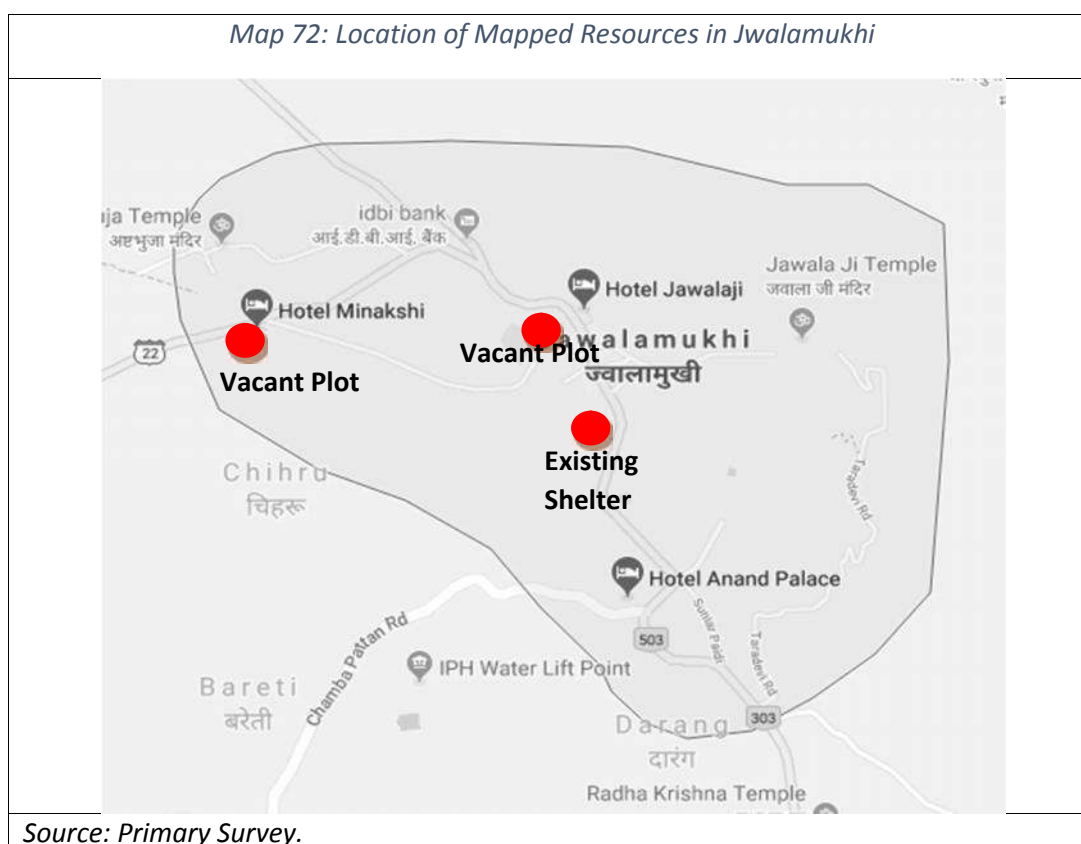
Table 7-258: List of Resources mapped in the city

S. No	Location	Type	Name	Ownership	Condition	Construction type	No. of Rooms	Capacity	Facilities			
									Drinking Water	Bathroom	Toilets	Electricity
1	NEAR P W D REST HOUSE	Existing Shelter	REHAN BASERA	Government	Good	Pucca	N/A	N/A	Yes	Yes	Yes	Yes
2	AMB, GHATA, TEHRI ROAD	Vacant Plot	PLOT (Area: 2529 sqm)	Government	N/A	N/A	N/A	N/A	N/A	N/A	N/A	N/A
3	DEHRA ROAD NEAR TRUCK UNION	Vacant Plot	PLOT (Area: 2529 sqm)	Government	N/A	N/A	N/A	N/A	N/A	N/A	N/A	N/A

Source: Primary Survey.

7.4.8.5.1 Location

Below map shows the geographical location of the identified resource within the city boundary:



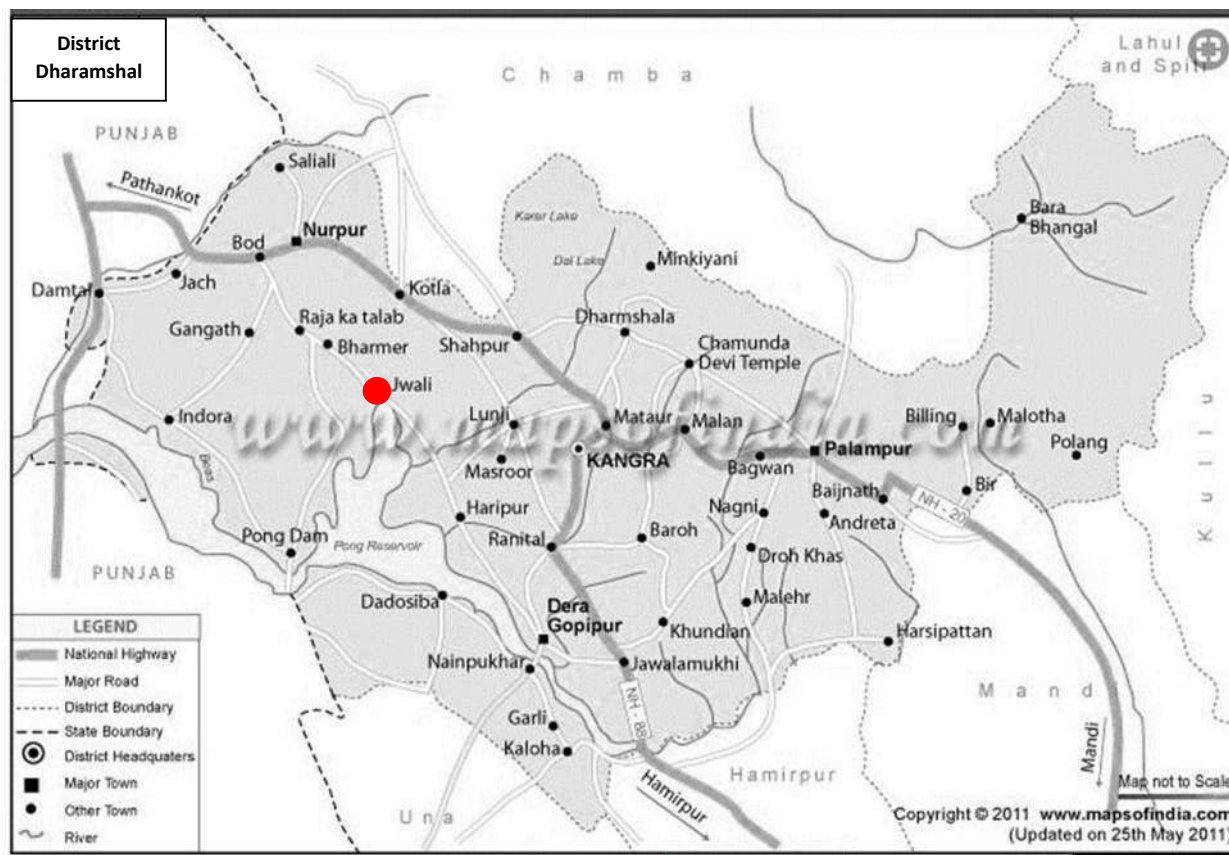
7.4.9 Jawali Nagar Panchayat

Jawali Nagar Panchayat (NP), with population of 10231 is Jawali sub district's the most populous Nagar Panchayat, located in Jawali sub district of Kangra district in the state Himachal Pradesh in India. Total geographical area of Jawali Nagar Panchayat is 8.46 Sq.Km.

7.4.9.1 Location

Nearest town of the Nagar Panchayat is Nurpur and distance from Jawali NP to Nurpur is 26 km. Jawali is the sub district head quarter. District head quarter of the NP is Dharamshala which is 60 km away.

Map 73: Location Map of Jawali Nagar Panchayat



Source: Maps of India

7.4.9.2 Situational Analysis: Jawali Nagar Panchayat

Following 02 urban homeless were identified during the primary survey in Jawali Nagar Panchayat.

Table 7-259: List of Identified Urban Homeless in Jawali Nagar Panchayat

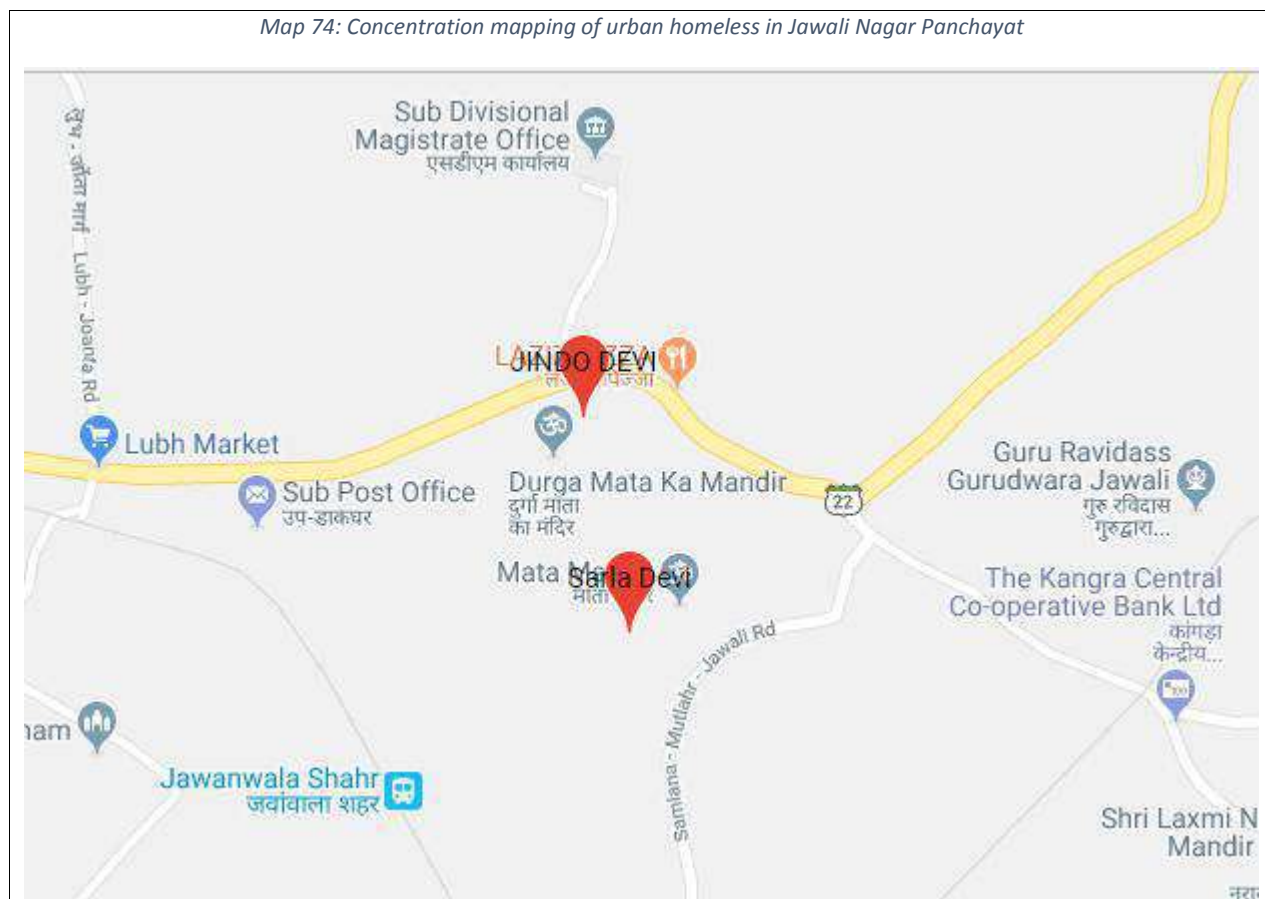
S.No.	UID	Location	Name	Aadhaar	Age	Gender	Marital Status	Occupation	Resident Months	Wage	Shelter type
1	UID3399038	JAWALI WARD NO. 9	JINDO DEVI	690012000000	67	Female	married	Unemployed	> 12 months	N/A	NO
2	UID1031776	Jawali Nearby Np	Sarla Devi		37	Female	unmarried	Unemployed		N/A	NO

*Source: Primary Survey

During the survey only 2 urban homeless were found in Jawali Nagar Panchayat, both of them are females and one is married and the other is unmarried. One of them is 67 years old and the other is 37 years old and both of them are not literate. Both of them are unemployed and have no fixed wage. Both of them are not suffering from any major health issue. One of them is from Himachal Pradesh itself but there was no proper response regarding the native place of the other. Both of them have no access to public toilets and goes for either open defecation or some other option. His response was positive regarding proposed government shelter and there was no preference regarding location for the shelter.

7.4.9.3 Concentration Mapping of Identified Urban Homeless in Jawali Nagar Panchayat

Given below is the detailed mapping of concentration areas of homeless population in Jawali:



*Source: Primary Survey

7.4.9.4 Resource Mapping

During the primary survey, following resources were mapped within the municipal boundary of the city which can be used to accommodate urban homeless of the city now or in future. Given below is the detail of the resources mapped:

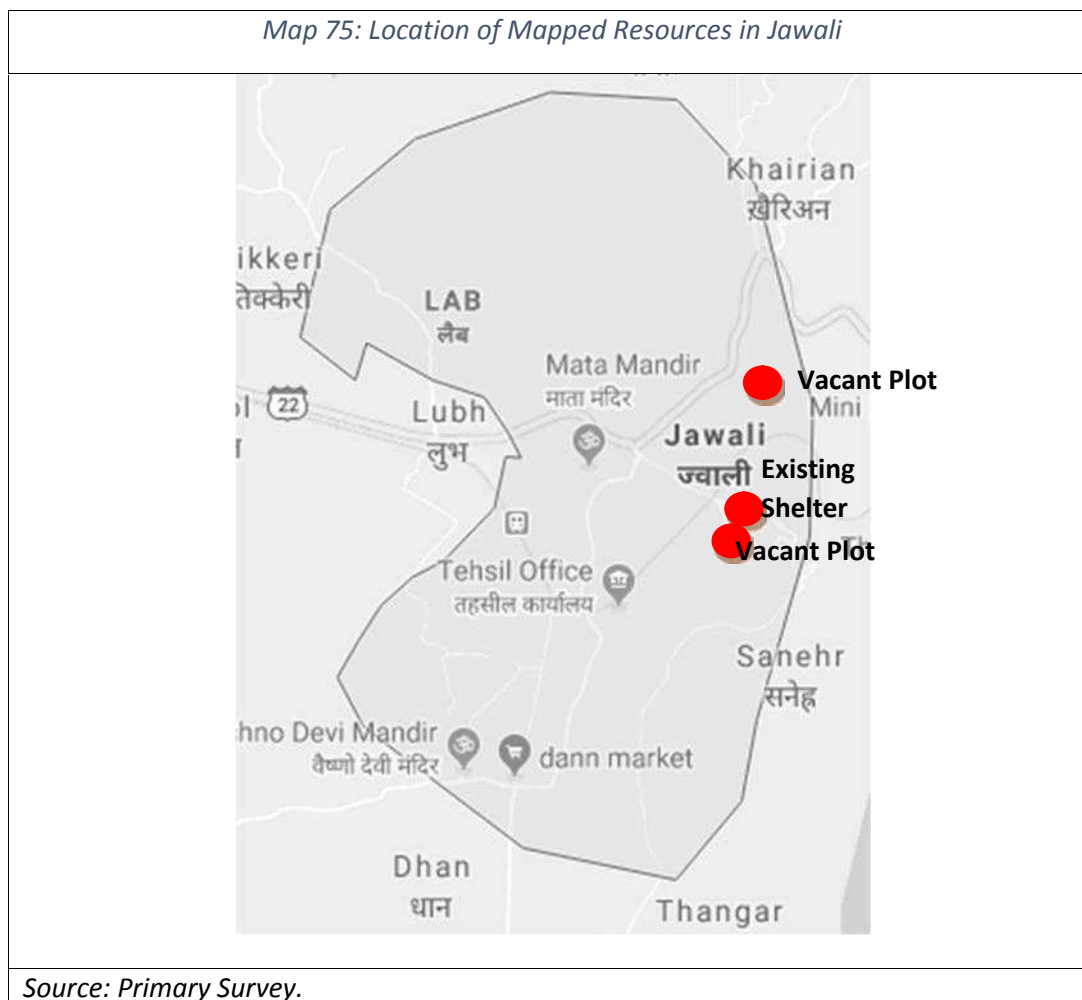
Table 7-260: List of Resources mapped in the city

S. No	Location	Type	Name	Ownership	Condition	Construction type	No. of Rooms	Capacity	Facilities				
									Drinking Water	Bathroom	Toilets	Electricity	Other
1	PANCHAYAT BHAWAN MAIN BAZAR JAWALI	Existing Shelter	REHAN BASERA	Government	Good	Pucca	N/A	50	Yes	Yes	Yes	Yes	First Aid, Medical
2	OPP. N NP OFFICE WARD NO. 4	Vacant Plot	PLOT (Area: 3000 sqm)	Government	N/A	N/A	N/A	N/A	N/A	N/A	N/A	N/A	N/A
3	SAHEED BHAGAT SINGH TALAB WARD NO. 1	Vacant Plot	PLOT (Area: 3000 sqm)	Government	N/A	N/A	N/A	N/A	N/A	N/A	N/A	N/A	N/A

Source: Primary Survey.

7.4.9.4.1 Location

Below map shows the geographical location of the identified resource within the city boundary:



7.5 District: Hamirpur

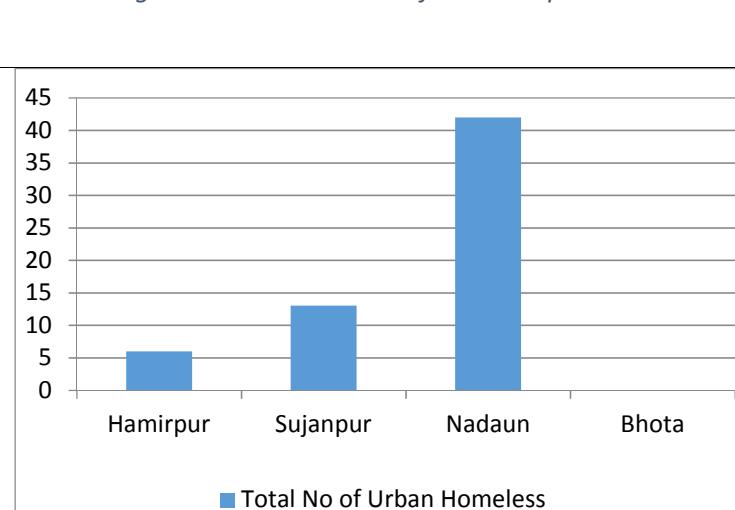
Hamirpur District has a population of 31430 and is located in the state Himachal Pradesh in India. Total geographical area of Hamirpur district is 13.95 Sq.Km. There are total 4 ULBs in the district:

Table 7-261: ULB Wise Situation of Urban Homeless in Project Area as per the survey conducted

S. No	Name Of ULB	Total Houseless Population	Total Houseless Male	Total Houseless Female
1	Municipal Council, Hamirpur	6	6	0
2	Municipal Council, Sujanpur	13	10	3
3	Nagar Panchayat, Nadaun	42	28	14
4	Nagar Panchayat, Bhota	0	0	0
Total		61	44	17

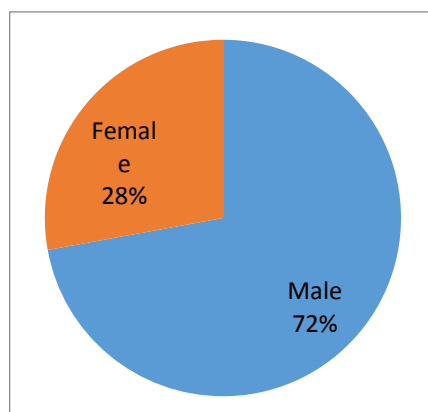
Source: Primary Survey.

Figure 31: ULB Wise No of Urban Population



Source: Primary Survey.

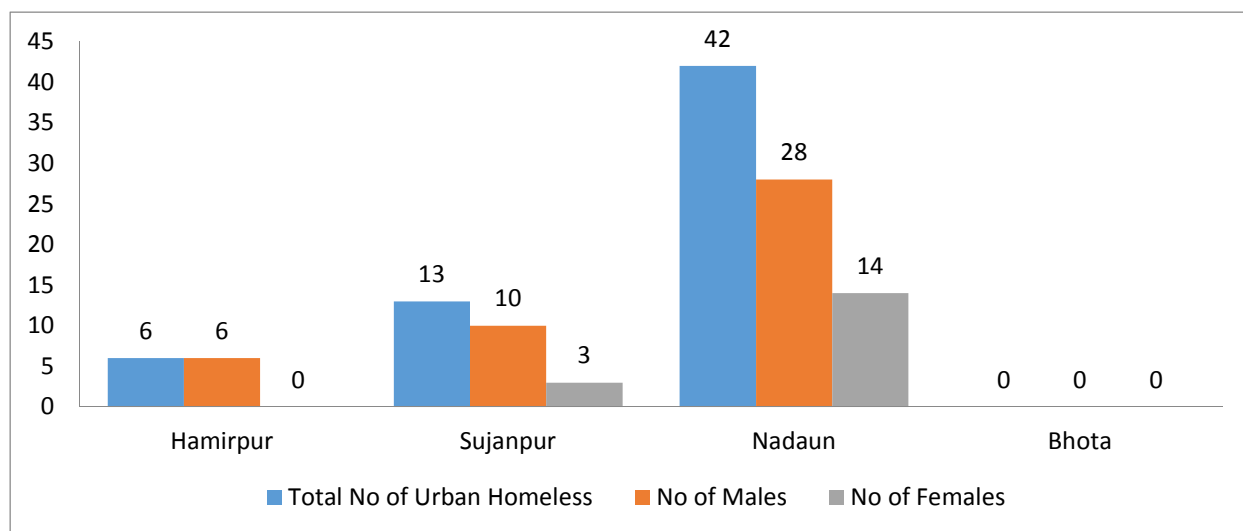
Figure 32: Sex Distribution of Urban Homeless in Project Area



Source: Primary Survey.

There are total 61 urban homeless in the district Hamirpur out of which 44 (72%) are males and 17 (28%) are females.

Figure 33: Sex Wise Distribution of Urban Homeless Population in Project ULBs of District Hamirpur



Source: Primary Survey.

Nagar Panchayat Nadaun has maximum number of urban homeless of 42 out of which 28 are male and 14 are females. No urban homeless were found in Nagar Panchayat Bhota.

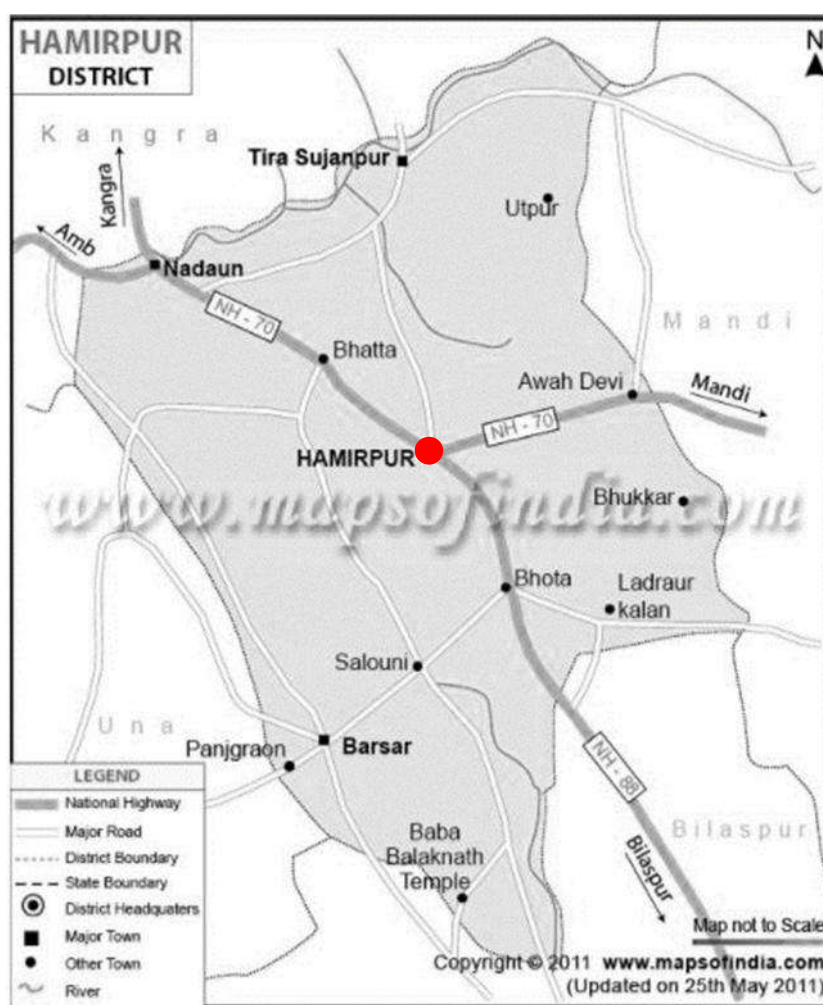
7.5.1 Hamirpur Municipal Council

Hamirpur Municipal Council, with population of 17604 is Hamirpur sub district's only municipal council located in Hamirpur sub district of Hamirpur district in the state Himachal Pradesh in India. Total geographical area of Hamirpur municipal council is 5.24 Sq.Km. There are 11 wards in the city, among them Hamirpur Ward No. 01 is the most populous ward with population of 3421 and Hamirpur Ward No. 06 is the least populous ward with population of 608.

7.5.1.1 Location

Hamirpur is located along NH-70. Nearest railway station is Jwalamukhi which is 37 km far from here. Hamirpur is the sub district head quarter of the city. District head quarter of the city is Hamirpur. Shimla is the state head quarter of the city and is 170 km far from here.

Map 76: Location Map of Hamirpur Municipal Council



Source: Maps of India

7.5.1.2 Situational Analysis: Hamirpur Municipal Council

Following 6 urban homeless were identified during the primary survey in Hamirpur M Cl.

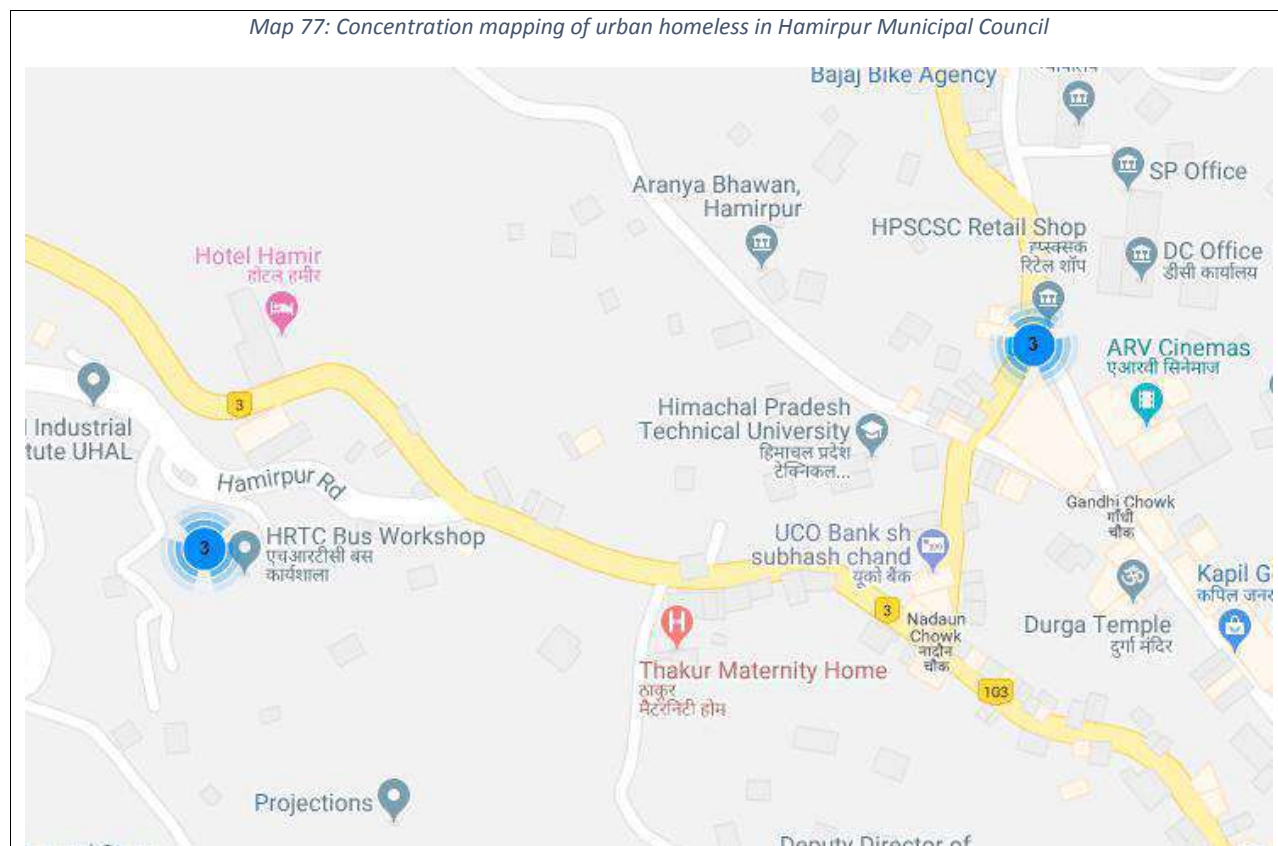
Table 7-262: List of Identified Urban Homeless in Hamirpur Municipal Council

S. No	UID	Location	Name	Aadhaar	Age	Gender	Marital Status	Occupation	Resident Months	Wage	Shelter Type
1	UID7048794	BUS STAND IN SIDE	UN SOUNDED	N/A	60	Male	unmarried	Unemployed	9-12 months	N/A	NO
2	UID1698616	ATHLI KHAD	DHRMALEDAR YADAV	756026926294	35	Male	married	Day laborer	6-9 months	200	NO
3	UID1150007	NEAR BUS STAND	RAGHU RAM	N/A	70	Male	unmarried	Unemployed	N/A	N/A	FOOT PATH
4	UID1486531	ATHLI KHAD	VISHAL KUMAR	N/A	25	Male	married	Day laborer	> 12 months	200	NO
5	UID2479342	HAMIRPUR BUS STAND	TIRLOK NATH	NO	65	Male	married	Unemployed	N/A	N/A	N/A
6	UID1773243	ATHLI KHAD	RAM PRASHAD	441176682454	39	Male	married	Unemployed	N/A	200	NO

Source: Primary Survey.

7.5.1.3 Concentration Mapping of Identified Urban Homeless in Hamirpur Municipal Council

Given below is the detailed mapping of concentration areas of homeless population in Hamirpur:



Source: Primary Survey.

7.5.1.4 Demographic Profile of Urban Homeless in Hamirpur Municipal Council

As per the survey, it has been found that there are total 6 urban homeless in Hamirpur 100% of which are males. 4 (67%) of the total urban homeless are married and 2 (33%) are unmarried.

Table 7-263: Demographic Profile of Urban Homeless

	Married	Unmarried	Total
Male	4	2	6
Female	0	0	0
Total	4	2	6

MARITAL STATUS OF URBAN HOMELESS

A pie chart titled 'MARITAL STATUS OF URBAN HOMELESS'. The chart is divided into two segments: a larger blue segment representing 'Married' at 67%, and a smaller orange segment representing 'Unmarried' at 33%.

Source: Primary Survey.

7.5.1.4.1 Age Group Distribution

As per the survey conducted, 67% of Urban Homeless in Hamirpur fall under the age group of 18-60 years followed by 33% who are above 60 years of age.

Table 7-264: Age group Distribution

Age Group Distribution	
0-14	0
14-18	0
18-60	4
Above 60	2
Total	6

Age Group Distribution

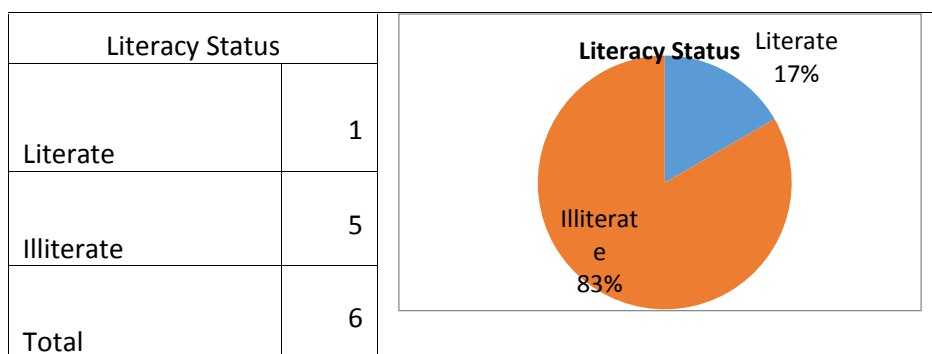
A pie chart titled 'Age Group Distribution'. The chart is divided into two segments: a larger grey segment representing the '18-60' age group at 67%, and a smaller yellow segment representing the 'Above 60' age group at 33%.

Source: Primary Survey.

7.5.1.4.2 Literacy

As per the survey, 83% of the Urban Homeless in Hamirpur are illiterate and only 17% are literate.

Table 7-265: Literacy Status of Urban Homeless

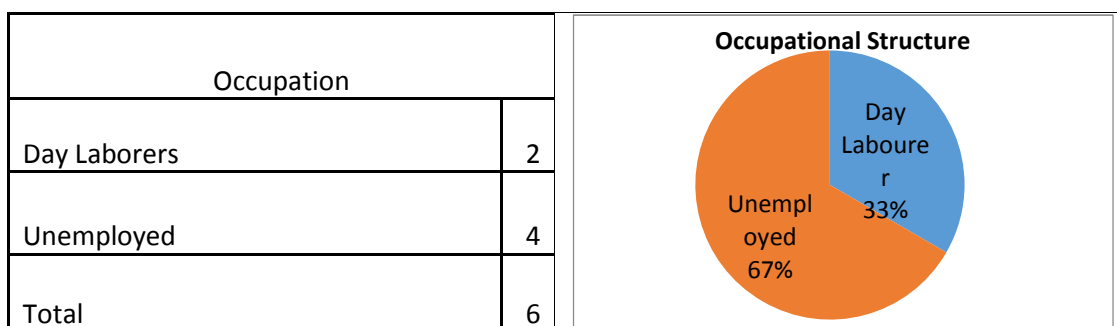


Source: Primary Survey.

7.5.1.4.3 Occupational Structure

As per the survey conducted, 67% (4) of total urban homeless in Hamirpur are unemployed, 33% are working as day laborers.

Table 7-266: Occupational Structure of Urban Homeless

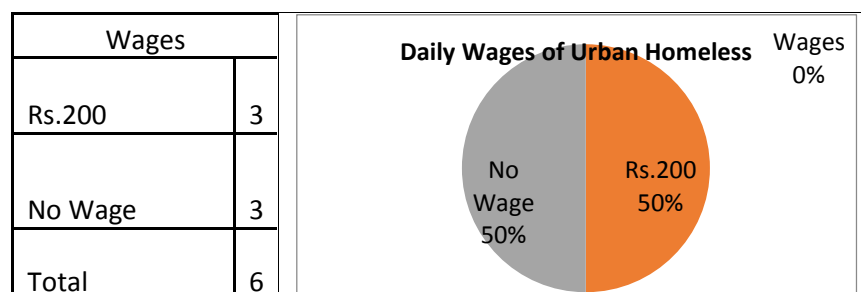


Source: Primary Survey.

7.5.1.4.3.1 Wage

As per the survey, in Hamirpur, 50% (3) of Urban Homeless have no fixed wages and 50% have their daily wage of Rs 200.

Table 7-267: Wages for Urban Homeless

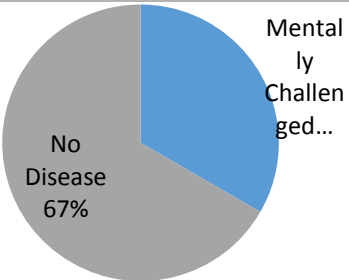


Source: Primary Survey.

7.5.1.4.4 Health

As per the survey, 67% of Urban Homeless in Hamirpur are not suffering from any kind of major health issue and 33% of them are mentally challenged.

Table 7-268: Health Status of Urban Homeless

Heath Status		
Mentally Challenged	2	
Physically Handicapped	0	
No Disease	4	
Total	6	

Source: Primary Survey.

7.5.1.4.5 Native Place

There was no proper response regarding native place during the survey in Hamirpur.

Table 7-269: Native Place of Urban Homeless

Native Place		
S. No	Place	No of Urban Homeless
1	NA	6
	Total	6

Source: Primary Survey.

7.5.1.4.6 Accessibility to Public Toilets

As per the survey, 100% of the Urban Homeless in Hamirpur have access to public toilets.

Table 7-270: Accessibility to Public Toilets to Urban Homeless

Accessibility to Public Facilities	
Public Toilet	6
Open defecation	0
Other	0
Total	6

Source: Primary Survey.

7.5.1.4.7 Response for Proposed Government Shelter

As per the survey, there is 100% positive response from the urban homeless of Hamirpur regarding the proposal of a government shelter.

Table 7-271: Response for Proposed Government Shelter by Urban Homeless

Response	
Positive	6
Negative	0
Other	0
Total	6

Source: Primary Survey.

7.5.1.4.8 Facilities expected from a government shelter

As per the survey conducted, 100% urban homeless expect to have clean drinking water facility, bathing facility and hygienic toilet facility in a government shelter.

Table 7-272: Facilities expected by Urban Homeless from a government shelter

Facilities Required	
Drinking Water	6
Bathing	6
Toilet	6

Source: Primary Survey.

7.5.1.4.9 Preferred location for a government shelter

During the survey it has been found that the most preferred location for a government shelter by the 83% of urban homeless in Hamirpur is around the bus stand of the city and for 17% it is around Hospital area.

Table 7-273: Preferred location for a government shelter by Urban Homeless

Preferred Location for Government Shelter		
Bus Stand	5	<p>A pie chart illustrating the preferences for government shelter locations. The chart is divided into two segments: a large blue segment representing 'Bus Stand' at 83%, and a smaller orange segment representing 'Hospital' at 17%.</p>
Hospital	1	
Total	123	

Source: Primary Survey.

7.5.1.5 Resource Mapping

During the primary survey, focused group discussions and through secondary data following resources were mapped within the municipal boundary of the city which can be used to accommodate urban homeless of the city now or in future. Given below is the detail of the resources mapped:

Table 7-274: List of Resources mapped in the city

S. No	Type	No. of Rooms	Capacity
1	Existing Shelter	5 + 1 Hall	26

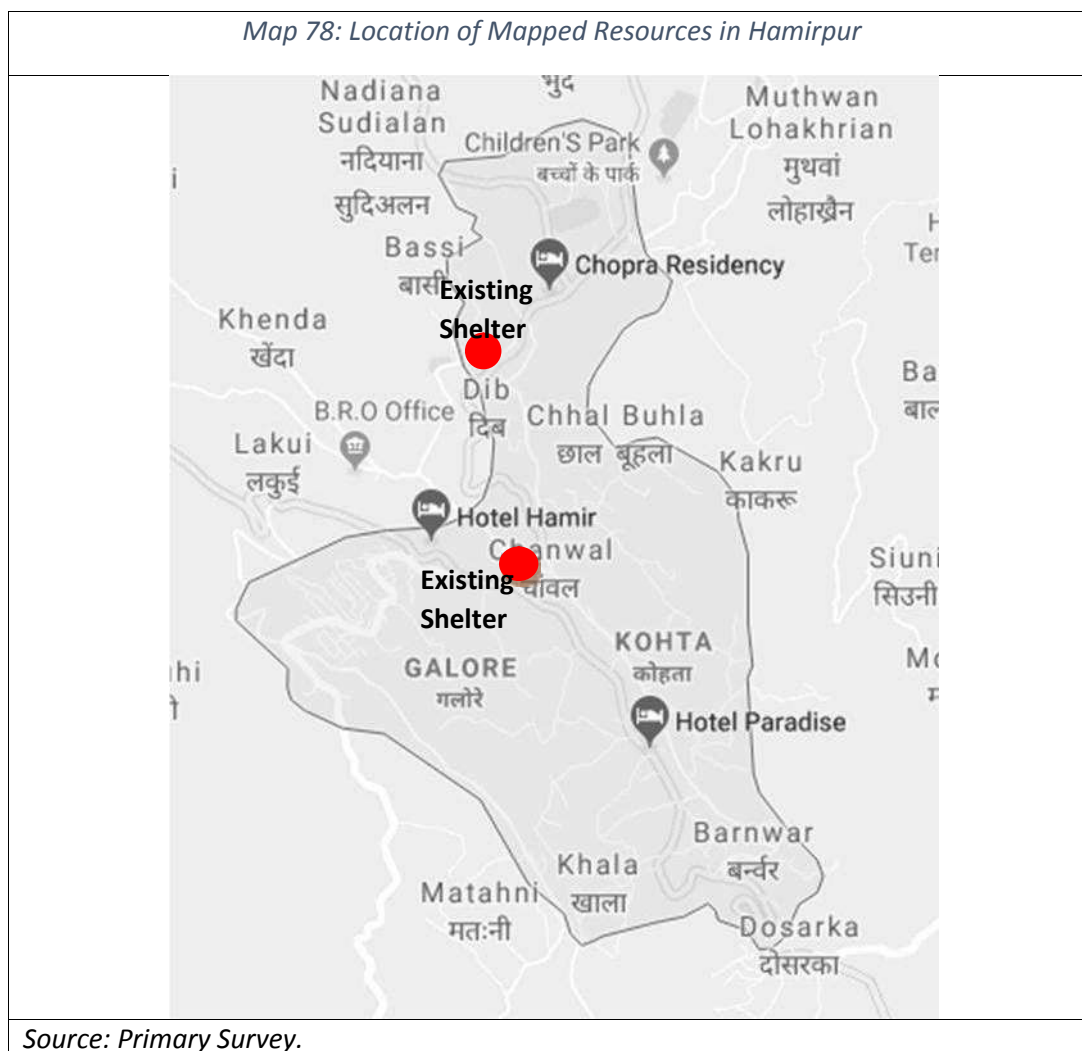
Table 7-275: List of Resources mapped in the city

S. No	Location	Type	Name	Ownership	Condition	Construction type	No. of Rooms	Capacity	Facilities			
									Drinking Water	Bathroom	Toilets	Electricity
1	NEAR GOVT. HOSPITAL	Shelter	REHAN BASERA	Government	Good	Pucca (Under Construction)	N/A	100	N/A			

Source: Primary Survey.

7.5.1.5.1 Location

Below map shows the geographical location of the identified resource within the city boundary:



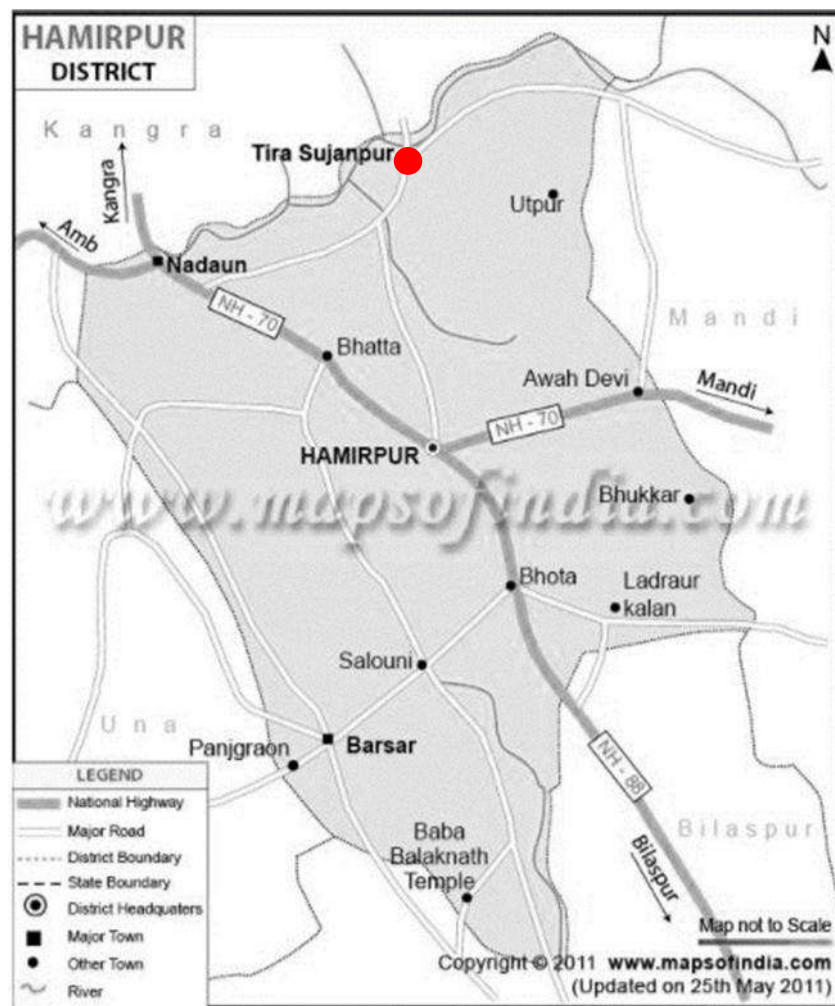
7.5.2 Sujanpur Municipal Council

Tira Sujanpur M Cl, with population of 7943 is Tira Sujanpur sub district's only ULB located in Tira Sujanpur sub district of Hamirpur district in the state Himachal Pradesh in India. Total geographical area of Tira Sujanpur M Cl is 3.03 Sq.Km. There are 9 wards in the city, among them Tira Sujanpur Ward No 07 is the most populous ward with population of 1172 and Tira Sujanpur Ward No 09 is the least populous ward with population of 693.

7.5.2.1 Location

Nearest railway station is Marda which is 37 km far from here. Tira Sujanpur is the sub district head quarter of the city. District head quarter of the city is Hamirpur which is 25 km away. Shimla is the state head quarter of the city and is 188 km far from here.

Map 79: Location Map of Sujanpur Municipal Council



Source: Maps of India

7.5.2.2 Situational Analysis: Sujanpur Municipal Council

Following 13 urban homeless were identified during the primary survey in Sujanpur M Cl.

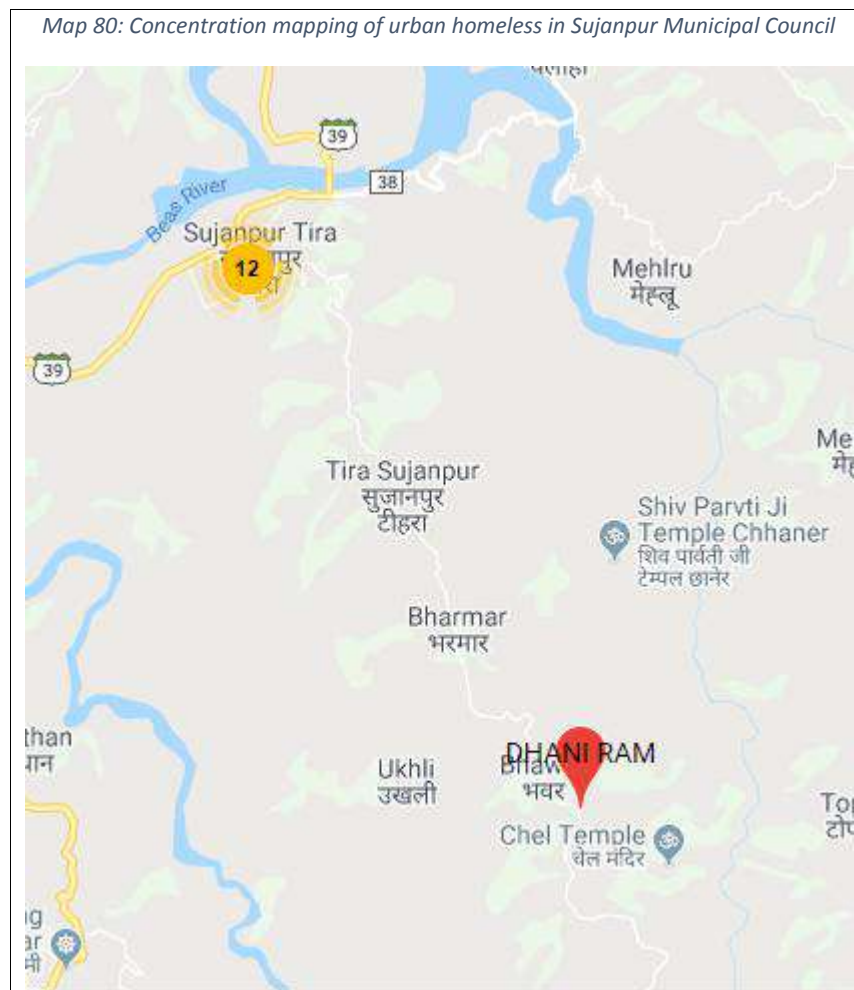
Table 7-276: List of Identified Urban Homeless in Sujanpur Municipal Council

S.No.	UID	Location	Name	Aadhaar	Age	Gender	Marital Status	Occupation	Resident Months	Wage	Shelter Type
1	UID6229714	MOTHER MARY PUBLIC SCHOOL SUJANPUR	BIRBAL	8284850000	60	Male	unmarried	Unemployed	6-9 months	N/A	NO
2	UID3039330	SUJANPUR BUS STAND	SONU	N/A	72	Female	Married	Unemployed	0-3 months	N/A	NO
3	UID1897354	SUAJNPUR	BHUTU	N/A	37	Male	unmarried	Unemployed	6-9 months	N/A	NO
4	UID1405350	MOTHER MARY PUBLIC SCHOOL SUJANPUR	PUJARI	N/A	4	Male	unmarried	Unemployed	9-12 months	N/A	NO
5	UID1953608	SUJANPUR	SHYAM	N/A	2	Male	unmarried	Unemployed	> 12 months	N/A	NO
6	UID1430858	SUJANPUR	RAJVATI	N/A	20	Female	married	Unemployed	> 12 months	N/A	NO
7	UID3483024	SUJANPUR	RUTAAS	N/A	25	Male	married	Day laborer	3-6 months	300	NO
8	UID9739509	SUJANPUR	PHOOL KAMAL	N/A	13	Male	unmarried	Unemployed	> 12 months	N/A	NO
9	UID1975291	MOTHER MARY PUBLIC SCHOOL SUJANPUR	SUMAN	N/A	19	Female	unmarried	Unemployed	6-9 months	N/A	NO
10	UID9927698	KALI MAA TEMPLE SUJANPUR	KISHORI LAL	N/A	73	Male	married	Day laborer	> 12 months	300	NO
11	UID1599385	NEAR BUS STAND	HANSGIRI	N/A	70	Male	unmarried	Unemployed	> 12 months	N/A	NO
12	UID1306879	CIVIL HOSPITAL SUJANPUR	DHANI RAM	N/A	55	Male	married	Unemployed	9-12 months	N/A	NO
13	UID4796266	SUJANPUR BUS STAND	AMAR SINGH	N/A	55	Male	married	Unemployed	> 12 months	N/A	NO

Source: Primary Survey

7.5.2.3 Concentration Mapping of Identified Urban Homeless in Sujanpur Municipal Council

Given below is the detailed mapping of concentration areas of homeless population in Sujanpur:



Source: Primary Survey

7.5.2.4 Demographic Profile of Urban Homeless in Sujanpur Municipal Council

As per the survey, it has been found that there are total 13 urban homeless in Sujanpur out of which 3 (23%) are females and 10 (77%) are males. 6 (46%) of the total urban homeless are married and 7 (54%) are unmarried.

Table 7-277: Demographic Profile of Urban Homeless

	Married	Unmarried	Total
Male	4	6	10
Female	2	1	3
Total	6	7	13

<p>MARITAL STATUS OF URBAN HOMELESS</p> <p>A pie chart titled 'MARITAL STATUS OF URBAN HOMELESS'. It is divided into two segments: a blue segment representing 'Married' at 46% and an orange segment representing 'Unmarried' at 54%.</p>	<p>SEX WISE DISTRIBUTION OF URBAN HOMELESS</p> <p>A pie chart titled 'SEX WISE DISTRIBUTION OF URBAN HOMELESS'. It is divided into two segments: a large blue segment representing 'Male' at 77% and a smaller orange segment representing 'Female' at 23%.</p>
---	--

Source: Primary Survey.

7.5.2.4.1 Age Group Distribution

As per the survey conducted, 54% of Urban Homeless in Sujanpur fall in the age group of 18-60 years. 23% are above 60 years old and 23% fall under the age group of 0-14 years.

Table 7-278: Age group Distribution

Age Group Distribution	
0-14	3
14-18	0
18-60	7
Above 60	3
Total	13

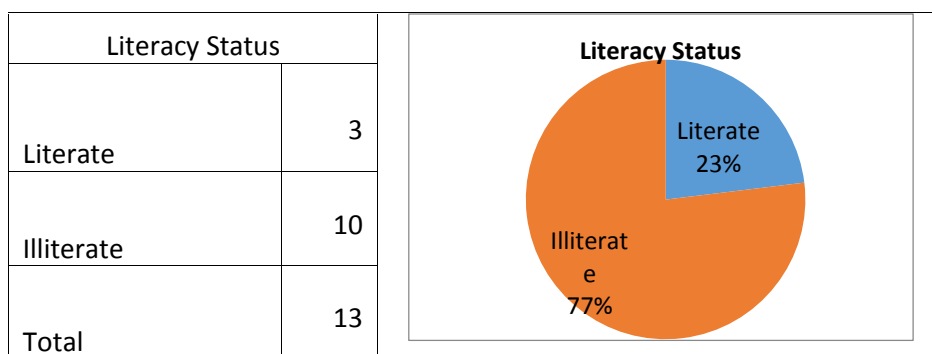
<p>Age Group Distribution</p> <p>A pie chart titled 'Age Group Distribution'. It is divided into three segments: a blue segment for '0-14' at 23%, a large grey segment for '18-60' at 54%, and a yellow segment for 'Above 60' at 23%.</p>
--

Source: Primary Survey.

7.5.2.4.2 Literacy

As per the survey, 77% of the Urban Homeless in Sujanpur are illiterate and only 23% are literate.

Table 7-279: Literacy Status of Urban Homeless

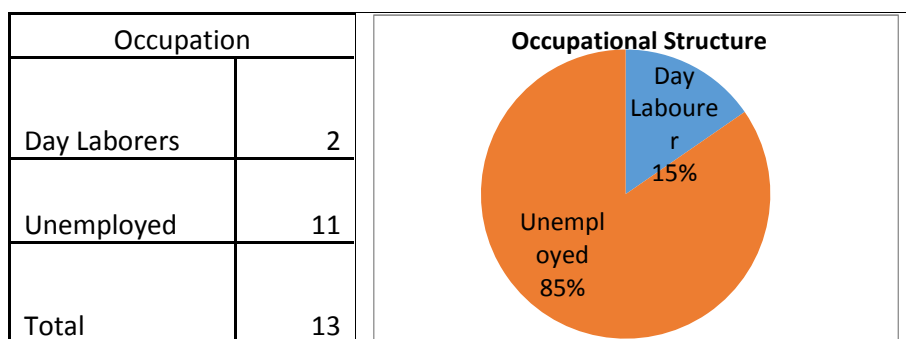


Source: Primary Survey.

7.5.2.4.3 Occupational Structure

As per the survey conducted, 85% (11) of total urban homeless in Sujanpur are unemployed and 15% are working as day laborer.

Table 7-280: Occupational Structure of Urban Homeless

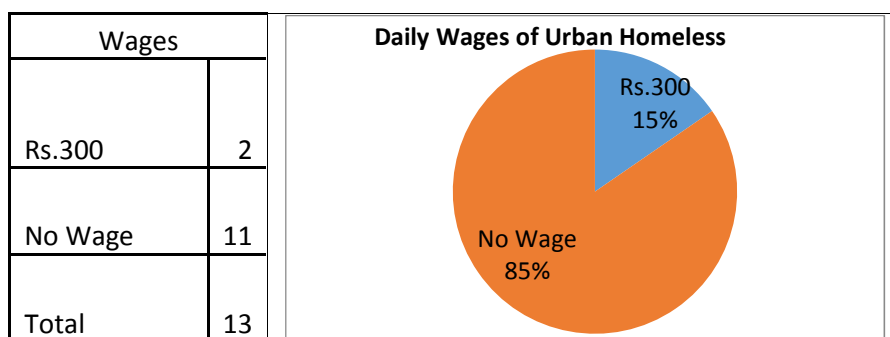


Source: Primary Survey.

7.5.2.4.3.1 Wage

As per the survey, in Sujanpur, 85% (11) of Urban Homeless have no fixed wages and 15% have their daily wage of Rs 300.

Table 7-281: Wages for Urban Homeless



Source: Primary Survey.

7.5.2.4.4 Health

As per the survey, any of Urban Homeless in Sujanpur is not suffering from any kind of major health issue.

Table 7-282: Health Status of Urban Homeless

Heath Status	
Physically Handicapped	0
No Disease	13
Total	13

Source: Primary Survey.

7.5.2.4.5 Native Place

There was no proper response regarding native area during the survey in Sujanpur.

Table 7-283: Native Place of Urban Homeless

Native Place		
S. No	Place	No of Urban Homeless
1	NA	13
	Total	13

Source: Primary Survey.

7.5.2.4.6 Accessibility to Public Toilets

As per the survey, 100% of the Urban Homeless in Sujanpur have access to public toilets.

Table 7-284: Accessibility to Public Toilets to Urban Homeless

Accessibility to Public Facilities	
Public Toilet	13
Open defecation	0
Total	13

Source: Primary Survey.

7.5.2.4.7 Response for Proposed Government Shelter

As per the survey, there is 100% positive response from the urban homeless of Sujanpur regarding the proposal of a government shelter.

Table 7-285: Response for Proposed Government Shelter by Urban Homeless

Response	
Positive	13
Negative	0
Total	13

Source: Primary Survey.

7.5.2.4.8 Facilities expected from a government shelter

As per the survey conducted, 100% urban homeless expect to have clean drinking water facility, bathing facility and hygienic toilet facility in a government shelter.

Table 7-286: Facilities expected by Urban Homeless from a government shelter

Facilities Required	
Drinking Water	13
Bathing	13
Toilet	13

Source: Primary Survey.

7.5.2.4.9 Preferred location for a government shelter

During the survey it has been found that the most preferred location for a government shelter by the 77 % of urban homeless in Sujanpur is around the hospital of the city and for 23 % it is around bus stand of the city.

Table 7-287: Preferred location for a government shelter by Urban Homeless

Preferred Location for Government Shelter		
Bus Stand	3	
Hospital	10	
Total	13	

Source: Primary Survey.

7.5.2.5 Resource Mapping

During the primary survey, focused group discussions and through secondary data following resources were mapped within the municipal boundary of the city which can be used to accommodate urban homeless of the city now or in future. Given below is the detail of the resources mapped:

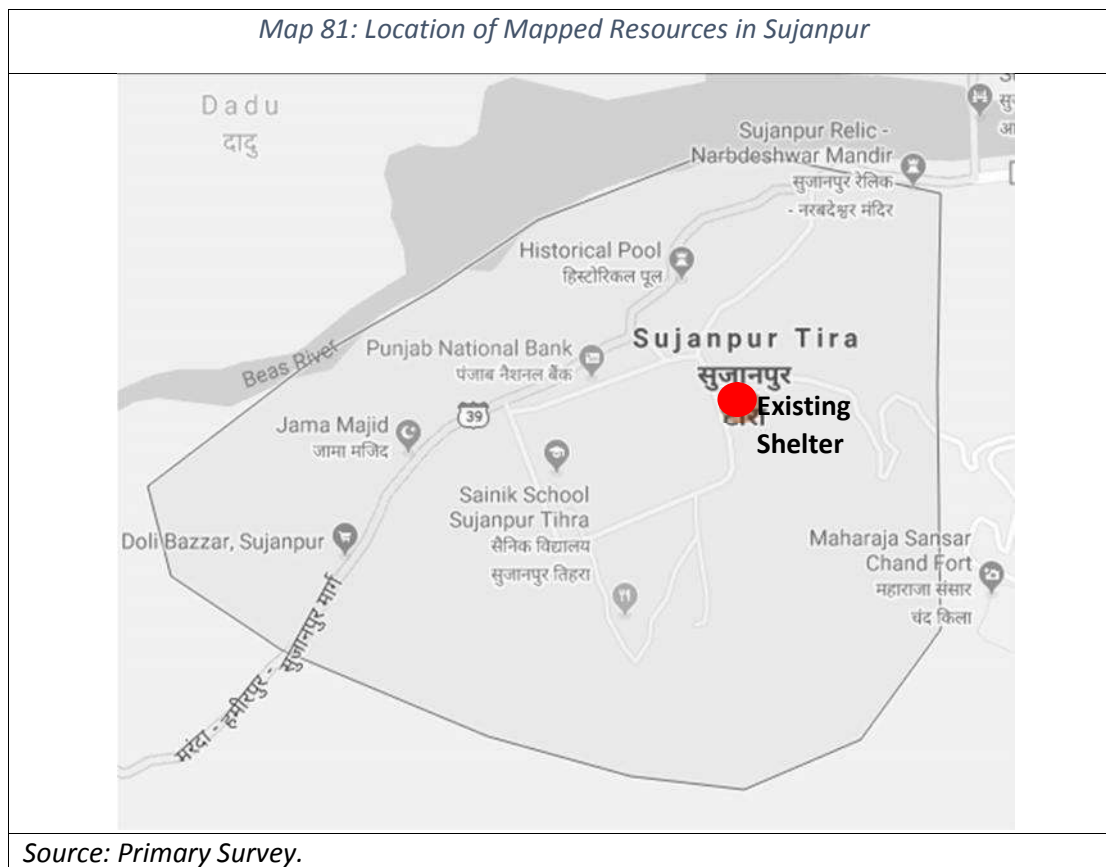
Table 7-288: List of Resources mapped in the city

Location	Type	Name	Owners hip	Con ditio n	Constr uction type	No. of Roo ms	Cap acit y	Facilities				
								Drin king Wat er	Bat hro om	Toil ets	Ele ctri city	Other
NEAR BUS STAND	Existing Shelter	C C I SUJAN PUR (REHAN BASERA)	Govern ment	Goo d	Pucca	N/A	50	Yes	Yes	Yes	Yes	Heating System, Cooler, Locker/Almirah/Storage, Security, First Aid/Medical, Fire Extinguisher, Telephone, Canteen

Source: Primary Survey.

7.5.2.5.1 Location

Below map shows the geographical location of the identified resource within the city boundary:



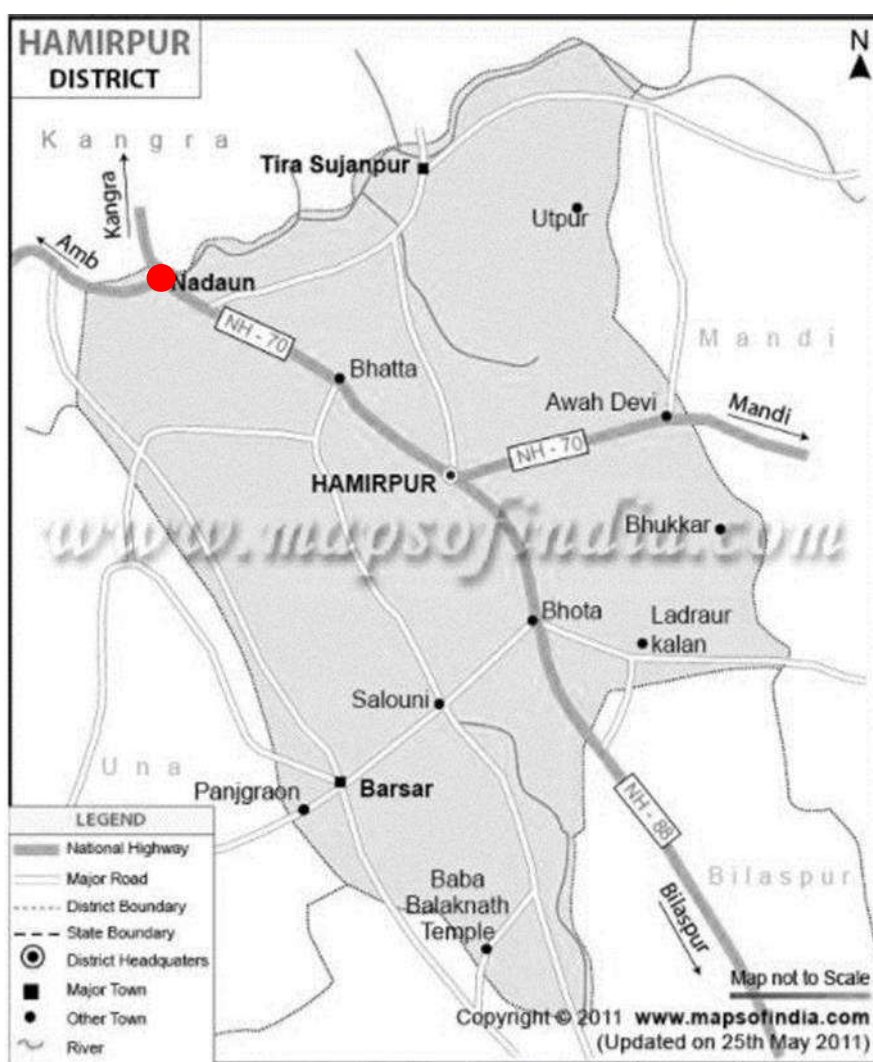
7.5.3 Nadaun Nagar Panchayat

Nadaun Nagar Panchayat, with population of 4430 is Nadaun sub district's only Nagar Panchayat located in Nadaun sub district of Hamirpur district in the state Himachal Pradesh in India. Total geographical area of Nadaun Nagar Panchayat is 2.28 Sq.Km. There are 7 wards in the city, among them Nadaun Ward No 01 is the most populous ward with population of 907 and Nadaun Ward No 02 is the least populous ward with population of 451.

7.5.3.1 Location

Nearest railway station is Jwalamukhi which is 33 km far from here. Nadaun is the sub district head quarter of the city. District head quarter of the city is Hamirpur which is 28 km away. Shimla is the state head quarter of the city and is 192 km far from here.

Map 82: Location Map of Nadaun Nagar Panchayat



Source: Maps of India

7.5.3.2 Situational Analysis: Nadaun Nagar Panchayat

Following 42 urban homeless were identified during the primary survey in Nadaun Nagar Panchayat.

Table 7-289: List of Identified Urban Homeless in Nadaun Nagar Panchayat

S.No.	UID	Location	Name	Aadhaar	Age	Gender	Marital Status	Occupation	Resident Months	Wage	Shelter Type
1	UID1250849	TILLUWALA	AKKI KAUR	NO	23	Female	married	Unemployed	> 12 months	N/A	Bamboo and Teerpal
2	UID8441299	TILLUWALA	ANIL	738034876471	7	Male	unmarried	Unemployed	> 12 months	N/A	Bamboo and Teerpal
3	UID7758878	TILLUWALA	ANKITA	N/A	3	Female	unmarried	Unemployed	9-12 months	N/A	Bamboo and Teerpal
4	UID7143360	TILLUWALA	ARCHNA	N/A	4	Female	unmarried	Unemployed	> 12 months	N/A	Bamboo and Teerpal
5	UID1282200	TILLUWALA	ARJUN	N/A	14	Male	unmarried	Unemployed	9-12 months	N/A	Bamboo and Teerpal
6	UID1210310	TILLUWALA	BABY	N/A	29	Female	unmarried	Unemployed	9-12 months	N/A	Bamboo and Teerpal
7	UID5296238	TILLUWALA	BASU DEV	N/A	2	Male	unmarried	Unemployed	9-12 months	N/A	Bamboo and Teerpal
8	UID2086697	TILLUWALA	BUNTY	N/A	22	Male	unmarried	Unemployed	9-12 months	N/A	Bamboo and Teerpal
9	UID1967096	TILLUWALA	DAYAL RAM	768200510532	23	Male	married	Day laborer	> 12 months	450	Bamboo and Teerpal
10	UID1845606	TILLUWALA	DHARAM VEER	N/A	7	Male	unmarried	Unemployed	9-12 months	N/A	Bamboo and Teerpal
11	UID1681029	TILLUWALA	DILABAR SINGH	N/A	45	Male	married	Day laborer	9-12 months	350	Bamboo and Teerpal

GIS BASED SURVEY OF URBAN HOMELESS IN 54 ULBS OF HIMACHAL PRADESH

S.No.	UID	Location	Name	Aadhaar	Age	Gender	Marital Status	Occupation	Resident Months	Wage	Shelter Type
12	UID2015122	TILLUWALA	GAUTAM	646209557798	8	Male	unmarried	Unemployed	> 12 months	N/A	Bamboo and Teerpal
13	UID1310791	TILLUWALA	GEVI	N/A	4	Male	unmarried	Unemployed	9-12 months	N/A	Bamboo and Teerpal
14	UID1677156	TILLUWALA	GORA	N/A	18	Female	unmarried	Unemployed	9-12 months	N/A	Bamboo and Teerpal
15	UID8497201	TILLUWALA	GOVIND	863285266671	11	Male	unmarried	Unemployed	9-12 months	N/A	Bamboo and Teerpal
16	UID6679592	TILLUWALA	GULSHAN SINGH	265078849921	12	Male	unmarried	Unemployed	9-12 months	N/A	Bamboo and Teerpal
17	UID1808152	TILLUWALA	GURMEET KAUR	N/A	23	Female	married	Unemployed	9-12 months	N/A	Bamboo and Teerpal
18	UID2361065	TILLUWALA	HARBHAJAN SINGH	N/A	50	Male	married	Day laborer	9-12 months	350	Bamboo and Teerpal
19	UID1057665	TILLUWALA	HARI RAM	586386900006	50	Male	married	Day laborer	> 12 months	350	Bamboo and Teerpal
20	UID1894282	TILLUWALA	HONEY	N/A	5	Male	unmarried	Unemployed	9-12 months	N/A	Bamboo and Teerpal
21	UID1156717	TILLUWALA	KALU	NO	3	Male	unmarried	Unemployed	9-12 months	N/A	Bamboo and Teerpal
22	UID1566284	TILLUWALA	KAMLA	896390520364	40	Female	married	Day laborer	> 12 months	450	Bamboo and Teerpal
23	UID1051327	TILLUWALA	KANTA DEVI	909349343837	48	Female	married	Unemployed	6-9 months	N/A	Bamboo

GIS BASED SURVEY OF URBAN HOMELESS IN 54 ULBS OF HIMACHAL PRADESH

S.No.	UID	Location	Name	Aadhaar	Age	Gender	Marital Status	Occupation	Resident Months	Wage	Shelter Type
											and Teerpal
24	UID9196335	TILLUWALA	KISHAN	N/A	16	Male	unmarried	Unemployed	9-12 months	N/A	Bamboo and Teerpal
25	UID3736626	TILLUWALA	MALKAVI DEVI	N/A	42	Female	married	Day laborer	9-12 months	300	Bamboo and Teerpal
26	UID7321819	TILLUWALA	NANDNI	N/A	10	Female	unmarried	Unemployed	9-12 months	N/A	Bamboo and Teerpal
27	UID6924340	TILLUWALA	OLA DASS	N/A	32	Male	married	Day laborer	9-12 months	450	Bamboo and Teerpal
28	UID9725565	TILLUWALA	POOJA	NO	10	Female	unmarried	Unemployed	9-12 months	N/A	Bamboo and Teerpal
29	UID7218666	TILLUWALA	RAJENDER	970264641984	10	Male	unmarried	Unemployed	> 12 months	N/A	Bamboo and Teerpal
30	UID1453349	TILLUWALA	RAM NIVASH	883239510444	21	Male	unmarried	Day laborer	> 12 months	400	Bamboo and Teerpal
31	UID1144483	TILLUWALA	RAVI	N/A	5	Male	unmarried	Unemployed	> 12 months	N/A	Bamboo and Teerpal
32	UID1126034	TILLUWALA	ROHIT	N/A	8	Male	unmarried	Unemployed	9-12 months	N/A	Bamboo and Teerpal
33	UID1699251	TILLUWALA	SAGAR	NO	6	Male	unmarried	Unemployed	9-12 months	N/A	Bamboo and Teerpal
34	UID5039967	TILLUWALA	SHIV CHARAN	401714247182	11	Male	unmarried	Unemployed	6-9 months	N/A	Bamboo and Teerpal

GIS BASED SURVEY OF URBAN HOMELESS IN 54 ULBS OF HIMACHAL PRADESH

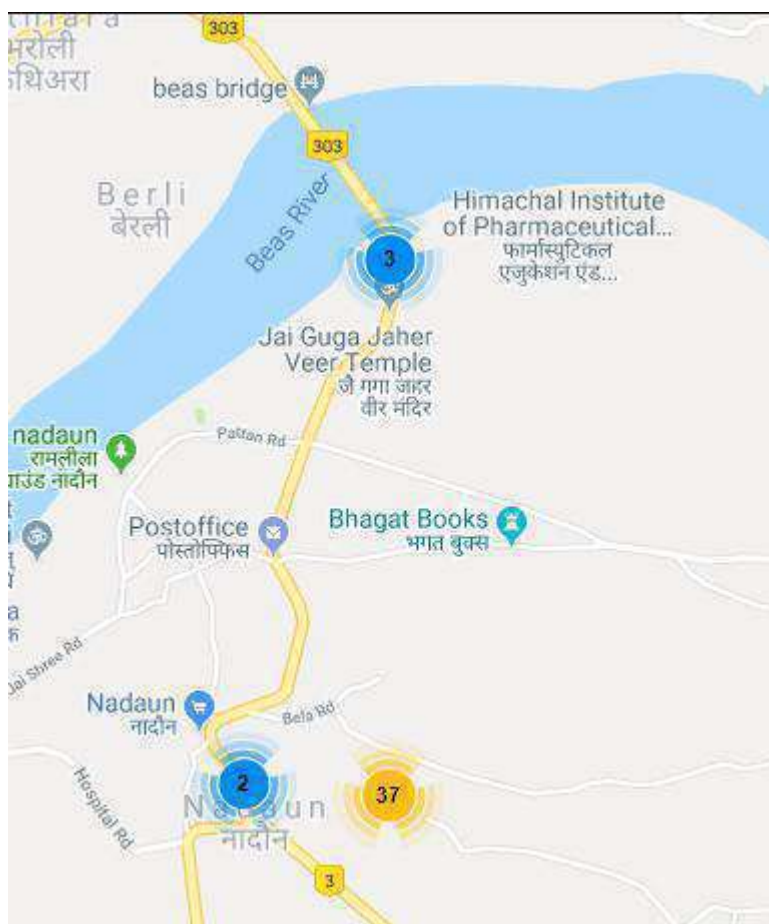
S.No.	UID	Location	Name	Aadhaar	Age	Gender	Marital Status	Occupation	Resident Months	Wage	Shelter Type
35	UID1954073	TILLUWALA	SONA	N/A	25	Female	married	Unemployed	9-12 months	N/A	Bamboo and Teerpal
36	UID1727474	TILLUWALA	SUBHAS	600973538765	29	Male	married	Day laborer	> 12 months	450	Bamboo and Teerpal
37	UID1952601	TILLUWALA	SURESH	364141529849	17	Male	unmarried	Day laborer	> 12 months	350	Bamboo and Teerpal
38	UID8227561	TILLUWALA	SURESH KUMAR	N/A	24	Male	married	Day laborer	9-12 months	350	Bamboo and Teerpal
39	UID1654524	TILLUWALA	VERMA	N/A	7	Female	unmarried	Unemployed	9-12 months	N/A	Bamboo and Teerpal
40	UID2452305	TILLUWALA	VIKRAM	N/A	6	Male	unmarried	Unemployed	9-12 months	N/A	Bamboo and Teerpal
41	UID1935985	TILLUWALA	VIMLA DEVI	635178111315	30	Female	married	Day laborer	> 12 months	400	Bamboo and Teerpal
42	UID2095116	TILLUWALA	VISHAL	N/A	2	Male	unmarried	Unemployed	> 12 months	N/A	Bamboo and Teerpal

Source: Primary Survey

7.5.3.3 Concentration Mapping of Identified Urban Homeless in Nadaun Nagar Panchayat

Given below is the detailed mapping of concentration areas of homeless population in Nadaun:

Map 83: Concentration mapping of urban homeless in Nadaun Nagar Panchayat



Source: Primary Survey

7.5.3.4 Demographic Profile of Urban Homeless in Nadaun Nagar Panchayat

As per the survey, it has been found that there are total 42 urban homeless in Nadaun out of which 14 are females and 28 are males. 14 of the total urban homeless are married and 28 are unmarried.

Table 7-290: Demographic Profile of Urban Homeless

	Married	Unmarried	Total
Male	7	21	28
Female	7	7	14
Total	14	28	42

MARITAL STATUS OF URBAN HOMELESS

Status	Count	Percentage
Married	14	33%
Unmarried	28	67%

SEX WISE DISTRIBUTION OF URBAN HOMELESS

Sex	Count	Percentage
Male	28	67%
Female	14	33%

Source: Primary Survey.

7.5.3.4.1 Age Group Distribution

As per the survey conducted, 52% of Urban Homeless in Nadaun fall in the age group of 0-14 years, 41% are in the age group of 18-60 years and 7% fall under the age group of 14-18 years.

Table 7-291: Age group Distribution

Age Group Distribution	
0-14	22
14-18	3
18-60	17
Above 60	0
Total	42

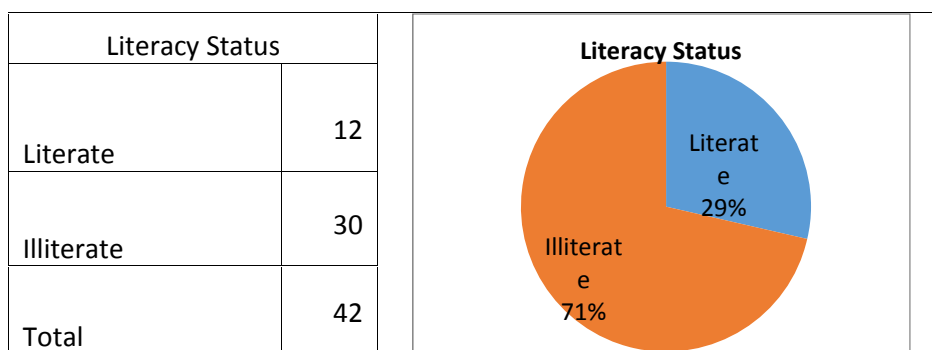
Age Group	Count	Percentage
0-14	22	52%
14-18	3	7%
18-60	17	41%

Source: Primary Survey.

7.5.3.4.2 Literacy

As per the survey, 71% of the Urban Homeless in Nadaun are illiterate and only 29% are literate.

Table 7-292: Literacy Status of Urban Homeless

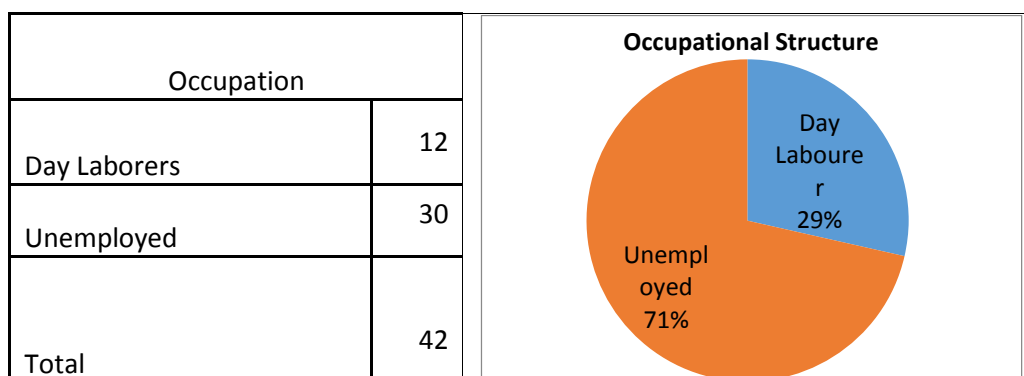


Source: Primary Survey.

7.5.3.4.3 Occupational Structure

As per the survey conducted, 71% of total urban homeless in Nadaun are unemployed and 29% are working as day laborers.

Table 7-293: Occupational Structure of Urban Homeless

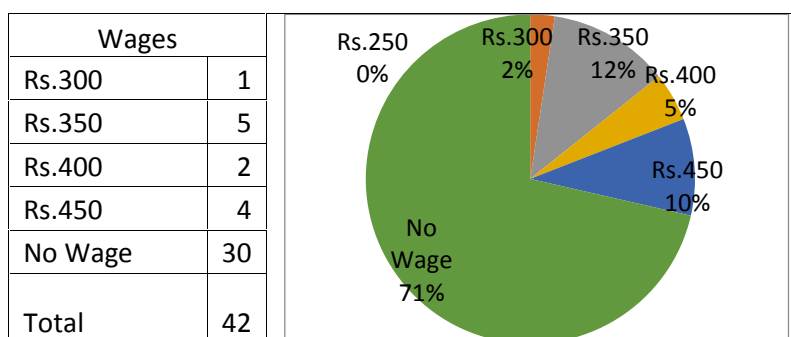


Source: Primary Survey.

7.5.3.4.3.1 Wage

As per the survey, in Nadaun, 71% (51) of Urban Homeless have no fixed wages, 12% have their daily wage of Rs 350, 10% have daily wage of Rs.450, 5% have a daily wage of Rs.400 and remaining 2% of Urban Homeless have a daily wages of Rs.300.

Table 7-294: Wages for Urban Homeless



Source: Primary Survey.

7.5.3.4.4 Health

As per the survey, any Urban Homeless in Nadaun is not suffering from any kind of major health issue.

Table 7-295: Health Status of Urban Homeless

Heath Status	
Physically Handicapped	0
No Disease	42
Total	42

Source: Primary Survey.

7.5.3.4.5 Native Place

All the 42 Urban Homeless in Nadaun are from Punjab.

Table 7-296: Native Place of Urban Homeless

Native Place		
S.No	Place	No of Urban Homeless
1	Punjab	42
	Total	42

Source: Primary Survey.

7.5.3.4.6 Accessibility to Public Toilets

As per the survey, 100% of the Urban Homeless in Nadaun go for open defecation.

Table 7-297: Accessibility to Public Toilets to Urban Homeless

Accessibility to Public Facilities	
Public Toilet	0
Open defecation	42
Other	0
Total	42

Source: Primary Survey.

7.5.3.4.7 Response for Proposed Government Shelter

As per the survey, there is 100% positive response from the urban homeless of Nadaun regarding the proposal of a government shelter.

Table 7-298: Response for Proposed Government Shelter by Urban Homeless

Response	
Positive	42
Negative	0
Other	0
Total	42

Source: Primary Survey.

7.5.3.4.8 Facilities expected from a government shelter

As per the survey conducted, 100% urban homeless expect to have clean drinking water facility, bathing facility and hygienic toilet facility in a government shelter.

Table 7-299: Facilities expected by Urban Homeless from a government shelter

Facilities Required	
Drinking Water	42
Bathing	42
Toilet	42

Source: Primary Survey.

7.5.3.4.9 Preferred location for a government shelter

During the survey it has been found that there is no preference for area to have a government shelter by the urban homeless of Nadauns.

Table 7-300: Preferred location for a government shelter by Urban Homeless

Preferred Location for Government Shelter	
Bus Stand	42
Total	42

Source: Primary Survey.

7.5.3.5 Resource Mapping

During the primary survey, focused group discussions and through secondary data following resources were mapped within the municipal boundary of the city which can be used to accommodate urban homeless of the city now or in future. Given below is the detail of the resources mapped:

Table 7-301: List of Resources mapped in the city

S.No	Type	No. of Rooms	Capacity	Remarks
1	Existing Shelter	5 + 2 Hall	26	Under possession of Kendriya Vidhyalaya, Nadaun

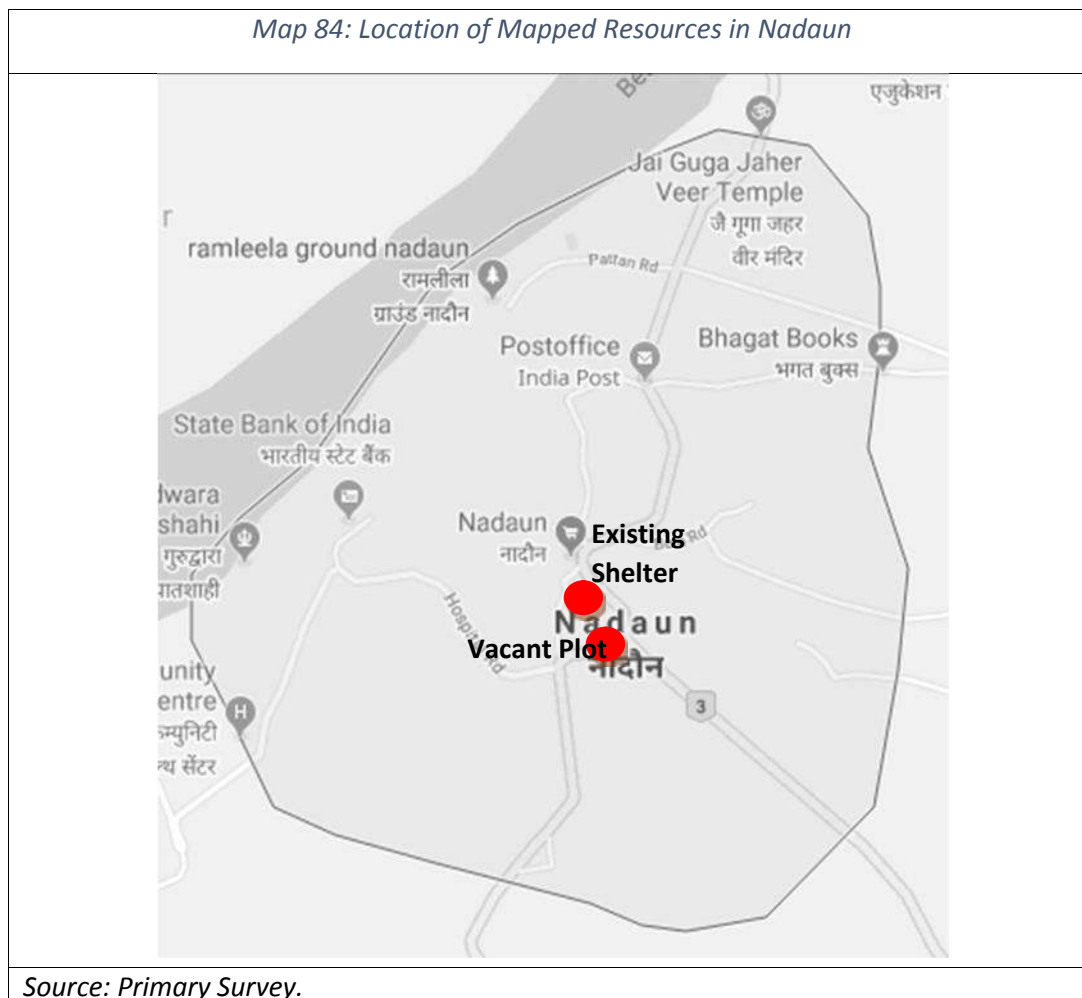
Table 7-302: List of Resources mapped in the city

S. No	Location	Type	Name	Ownership	Condition	Construction type	No. of Rooms	Capacity
1	BUS STAND BACK SIDE	Vacant Plot	PLOT (Area: 200 sqm)	Government	N/A	N/A	N/A	N/A

Source: Primary Survey.

7.5.3.5.1 Location

Below map shows the geographical location of the identified resource within the city boundary:



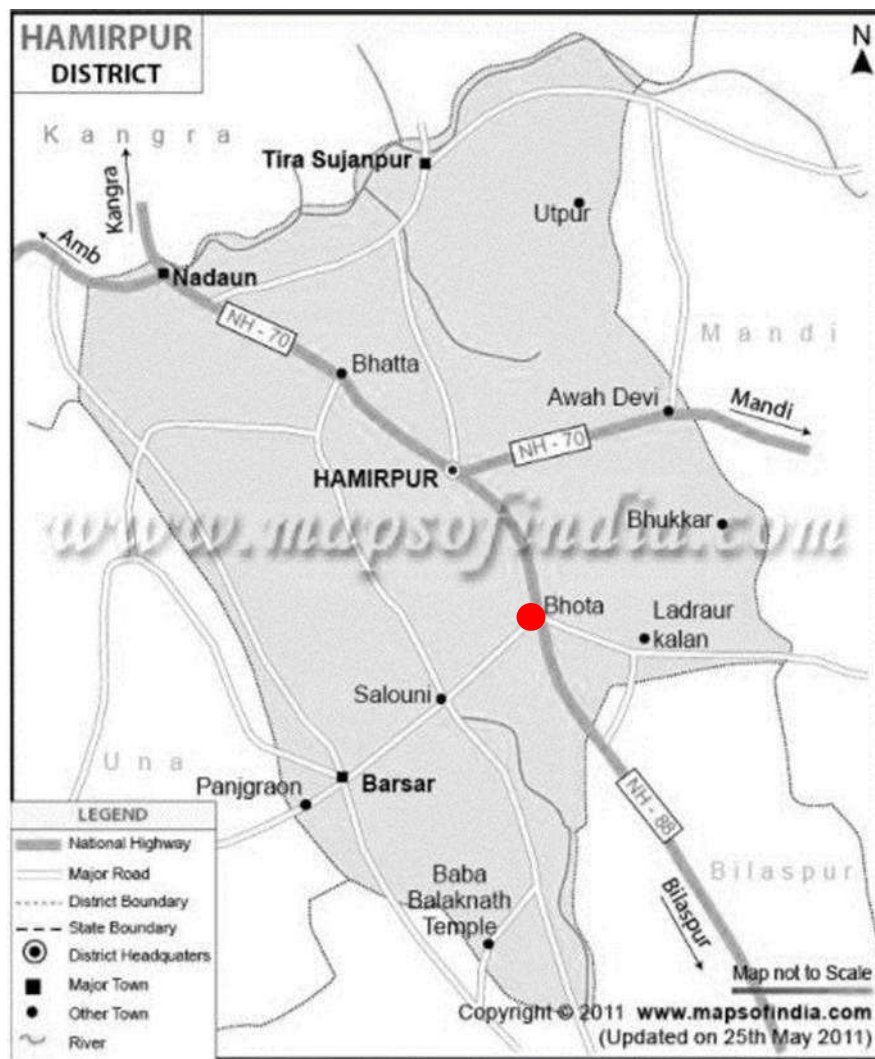
7.5.4 Bhota Nagar Panchayat

Bhota Nagar Panchayat, with population of 1453 is Barsar sub district's only Nagar Panchayat located in Barsar sub district of Hamirpur district in the state Himachal Pradesh in India. Total geographical area of Bhota Nagar Panchayat is 3.40 Sq.Km. Population density of the city is 1371 persons per Sq.Km. There are 7 wards in the city, among them Bhota Ward No 07 is the most populous ward with population of 271 and Bhota Ward No 02 is the least populous ward with population of 132.

7.5.4.1 Location

Nearest railway station is Una which is 70 km far from here. Barsar is the sub district head quarter and the distance from the city is 18 km. District head quarter of the city is Hamirpur which is 16 km away. Shimla is the state head quarter of the city and is 155 km far from here.

Map 85: Location Map of Bhota Nagar Panchayat



Source: Maps of India

7.5.4.2 Situational Analysis: Bhota Nagar Panchayat

No Urban Homeless were found during the primary survey in Bhota Nagar Panchayat.

7.5.4.3 Resource Mapping

During the primary survey, focused group discussions and through secondary data following resources were mapped within the municipal boundary of the city which can be used to accommodate urban homeless of the city now or in future. Given below is the detail of the resources mapped:

Table 7-303: List of Resources mapped in the city

S.No	Type	No. of Rooms	Capacity
1	Existing Shelter	4 + 1 Hall	N/A

7.5.4.3.1 Location

Below map shows the geographical location of the identified resource within the city boundary:



7.6 District: Sirmaur

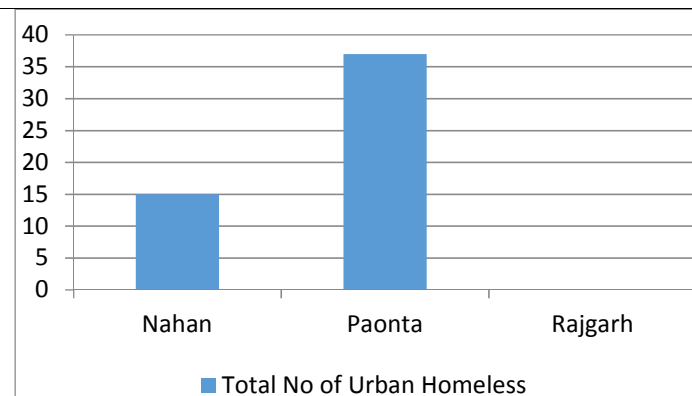
Sirmaur District has a population of 57280 and is located in the state Himachal Pradesh in India. Total geographical area of Sirmaur district is 17.01 Sq.Km. There are total 3 ULBs in the district:

Table 7-304: ULB Wise Situation of Urban Homeless in Project Area as per the survey conducted

S.No	Name Of ULB	Total Houseless Population	Total Houseless Male	Total Houseless Female
1	Municipal Council, Nahan	15	9	6
2	Municipal Council, Paonta	37	20	17
3	Nagar Panchayat, Rajgarh	0	0	0
Total		52	29	23

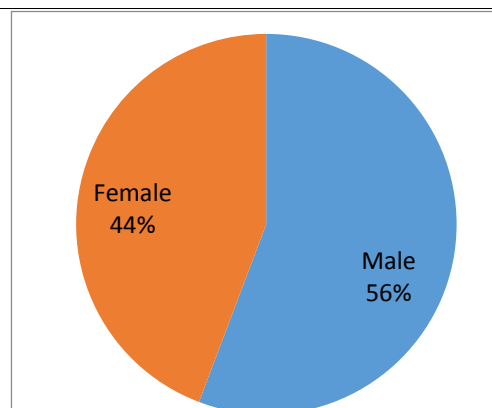
Source: Primary Survey.

Figure 34: ULB Wise No of Urban Homeless Population



Source: Primary Survey.

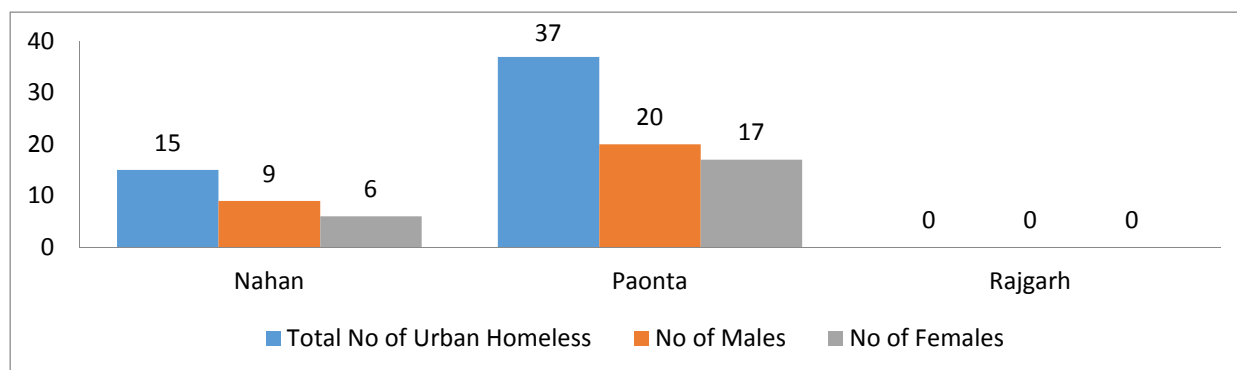
Figure 35: Sex Distribution of Urban Homeless In Project Area



Source: Primary Survey.

There are total 52 urban homeless in the district Sirmaur out of which 29 (56%) are males and 23 (44%) are females.

Figure 36: Sex Wise Distribution of Urban Homeless Population in Project ULBs of District Sirmaur



Source: Primary Survey.

Paonta Municipal Council has maximum number of urban homeless of 37 out of which 20 are male and 17 are females. Rajgarh Nagar Panchayat has no urban homeless.

7.6.1 Nahan Municipal Council

Nahan Municipal Council, with population of about 29 thousand is Nahan sub district's only municipal council located in Nahan sub district of Sirmaur district in the state Himachal Pradesh in India. Total geographical area of Nahan municipal council is 8.78 Sq.Km. There are 13 wards in the city, among them Nahan Ward No 12 is the most populous ward with population of 4040 and Nahan Ward No 04 is the least populous ward with population of 1415.

7.6.1.1 Location

Nearest railway station is Barara which is 58 km far from here. Nahan is the sub district head quarter of the city. District head quarter of the city is Nahan. Shimla is the state head quarter of the city and is 135 km far from here.

Map 87: Location Map of Nahan Municipal Council



Source: Maps of India

7.6.1.2 Situational Analysis: Nahan Municipal Council

Following 15 urban homeless were identified during the primary survey in Nahan Municipal Council.

Table 7-305: List of Identified Urban Homeless In Nahani Municipal Council

S.No.	UID	Location	Name	Aadhaar	Age	Gender	Marital Status	Occupation	Resident Months	Wage	Shelter Type
1	UID9415252	NAHAN (NEAR FROM DEGREE COLLEGE)	LAKSHAR	580148000000	35	Male	married	Day laborer	3-6 months	300	BAMBOO HUT WITH PLASTIC COVER
2	UID1757821	NAHAN(NEAR FROM DEGREE COLLEGE)	JYOTI	N/A	10	Female	unmarried	Unemployed	3-6 months	N/A	BAMBOO HUT WITH PLASTIC COVER
3	UID6932643	NAHAN NEAR BY GAS STATION	VINOD KUMAR	262823000000	45	Male	married	KAWADI	> 12 months	100	BAMBOO HUT WITH PLASTIC COVER
4	UID1890407	NAHAN(NEAR FROM DEGREE COLLEGE)	AATEEM	N/A	3	Male	unmarried	Unemployed	3-6 months	N/A	BAMBOO HUT WITH PLASTIC COVER
5	UID2000965	NAHAN NEAR BY GAS STATION	ALLAH RAKHA	688460000000	31	Male	married	Day laborer	> 12 months	100	BAMBOO HUT WITH PLASTIC COVER

GIS BASED SURVEY OF URBAN HOMELESS IN 54 ULBS OF HIMACHAL PRADESH

S.No.	UID	Location	Name	Aadhaar	Age	Gender	Marital Status	Occupation	Resident Months	Wage	Shelter Type
6	UID1452045	NAHAN NEAR BY GAS STATION	SUNNY	469084000000	47	Male	married	KAWADI	6-9 months	100	BAMBOO HUT WITH PLASTIC COVER
7	UID1733584	NAHAN NEAR BY GAS STATION	REENA	N/A	25	Female	married	Unemployed	> 12 months	N/A	BAMBOO HUT WITH PLASTIC COVER
8	UID1440627	NAHAN	BEHL SINGH	N/A	52	Male	married	Unemployed	> 12 months	N/A	NO
9	UID2010405	NAHAN NEAR BY GAS STATION	MUSHKAN	N/A	9	Female	unmarried	Unemployed	> 12 months	N/A	BAMBOO HUT WITH PLASTIC COVER
10	UID1397075	NAHAN NEAR BY GAS STATION	BILLA	261122000000	42	Male	married	KAWADI	> 12 months	120	BAMBOO HUT WITH PLASTIC COVER
11	UID1576315	NAHAN NEAR BY GAS STATION	ASHA	600118000000	38	Female	married	Unemployed	> 12 months	N/A	BAMBOO HUT WITH PLASTIC COVER

GIS BASED SURVEY OF URBAN HOMELESS IN 54 ULBS OF HIMACHAL PRADESH

S.No.	UID	Location	Name	Aadhaar	Age	Gender	Marital Status	Occupation	Resident Months	Wage	Shelter Type
12	UID2091923	NAHAN NEAR BY GAS STATION	NAINA	N/A	15	Female	unmarried	Unemployed	> 12 months	N/A	BAMBOO HUT WITH PLASTIC COVER
13	UID8989696	NAHAN NEAR BY GAS STATION	KOMAL	N/A	17	Female	unmarried	Unemployed	> 12 months	N/A	BAMBOO HUT WITH PLASTIC COVER
14	UID1227488	NAHAN (NEAR BADA CHOWK)	RATTAN SINGH	N/A	60	Male	unmarried	Unemployed	> 12 months	N/A	NO
15	UID2523502	NAHAN (NEAR FROM DEGREE COLLEGE)	CHIRAG	N/A	2	Male	unmarried	Unemployed	3-6 months	N/A	BAMBOO HUT WITH PLASTIC COVER

*Source: primary Survey

7.6.1.3 Concentration Mapping of Identified Urban Homeless in Nahan Municipal Council

Given below is the detailed mapping of concentration areas of homeless population in Nahan:



*Source: primary Survey

7.6.1.4 Demographic Profile of Urban Homeless In Nahan Municipal Council

As per the survey, it has been found that there are total 15 urban homeless in Nahan out of which 2 (40%) are females and 9 (60%) are males. 8 (53%) of the total urban homeless are married and 7(47%) are unmarried.

Table 7-306: Demographic Profile of Urban Homeless

	Married	Unmarried	Total
Male	6	3	9
Female	2	4	6
Total	8	7	15

MARITAL STATUS OF URBAN HOMELESS

Unmarried 47%
Married 53%

SEX WISE DISTRIBUTION OF URBAN HOMELESS

Female 40%
Male 60%

Source: Primary Survey.

7.6.1.4.1 Age Group Distribution

As per the survey conducted, 60% of Urban Homeless in Nadaun fall under the age group of 18-60 years, 27% fall in the age group of 0-14 years and remaining 13% fall in the age group of 14-18 years.

Table 7-307: Age group Distribution

Age Group Distribution	
0-14	4
14-18	2
18-60	9
Above 60	0
Total	15

Age Group Distribution

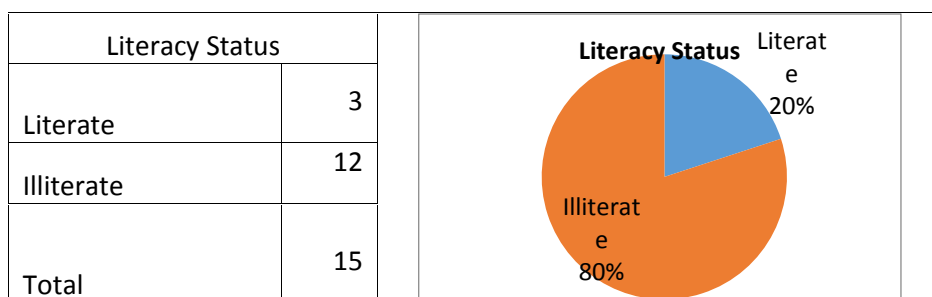
0-14 27%
14-18 13%
18-60 60%

Source: Primary Survey.

7.6.1.4.2 Literacy

As per the survey, 80% of the Urban Homeless in Nadaun are illiterate and only 20% are literate.

Table 7-308: Literacy Status of Urban Homeless




Source: Primary Survey.

7.6.1.4.3 Occupational Structure

As per the survey conducted, 67% (10) of total urban homeless in Nadaun are unemployed, 20% are working as Kabaadi and 13% are working as day laborers.

Table 7-309: Occupational Structure of Urban Homeless

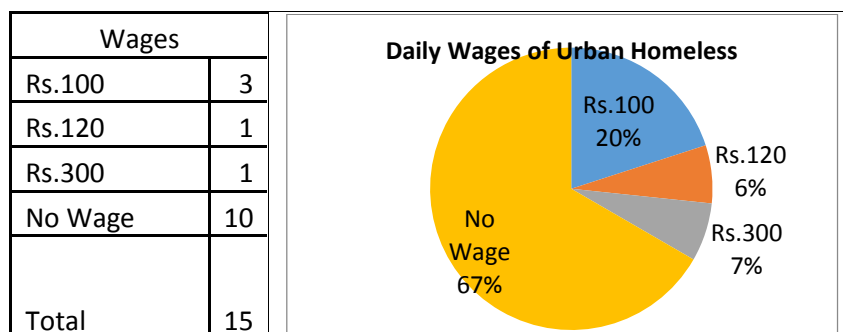


Source: Primary Survey.

7.6.1.4.3.1 Wage

As per the survey, in Nadaun, 67% (10) of Urban Homeless have no fixed wages, 20% have their daily wage of Rs 100, 7% have a daily wage of Rs. Rs.300 and remaining 6% of Urban Homeless have a daily wage of Rs.120.

Table 7-310: Wages for Urban Homeless

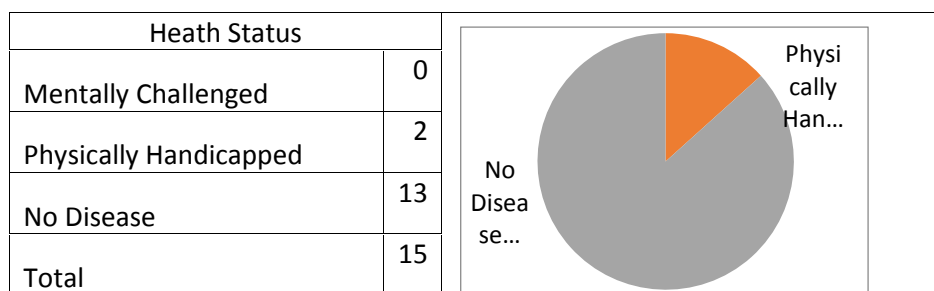


Source: Primary Survey.

7.6.1.4.4 Health

As per the survey, 87% of Urban Homeless in Nadaun are not suffering from any kind of major health issue and 13% of them are physically challenged.

Table 7-311: Health Status of Urban Homeless

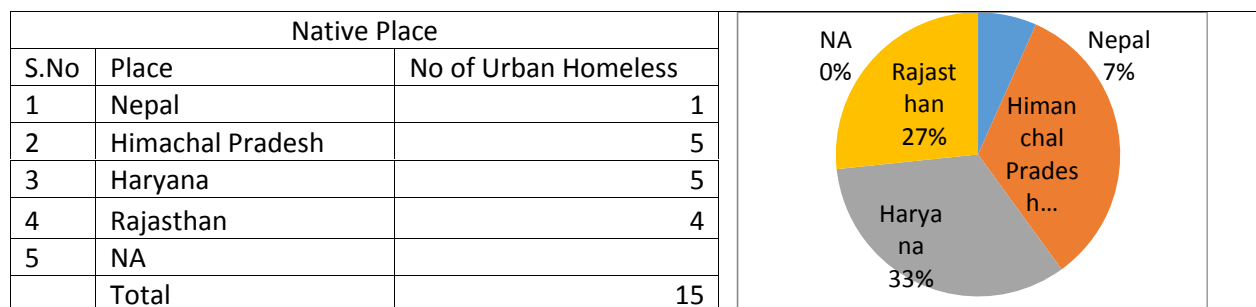


Source: Primary Survey.

7.6.1.4.5 Native Place

As per the survey, 33% of urban homeless belong to Haryana, 33% of them are from Himachal Pradesh itself, 27% belong to Rajasthan and remaining 7% are from Nepal.

Table 7-312: Native Place of Urban Homeless

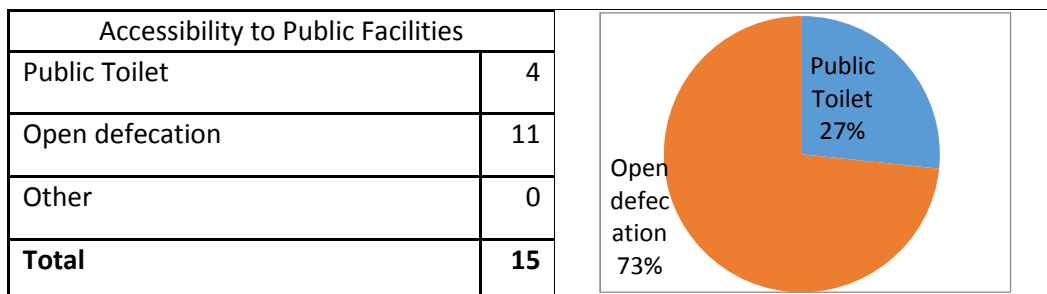


Source: Primary Survey.

7.6.1.4.6 Accessibility to Public Toilets

As per the survey, 73% of the Urban Homeless in Nadaun go for open defecation and 27% have access to public toilets.

Table 7-313: Accessibility to Public Toilets to Urban Homeless



Source: Primary Survey.

7.6.1.4.7 Response for Proposed Government Shelter

As per the survey, there is 100% positive response from the urban homeless of Nadaun regarding the proposal of a government shelter.

Table 7-314: Response for Proposed Government Shelter by Urban Homeless

Response	
Positive	15
Negative	0
Total	15

Source: Primary Survey.

7.6.1.4.8 Facilities expected from a government shelter

As per the survey conducted, 100% urban homeless expect to have clean drinking water facility, bathing facility and hygienic toilet facility in a government shelter.

Table 7-315: Facilities expected by Urban Homeless from a government shelter

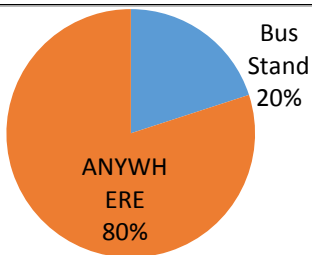
Facilities Required	
Drinking Water	15
Bathing	15
Toilet	15

Source: Primary Survey.

7.6.1.4.9 Preferred location for a government shelter

During the survey it has been found that there is no preference for area to have a government shelter by the 80% of urban homeless in Nadaun and for 20% it is around the bus stand of the city.

Table 7-316: Preferred location for a government shelter by Urban Homeless

Preferred Location for Government Shelter		
Bus Stand	3	 <p>Bus Stand 20%</p> <p>ANYWHERE 80%</p>
Anywhere	12	
Total	15	

Source: Primary Survey.

7.6.1.5 Resource Mapping

During the primary survey, focused group discussions and through secondary data following resources were mapped within the municipal boundary of the city which can be used to accommodate urban homeless of the city now or in future. Given below is the detail of the resources mapped:

Table 7-317: List of Resources mapped in the city

S.No	Type	No. of Rooms	Capacity	Remarks
1	Shelter	NA	65	—

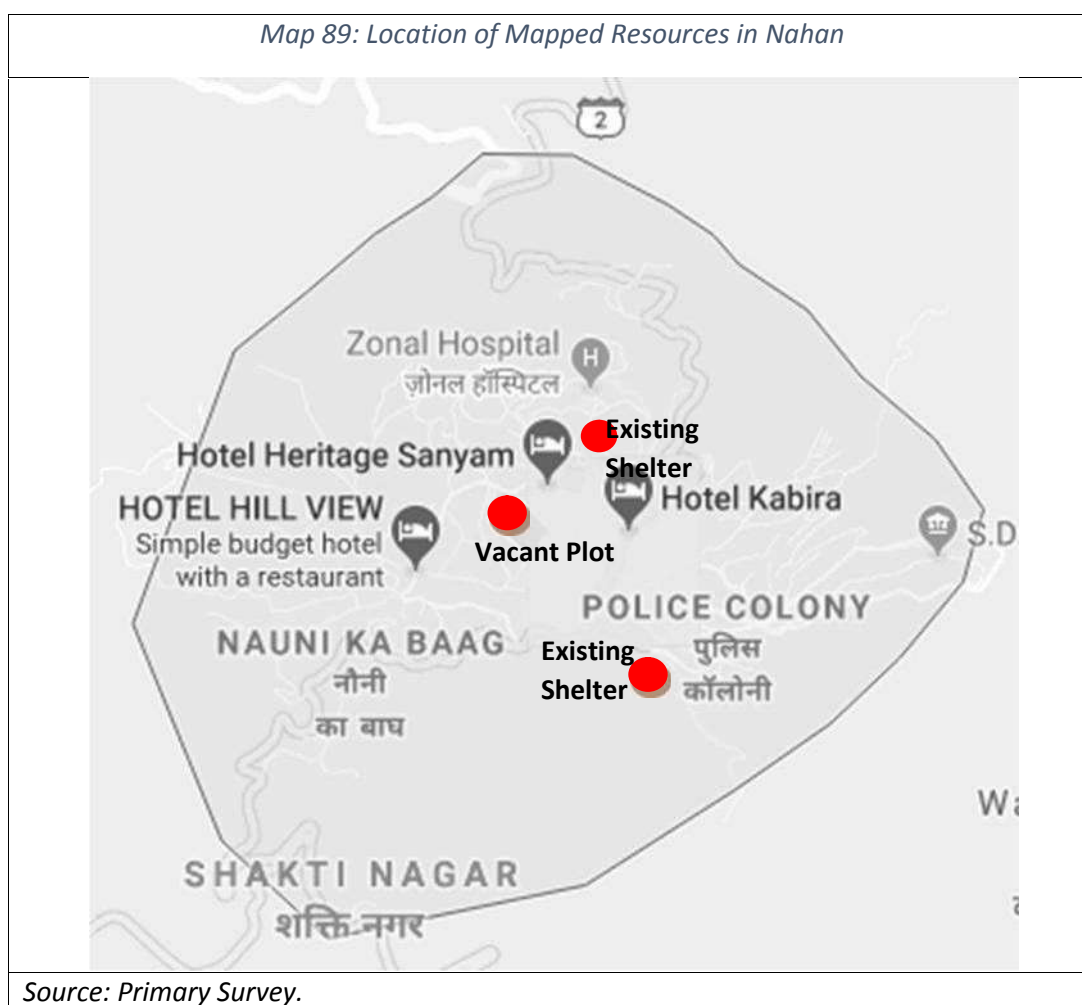
Table 7-318: List of Resources mapped in the city

S.No	Location	Type	Name	Ownership	Condition	Construction type	No. of Rooms	Capacity	Facilities				
									Drinking Water	Bathroom	Toilets	Electricity	Other
1	NEAR BUS STAND	Existing Shelter	WOMEN SHELTER	Government	Good	Pucca	6	15	Yes	Yes	Yes	Yes	First Aid/Medical
2	NEAR REST HOUSE OF M.C NAHAN	Vacant Plot	PLOT (area: 690 sqm)	Government	N/A	N/A	N/A	N/A	N/A	N/A	N/A	N/A	N/A

Source: Primary Survey.

7.6.1.5.1 Location

Below map shows the geographical location of the identified resource within the city boundary:



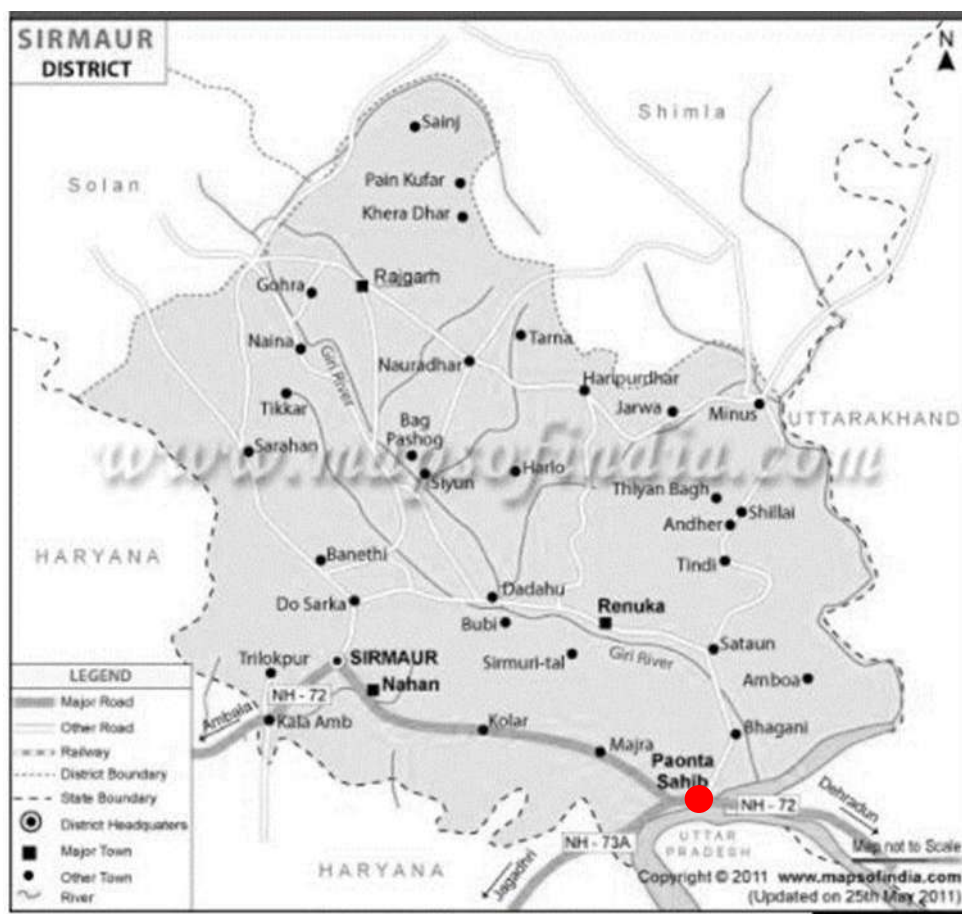
7.6.2 Paonta Municipal Council

Paonta Sahib Municipal Council, with population of 25183 is Paonta Sahib sub district's only municipal council located in Paonta Sahib sub district of Sirmaur district in the state Himachal Pradesh in India. Total geographical area of Paonta Sahib municipal council is 6.18 Sq.Km. There are 11 wards in the city, among them Paonta Sahib Ward No 10 is the most populous ward with population of 3706 and Paonta Sahib Ward No 07 is the least populous ward with population of 1120.

7.6.2.1 Location

Nearest railway station is Dehra Dun which is 51 km far from here. Paonta Sahib is the sub district head quarter of the city. District head quarter of the city is Nahan which is 45 km away. Shimla is the state head quarter of the city and is 182 km far from here.

Map 90: Location Map of Paonta Municipal Council



Source: Maps of India

7.6.2.2 Situational Analysis: Paonta Municipal Council

Following 37 urban homeless were identified during the primary survey in Paonta Municipal Council.

Table 7-319: List of Identified Urban Homeless in Paonta Municipal Council

S.No.	UID	Location	Name	Aadhaar	Age	Gender	Marital Status	Occupation	Resident Months	Wage	Shelter Type
1	UID1387001	NEAR KISHAN BHAWAN	MAYA	N/A	60	Female	married	Unemployed	> 12 months	N/A	NO
2	UID1008054	NEAR KISHAN BHAWAN	SITA RAM	N/A	70	Male	married	Unemployed	> 12 months	N/A	NO
3	UID1971556	NEAR GURUDWARA	KANTA DEVI	N/A	60	Female	Married	Unemployed	> 12 months	N/A	NO
4	UID8322218	WARD NO. 9 PAONTA SAHIB	SARSHA	587481305154	39	Female	Married	Unemployed	> 12 months	N/A	Tin Shed
5	UID1117234	WARD NO. 9 PAONTA SAHIB	GOPI	482862675674	15	Male	unmarried	Day laborer	> 12 months	300	Tin Shed
6	UID7301487	WARD NO. 9	BHOLA	673048722145	17	Male	unmarried	Day laborer	> 12 months	300	Tin Shed
7	UID2979483	WARD NO. 9 PAONTA SAHIB	SANDHYA	866193831934	29	Female	married	Unemployed	> 12 months	N/A	Tin Shed
8	UID9574633	WARD NO. 9 PAONTA SAHIB	YUNUS	644373293103	4	Male	unmarried	Unemployed	> 12 months	N/A	Tin Shed
9	UID1957154	WARD NO. 9 PAONTA SAHIB	SHANAWJ	368643373650	2	Male	unmarried	Unemployed	> 12 months	N/A	Tin Shed
10	UID1456994	WARD NO. 9 PAONTA SAHIB	YUSUF	677245679378	5	Male	unmarried	Unemployed	> 12 months	N/A	Tin Shed
11	UID6959813	WARD NO. 9 PAONTA SAHIB	SARFARAJ	863679530971	10	Male	unmarried	Unemployed	> 12 months	N/A	Tin Shed

GIS BASED SURVEY OF URBAN HOMELESS IN 54 ULBS OF HIMACHAL PRADESH

S.No.	UID	Location	Name	Aadhaar	Age	Gender	Marital Status	Occupation	Resident Months	Wage	Shelter Type
12	UID1352720	WARD NO. 9 PAONTA SAHIB	MARIMA	523695610389	32	Female	Married	Day laborer	9-12 months	250	Tin Shed
13	UID1330858	WARD NO. 9 PAONTA SAHIB	SALONI	460185363660	2	Female	unmarried	Unemployed	9-12 months	N/A	Tin Shed
14	UID1485577	WARD NO. 9 PAONTA SAHIB	SACHIN	460185363660	5	Male	unmarried	Unemployed	9-12 months	N/A	Tin Shed
15	UID1953962	WARD NO. 9 PAONTA SAHIB	VISHVA JEET	961453353829	29	Male	married	Day laborer	> 12 months	300	Tin Shed
16	UID1354048	WARD NO. 9 PAONTA SAHIB	POOJA	442831811149	24	Female	married	Unemployed	> 12 months	N/A	Tin Shed
17	UID9756660	WARD NO. 9 NEAR MADRAS COLONY	CHANDER SWAROOP	621111304549	2	Male	unmarried	Unemployed	> 12 months	N/A	Tin Shed
18	UID2091516	WARD NO. 9 PAONTA SAHIB	JYOTI	N/A	6	Female	unmarried	Unemployed	> 12 months	N/A	Tin Shed
19	UID9536665	WARD NO. 9 PAONTA SAHIB	KARAN	N/A	7	Male	unmarried	Unemployed	> 12 months	N/A	Tin Shed
20	UID2190186	WARD NO. 9 PAONTA SAHIB	SUSHIL KUMAR	896279714677	52	Male	married	Day laborer	> 12 months	150	Tin Shed
21	UID7821355	WARD NO. 9 PAONTA SAHIB	SEEMA DEVI	264549055581	40	Female	married	Unemployed	> 12 months	N/A	Tin Shed
22	UID7893902	WARD NO. 9	AMAR	N/A	20	Male	unmarried	Day laborer	> 12	120	Tin

GIS BASED SURVEY OF URBAN HOMELESS IN 54 ULBS OF HIMACHAL PRADESH

S.No.	UID	Location	Name	Aadhaar	Age	Gender	Marital Status	Occupation	Resident Months	Wage	Shelter Type
		PAONTA SAHIB	KUMAR						months		Shed
23	UID1441145	WARD NO. 9 PAONTA SAHIB	NAGIYA	240320905385	34	Female	Married	Unemployed	> 12 months	N/A	Tin Shed
24	UID7207732	WARD NO. 9 PAONTA SAHIB	SHIVAM KUMAR	3323013636626	11	Male	unmarried	Unemployed	> 12 months	N/A	Tin Shed
25	UID9621258	WARD NO. 9 PAONTA SAHIB	DURGA	N/A	10	Female	unmarried	Unemployed	> 12 months	N/A	Tin Shed
26	UID1578163	WARD NO. 9 PAONTA SAHIB	DEVRAJ	N/A	8	Male	unmarried	Unemployed	> 12 months	N/A	Tin Shed
27	UID4440671	WARD NO. 9 PAONTA SAHIB	SARWAN	742099613362	34	Male	married	Day laborer	> 12 months	300	Tin Shed
28	UID6454179	WARD NO. 9 NEAR MADRAS COLONY	SANTOSH KUMARI	248845018886	27	Female	married	Unemployed	9-12 months	N/A	Tin Shed
29	UID6689088	WARD NO. 9 NEAR MADRAS COLONY	SURAJ	217105916327	10	Male	unmarried	Unemployed	> 12 months	N/A	Tin Shed
30	UID1083096	WARD NO. 9 NEAR MADRAS COLONY	SHIVANGI	469127148813	2	Female	unmarried	Unemployed	9-12 months	N/A	Tin Shed
31	UID6630232	WARD NO. 9 NEAR MADRAS	RANJANA	280959287516	5	Female	unmarried	Unemployed	9-12 months	N/A	Tin Shed

GIS BASED SURVEY OF URBAN HOMELESS IN 54 ULBS OF HIMACHAL PRADESH

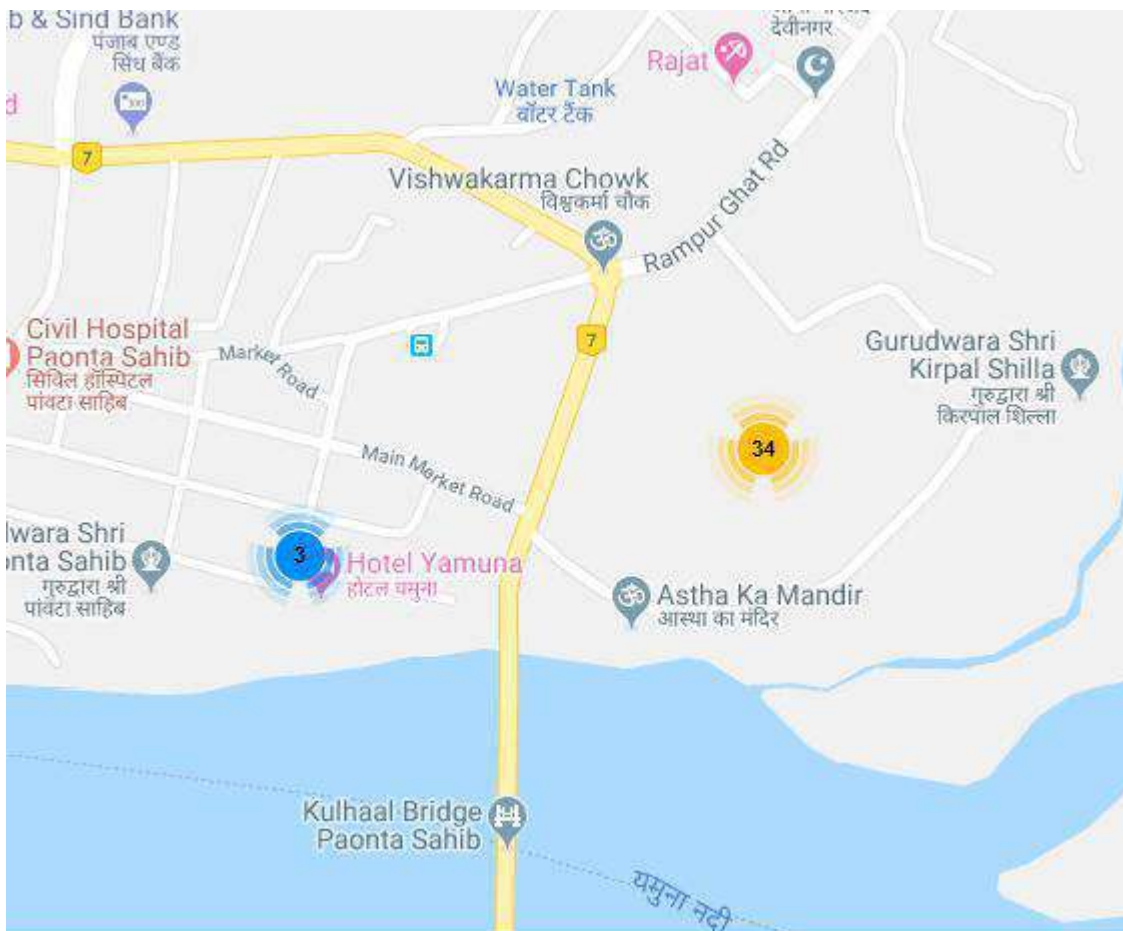
S.No.	UID	Location	Name	Aadhaar	Age	Gender	Marital Status	Occupation	Resident Months	Wage	Shelter Type
		COLONY									
32	UID1319122	WARD NO.9 MADRAS COLONY	ISHWARI	346299499449	55	Female	Married	Unemployed	> 12 months	N/A	Tin Shed
33	UID3165394	WARD NO.9 MADRAS COLONY	MANI MOGLA	738636079039	27	Female	married	Unemployed	> 12 months	N/A	Tin Shed
34	UID1372452	WARD NO.9 MADRAS COLONY	ARYAN	592665405430	5	Male	unmarried	Unemployed	> 12 months	N/A	Tin Shed
35	UID7772095	WARD NO.9	SURYA	984791588145	7	Male	unmarried	Unemployed	> 12 months	N/A	Tin Shed
36	UID1836356	WARD NO.9 MADRAS COLONY	RADHIKA	584508213607	4	Female	unmarried	Unemployed	> 12 months	N/A	Tin Shed
37	UID1400471	WARD NO. 9 PAONTA SAHIB	SURAJ	714868754961	13	Male	unmarried	Unemployed	> 12 months	N/A	Tin Shed

*Source: Primary Survey

7.6.2.3 Concentration Mapping of Identified Urban Homeless in Paonta Municipal Council

Given below is the detailed mapping of concentration areas of homeless population in Paonta:

Map 91: Concentration mapping of urban homeless in Paonta Municipal Council



*Source: Primary Survey

7.6.2.4 Demographic Profile of Urban Homeless in Paonta Municipal Council

As per the survey, it has been found that there are total 37 urban homeless in Paonta out of which 17 (46%) are females and 20 (54%) are males. 15 (41%) of the total urban homeless are married and 22(59%) are unmarried.

Table 7-320: Demographic Profile of Urban Homeless

	Married	Unmarried	Total
Male	4	16	20
Female	11	6	17
Total	15	22	37

<p>MARITAL STATUS OF URBAN HOMELESS</p> <p>Married 41%</p> <p>Unmarried 59%</p>	<p>SEX WISE DISTRIBUTION OF URBAN HOMELESS</p> <p>Female 46%</p> <p>Male 54%</p>
--	---

Source: Primary Survey.

7.6.2.4.1 Age Group Distribution

As per the survey conducted, 51% of Urban Homeless in Paonta fall in the age group of 0-14years, 41% fall in the age group of 18-60 years, 5% fall in the age group of 14-18 years and remaining 3% are above 60 years old.

Table 7-321: Age group Distribution

Age Group Distribution	
0-14	19
14-18	2
18-60	15
Above 60	1
Total	37

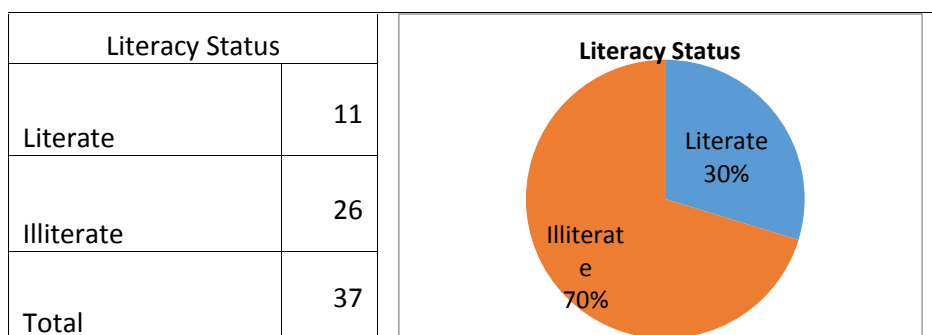
<p>Age Group Distribution</p> <p>Above 60 3%</p> <p>18-60 41%</p> <p>14-18 5%</p> <p>0-14 51%</p>
--

Source: Primary Survey.

7.6.2.4.2 Literacy

As per the survey, 70% of the Urban Homeless in Paonta are illiterate and only 30% are literate.

Table 7-322: Literacy Status of Urban Homeless

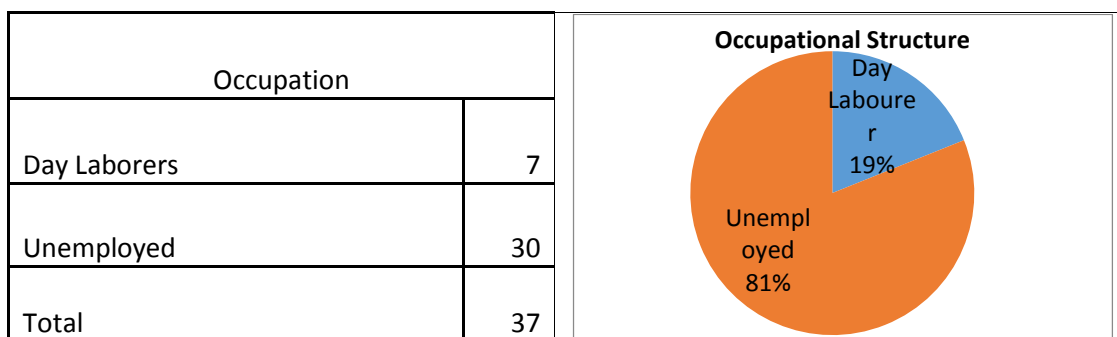


Source: Primary Survey.

7.6.2.4.3 Occupational Structure

As per the survey conducted, 81% (30) of total urban homeless in Paonta are unemployed and 19% are working as day laborers.

Table 7-323: Occupational Structure of Urban Homeless

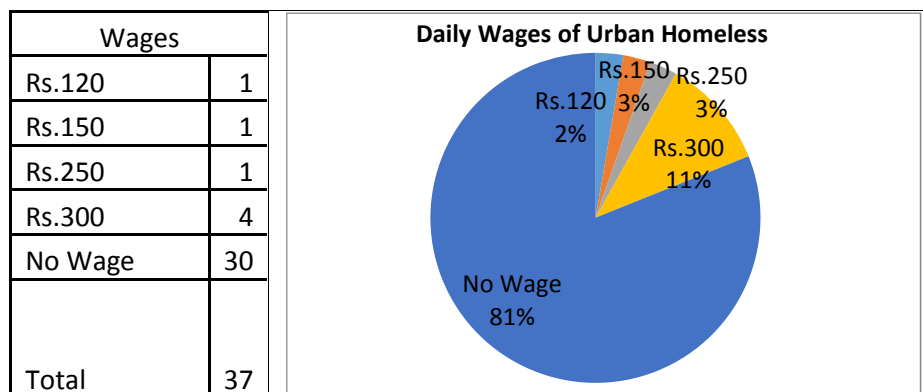


Source: Primary Survey.

7.6.2.4.3.1 Wage

As per the survey, in Paonta, 81% (30) of Urban Homeless have no fixed wages, 11% have their daily wage of Rs 300, 3% each have daily wage of Rs.150 and Rs.250 and remaining 2% (1) of Urban Homeless have a daily wage of Rs.120.

Table 7-324: Wages for Urban Homeless

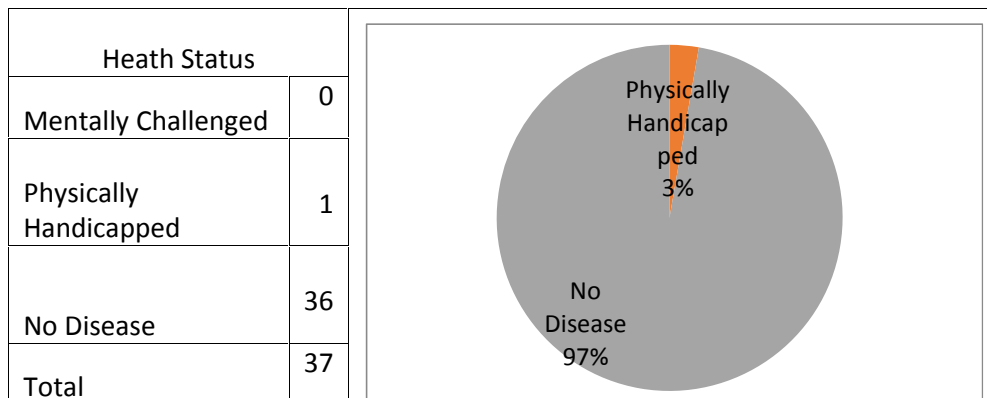


Source: Primary Survey.

7.6.2.4.4 Health

As per the survey, 97% of Urban Homeless in Paonta are not suffering from any kind of major health issue and 3% of them are physically challenged.

Table 7-325: Health Status of Urban Homeless

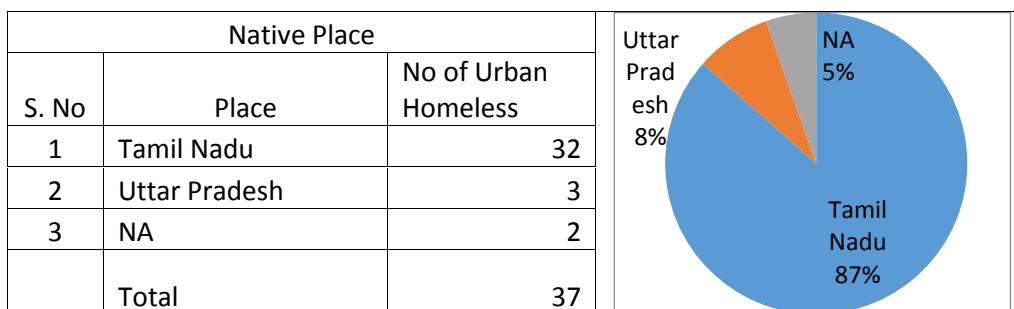


Source: Primary Survey.

7.6.2.4.5 Native Place

As per the survey, 87% of urban homeless belong to Tamil Nadu, 8% of them are from Uttar Pradesh and for the last 5% there was no proper response regarding native area during the survey in Paonta.

Table 7-326: Native Place of Urban Homeless



Source: Primary Survey.

7.6.2.4.6 Accessibility to Public Toilets

As per the survey, 100% of the Urban Homeless in Paonta go for open defecation.

Table 7-327: Accessibility to Public Toilets to Urban Homeless

Accessibility to Public Facilities	
Public Toilet	0
Open defecation	37
Other	0
Total	37
Source: Primary Survey	

7.6.2.4.7 Response for Proposed Government Shelter

As per the survey, there is 100% positive response from the urban homeless of Paonta regarding the proposal of a government shelter.

Table 7-328: Response for Proposed Government Shelter by Urban Homeless

Response	
Positive	37
Negative	0
Other	0
Total	37

Source: Primary Survey.

7.6.2.4.8 Facilities expected from a government shelter

As per the survey conducted, 100% urban homeless expect to have clean drinking water facility, bathing facility and hygienic toilet facility in a government shelter.

Table 7-329: Facilities expected by Urban Homeless from a government shelter

Facilities Required	
Drinking Water	37
Bathing	37
Toilet	37

Source: Primary Survey.

7.6.2.4.9 Preferred location for a government shelter

During the survey it has been found that the most preferred location for a government shelter by the 51% of urban homeless in Paonta is around the bus stand of the city and for 49% of them there is no preference for area to have a government shelter.

Table 7-330: Preferred location for a government shelter by Urban Homeless

Preferred Location for Government Shelter		
Bus Stand	19	<p>A pie chart illustrating the preferred locations for a government shelter. The chart is divided into two segments: a blue segment representing 'Bus Stand' at 51% and an orange segment representing 'ANYWHERE' at 49%.</p>
ANYWHERE	18	
Total	37	

Source: Primary Survey.

7.6.2.5 Resource Mapping

During the primary survey, focused group discussions and through secondary data following resources were mapped within the municipal boundary of the city which can be used to accommodate urban homeless of the city now or in future. Given below is the detail of the resources mapped:

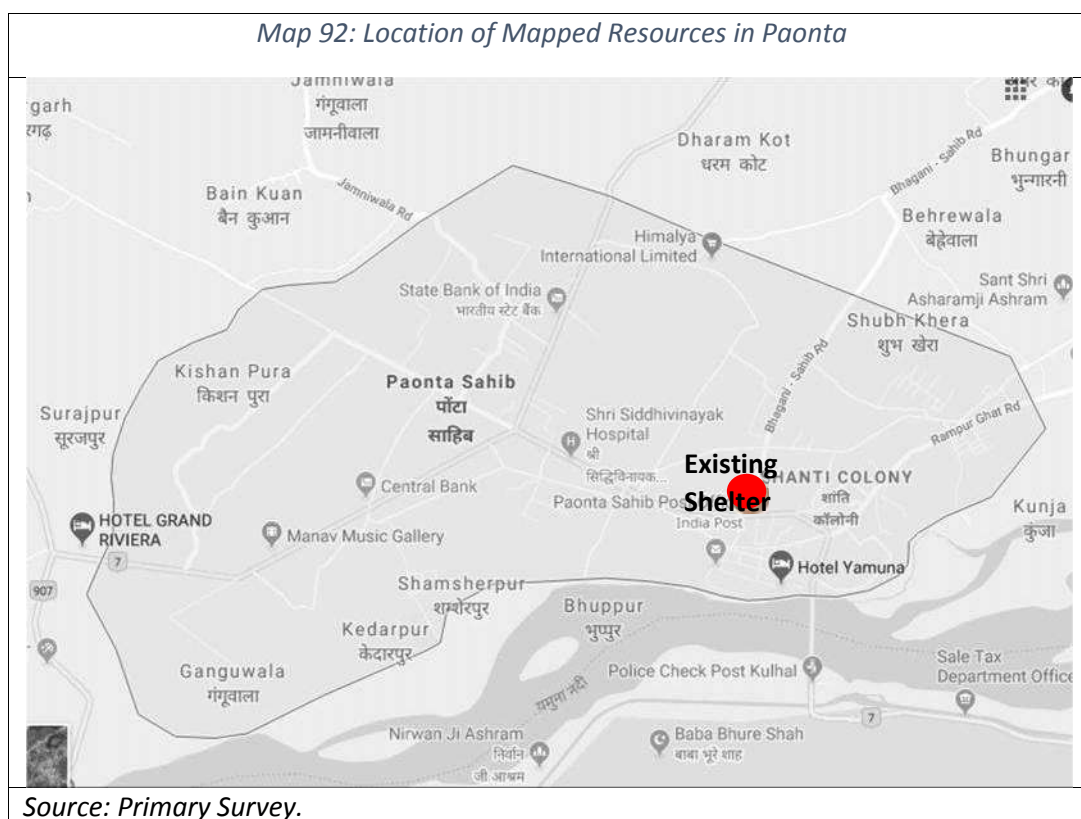
Table 7-331: List of Resources mapped in the city

S. No	Location	Type	Name	Ownership	Condition	Construction type	No. of Rooms	Capacity	Facilities			
									Drinking Water	Bathroom	Toilets	Electricity
1	NEAR P W D REST HOUSE	Existing Shelter	REHAN BASERA	Government	Good	Pucca	N/A	N/A	No	Yes	Yes	Yes

Source: Primary Survey.

7.6.2.5.1 Location

Below map shows the geographical location of the identified resource within the city boundary:



7.6.3 Rajgarh Nagar Panchayat

Rajgarh Nagar Panchayat, with population of 3083 is Rajgarh sub district's only Nagar Panchayat located in Rajgarh sub district of Sirmaur district in the state Himachal Pradesh in India. Total geographical area of Rajgarh Nagar Panchayat is 2.05 Sq.Km. There are 7 wards in the city, among them Rajgarh Ward No 05 is the most populous ward with population of 612 and Rajgarh Ward No 07 is the least populous ward with population of 287.

7.6.3.1 Location

Nearest railway station is Solan which is 40 km far from here. Rajgarh is the sub district head quarter of the city. District head quarter of the city is Nahan which is 130 km away. Shimla is the state head quarter of the city and is 100 km far from here.

Map 93: Location Map of Rajgarh Nagar Panchayat



Source: Maps of India

7.6.3.2 Situational Analysis: Rajgarh Nagar Panchayat

No urban homeless were found during the survey in Rajgarh Nagar Panchayat.

7.6.3.3 Resource Mapping

During the primary survey, focused group discussions and through secondary data following resources were mapped within the municipal boundary of the city which can be used to accommodate urban homeless of the city now or in future. Given below is the detail of the resources mapped:

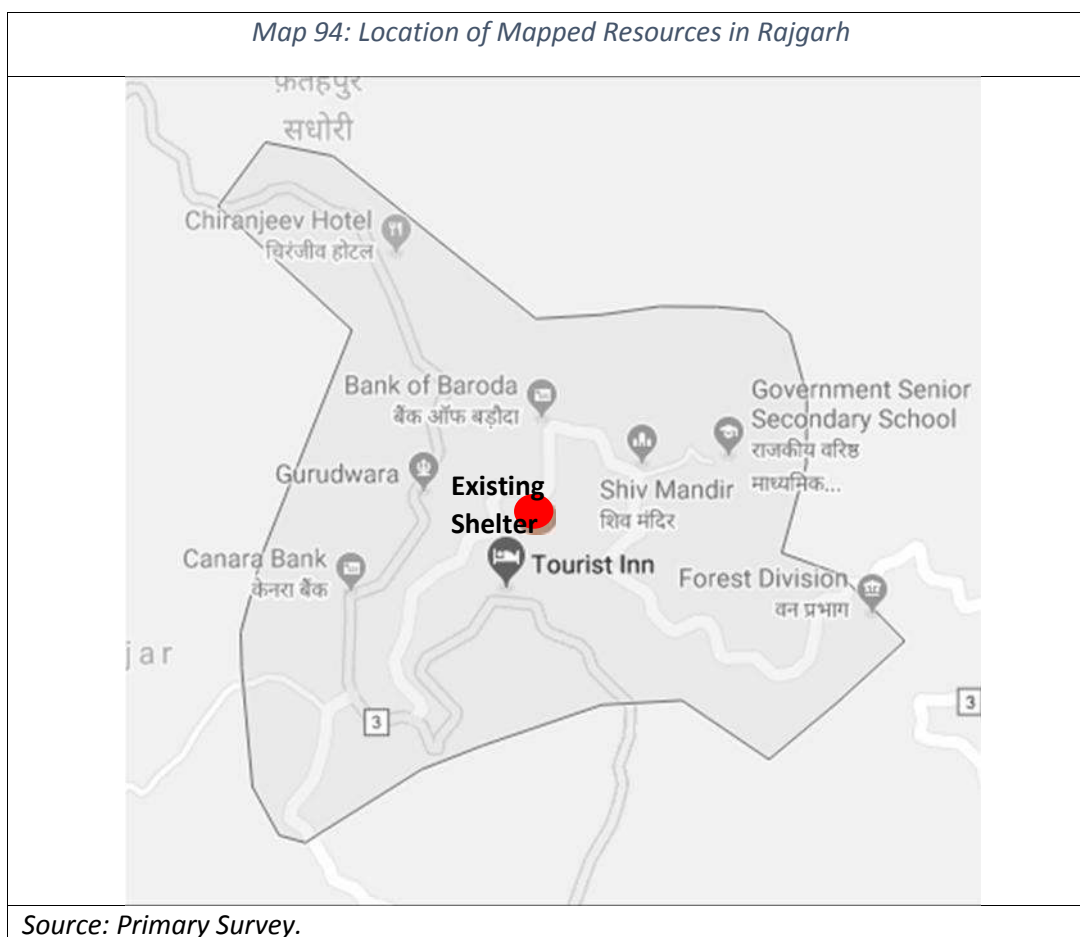
Table 7-332: List of Resources mapped in the city

S. No	Location	Type	Name	Ownership	Condition	Construction type	No. of Rooms	Capacity	Facilities			
									Drinking Water	Bathroom	Toilets	Electricity
1	NEAR S D M RESI. WARD NO. 1	Existing Shelter	REHAN BASERA	Government	Good	Pucca	6	N/A	N/A	N/A	N/A	N/A

Source: Primary Survey.

7.6.3.3.1 Location

Below map shows the geographical location of the identified resource within the city boundary:



7.7 District: Chamba

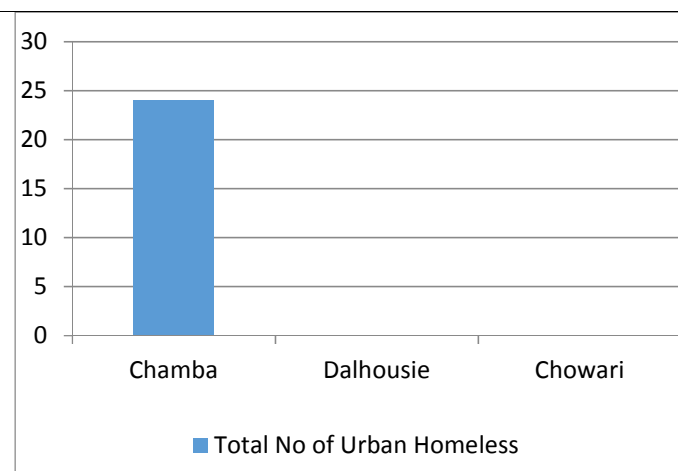
Chamba District has a population of 30754 and is located in the state Himachal Pradesh in India. Total geographical area of Chamba district is 14.04 Sq.Km. There are total 3 ULBs in the district:

Table 7-333: ULB Wise Situation of Urban Homeless in Project Area as per the survey conducted

S. No	Name Of ULB	Total Houseless Population	Total Houseless Male	Total Houseless Female
1	Municipal Council, Chamba	24	16	8
2	Municipal Council, Dalhousie	0	0	0
3	Nagar Panchayat, Chowari	0	0	0
Total		24	16	8

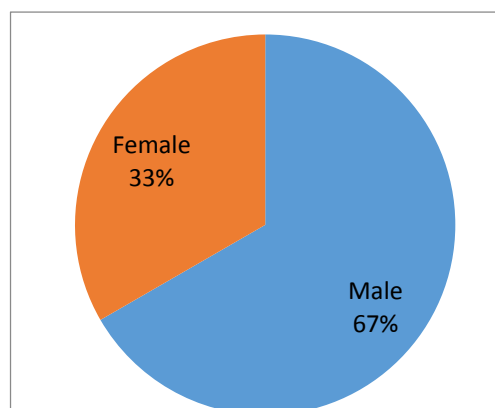
Source: Primary Survey.

Figure 37: ULB Wise Number of Urban Homeless



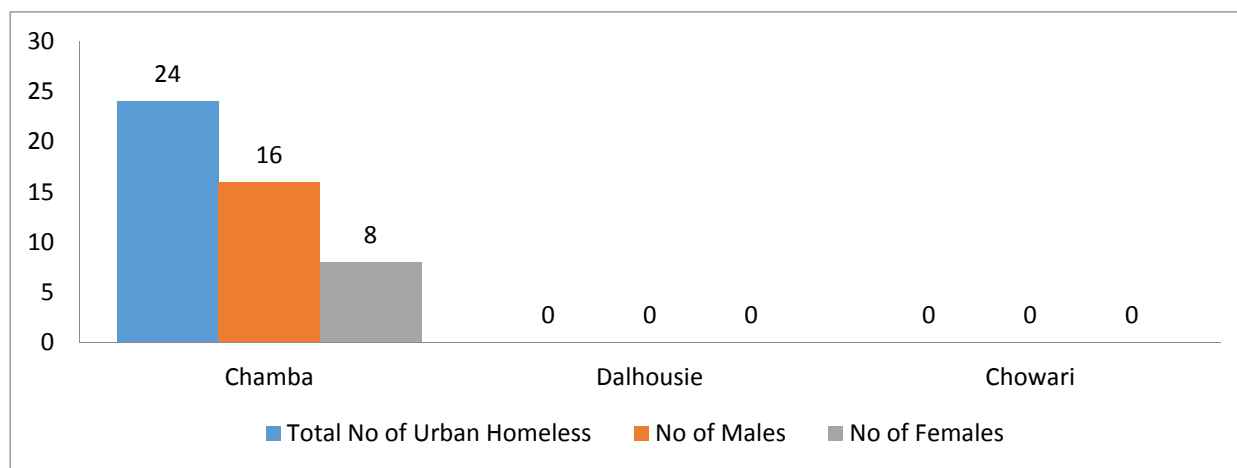
Source: Primary Survey.

Figure 38: Sex Ratio of Urban Homeless



Source: Primary Survey.

There are total 24 urban homeless in the district Chamba out of which 16 (67%) are males and 8 (33%) are females.

Figure 39: Sex wise distribution of Urban Homeless in ULBs

Source: Primary Survey.

Chamba ULB has maximum number of urban homeless of 24 out of which 16 are males and 8 are females. Dalhousie and Chowari were found to have no Urban homeless within the municipal boundary during the primary survey.

7.7.1 Chamba Municipal Council

Chamba Municipal Council, with population of 19933 is Chamba sub district's only municipal council located in Chamba sub district of Chamba district in the state Himachal Pradesh in India. Total geographical area of Chamba municipal council is 4.33 Sq.Km. There are 11 wards in the city, among them Chamba Ward No 11 is the most populous ward with population of 3680 and Chamba Ward No 09 is the least populous ward with population of 1067.

7.7.1.1 Location

Nearest railway station is Pathankot which is 122 km far from here. Chamba is the sub district head quarter of the city. District head quarter of the city is Chamba. Shimla is the state head quarter of the city and is 430 km far from here.

Map 95: Location Map of Chamba Municipal Council



Source: Maps of India

7.7.1.2 Situational Analysis: Chamba Municipal Council

Following 24 urban homeless were found in Chamba Municipal Council during the survey:

GIS BASED SURVEY OF URBAN HOMELESS IN 54 ULBS OF HIMACHAL PRADESH

Table 7-334: List of Identified Urban Homeless in Chamba Municipal Council

S. No	UID	Location	Name	Aadhaar	Age	Gender	Marital Status	Occupation	Resident Months	Daily Wage	Shelter Type
1	UID9375955	NEAR SHEETLA BRIDGE	SONU	N/A	30	Male	married	FLOWER VENDOR	6-9 months	< 100	BAMBOO AND TEERPAL
2	UID4746391	NEAR SHEETLA BRIDGE	RINKU	977898746631	25	Male	married	Day laborer	> 12 months	200	NO
3	UID1029402	NEAR SHEETLA BRIDGE	THIRTH RAM	N/A	30	Male	married	FLOWER VENDER	6-9 months	100	NO
4	UID3979844	NEAR SHEETLA BRIDGE	NANKI	N/A	50	Female	married	FLOWER VENDER	3-6 months	100	NO
5	UID1620023	NEAR SHEETLA BRIDGE	MAHABOOB	N/A	25	Male	married	FLOWER VENDER	3-6 months	100	BAMBOO AND TEERPAL
6	UID1112219	NEAR SULTANPUR	PUSKAR	N/A	40	Male	married	Day laborer	6-9 months	100	BAMBOO AND TEERPAL
7	UID6978309	NEAR SHEETLA BRIDGE	KIRAN	N/A	25	Female	married	FLOWER VENDER	3-6 months	100	NO
8	UID1889747	NEAR SULTANPUR	SUDHYA	N/A	38	Female	married	Unemployed	6-9 months	NIL	BAMBOO AND TEERPAL
9	UID1623121	NEAR SHEETLA BRIDGE	CHAKKU DAS	N/A	33	Male	married	FLOWER VENDOR	3-6 months	300	BAMBOO AND TEERPAL
10	UID2099109	NEAR SHEETLA BRIDGE	SANDEEP	N/A	2	Male	unmarried	Unemployed	3-6 months	NIL	BAMBOO AND TEERPAL
11	UID1656825	NEAR SHEETLA BRIDGE	SUNAINA	NA	1	Female	unmarried	Unemployed	3-6 months	NIL	BAMBOO AND TEERPAL

GIS BASED SURVEY OF URBAN HOMELESS IN 54 ULBS OF HIMACHAL PRADESH

S. No	UID	Location	Name	Aadhaar	Age	Gender	Marital Status	Occupation	Resident Months	Daily Wage	Shelter Type
12	UID4170558	NEAR SHEETLA BRIDGE	POOJA	NA	22	Female	married	Unemployed	> 12 months	NIL	NO
13	UID6640874	NEAR SHEETLA BRIDGE	LOVESH	N/A	1	Male	unmarried	Unemployed	6-9 months	NIL	BAMBOO AND TEERPAL
14	UID1467399	NEAR SHEETLA BRIDGE	JUPIYA	775861450228	19	Female	married	Day laborer	3-6 months	100	NO
15	UID1675720	NEAR SULTANPUR CHAMBA	SHANKAR	422515778829	20	Male	unmarried	Unemployed	6-9 months	NIL	NO
16	UID2063635	SHEETLA BRIDGE	IMANDAR	NA	55	Male	married	FLOWER VENDOR	3-6 months	100	BAMBOO AND TEERPAL
17	UID2925041	NEAR SHEETLA BRIDGE	HAQUIKAT	NA	1	Male	unmarried	Unemployed	0-3 months	NIL	NO
18	UID1649488	NEAR SHEETLA BRIDGE	KUSUM	N/A	28	Female	married	FLOWER VENDOR	6-9 months	100	BAMBOO AND TEERPAL
19	UID1012936	NEAR SHEETLA BRIDGE	JAAN	N/A	2	Male	unmarried	Unemployed	0-3 months	NIL	NO
20	UID1250016	NEAR SHEETLA BRIDGE	ANIL	NA	5	Male	unmarried	Unemployed	> 12 months	NIL	BAMBOO AND TEERPAL
21	UID3498363	NEAR SHEETLA BRIDGE	ANKAJ	NA	2	Male	unmarried	Unemployed	> 12 months	NIL	BAMBOO AND TEERPAL
22	UID2378245	NEAR SHEETLA BRIDGE	AJAY	NA	3	Male	unmarried	Unemployed	6-9 months	NIL	NO

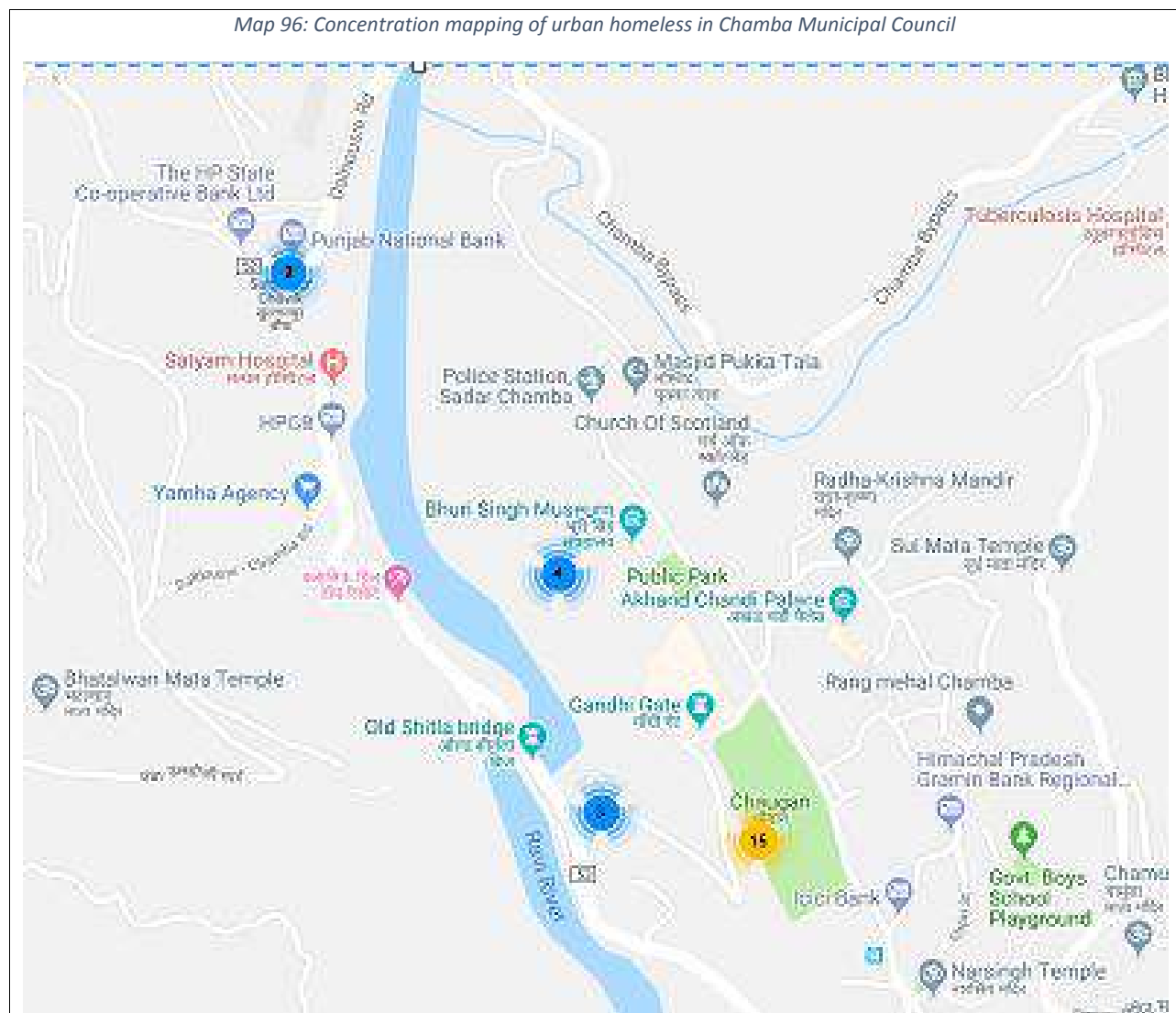
GIS BASED SURVEY OF URBAN HOMELESS IN 54 ULBS OF HIMACHAL PRADESH

S. No	UID	Location	Name	Aadhaar	Age	Gender	Marital Status	Occupation	Resident Months	Daily Wage	Shelter Type
23	UID2061083	NEAR SHEETLA BRIDGE	SUPAL	N/A	9	Male	unmarried	Unemployed	6-9 months	NIL	BAMBOO AND TEERPAL
24	UID3854119	NEAR SHEETLA BRIDGE	KAVITA DEVI	351243612300	29	Female	married	FLOWER VENDOR	6-9 months	100	BAMBOO AND TEERPAL

*Source: Primary Survey

7.7.1.3 Concentration Mapping of Identified Urban Homeless in Chamba Municipal Council

Given below is the detailed mapping of concentration areas of homeless population in Chamba:



*Source: Primary Survey

7.7.1.4 Demographic Profile of Urban Homeless in Chamba Municipal Council

As per the survey, it has been found that there are total 24 urban homeless in Chamba out of which 16 (67%) are males and 8 (33%) are females. 14 (58%) of the total urban homeless are married and 10 (42%) are unmarried.

Table 7-335: Demographic Profile of Urban Homeless

	Married	Unmarried	Total
Male	7	9	16
Female	7	1	8
Total	14	10	24

MARITAL STATUS OF URBAN HOMELESS

Unmarried 42%
Married 58%

SEX WISE DISTRIBUTION OF URBAN HOMELESS

Female 33%
Male 67%

Source: Primary Survey

7.7.1.4.1 Age Group Distribution

As per the survey conducted, 63% of Urban Homeless in Chamba fall under the age group of 18-60 years and 37% fall in the age group of 0-14 years.

Table 7-336: Age group Distribution

Age Group Distribution	
0-14	9
14-18	0
18-60	15
Above 60	0
Total	24

Age Group Distribution

0-14 37%
18-60 63%

Source: Primary Survey.

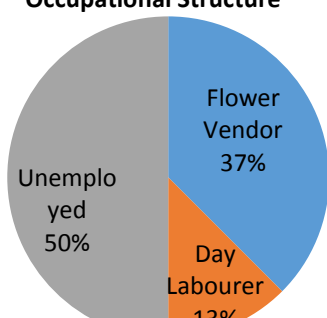
7.7.1.4.2 Literacy

As per the survey, 100% of the Urban Homeless in Chamba are illiterate.

7.7.1.4.3 Occupational Structure

As per the survey conducted, 50% (12) of total urban homeless in Chamba are unemployed, 37% work as flower vendor and remaining 13% are working as day labourer.

Table 7-337: Occupational Structure of Urban Homeless

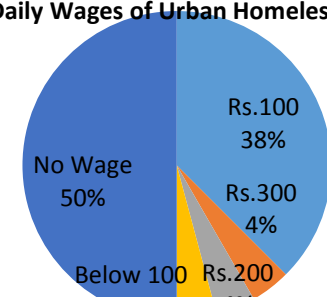
Occupation		Occupational Structure 
Flower Vendor	9	
Day Laborers	3	
Unemployed	12	
Total	24	

Source: Primary Survey.

7.7.1.4.3.1 Wage

As per the survey, in Chamba, 50% (10) of Urban Homeless have no fixed wages, 38% have a daily wage of Rs. 100 and 4% have a daily wage of Rs. 300, Rs. 200 and below Rs. 100 each.

Table 7-338: Wages for Urban Homeless

Wages		Daily Wages of Urban Homeless 
Rs.100	9	
Rs.200	1	
Rs.250	1	
Rs.300	1	
Below 100	12	
No Wage	24	
Total	9	

Source: Primary Survey.

7.7.1.4.4 Health

As per the survey, any of Urban Homeless in Chamba is not suffering from any kind of major health issue.

Table 7-339: Health Status of Urban Homeless

Heath Status	
Mentally Challenged	0
Physically Handicapped	0
No Disease	24
Total	24

Source: Primary Survey.

7.7.1.4.5 Native Place

As per the survey, 100% of urban homeless in Chamba belong to Uttar Pradesh.

Table 7-340: Native Place of Urban Homeless

Native Place		
S. No	Place	No of Urban Homeless
1	Uttar Pradesh	24
2	NA	0
	Total	24

Source: Primary Survey.

7.7.1.4.6 Accessibility to Public Toilets

As per the survey, 100% of the Urban Homeless in Chamba go for open defecation.

Table 7-341: Accessibility to Public Toilets to Urban Homeless

Accessibility to Public Facilities	
Public Toilet	0
Open defecation	24
Other	0
Total	24
Source: Primary Survey.	

7.7.1.4.7 Response for Proposed Government Shelter

As per the survey, there is 100% positive response from the urban homeless of Chamba regarding the proposal of a government shelter.

Table 7-342: Response for Proposed Government Shelter by Urban Homeless

Response	
Positive	24
Negative	0
Other	0
Total	24

Source: Primary Survey.

7.7.1.4.8 Facilities expected from a government shelter

As per the survey conducted, 100% urban homeless expect to have clean drinking water facility, bathing facility and hygienic toilet facility in a government shelter.

Table 7-343: Facilities expected by Urban Homeless from a government shelter

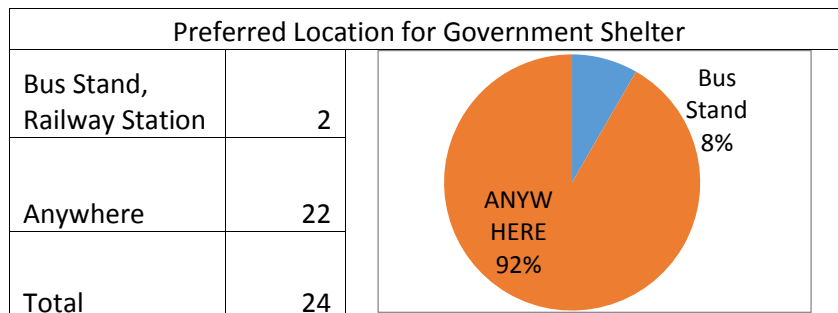
Facilities Required	
Drinking Water	24
Bathing	24
Toilet	24

Source: Primary Survey.

7.7.1.4.9 Preferred location for a government shelter

During the survey it has been found that there is no preference for area to have a government shelter by the 92% of urban homeless in Chamba and for 8% it is around the bus stand/ Railway Station of the city.

Table 7-344: Preferred location for a government shelter by Urban Homeless



Source: Primary Survey.

7.7.1.5 Resource Mapping

During the primary survey, focused group discussions and through secondary data following resources were mapped within the municipal boundary of the city which can be used to accommodate urban homeless of the city now or in future. Given below is the detail of the resources mapped:

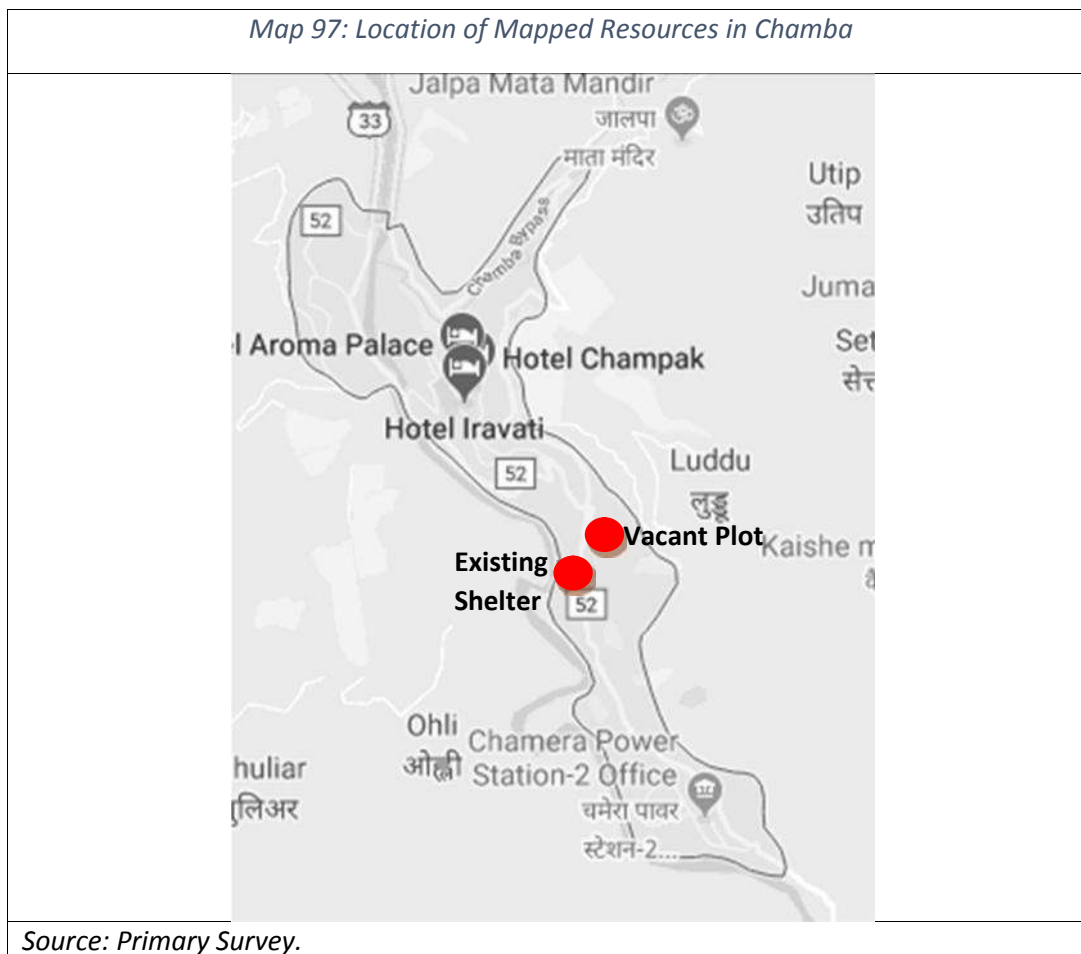
Table 7-345: List of Resources mapped in the city

S. No	Location	Type	Name	Ownership	Condition	Construction type	No. of Rooms	Capacity	Facilities			
									Drinking Water	Bathroom	Toilets	Electricity
1	NEAR BUS STAND	Existing Shelter	REHAN BASERA	Government	Good	Pucca	N/A	70	No	Yes	Yes	Yes
2	NEAR T I	Vacant Plot	PLOT (Area: 5000 sqm)	Government	N/A	N/A	N/A	N/A	N/A	N/A	N/A	N/A

Source: Primary Survey.

7.7.1.5.1 Location

Below map shows the geographical location of the identified resource within the city boundary:



7.7.2 Dalhousie Municipal Council

Dalhousie Municipal Council, with population of 7051 is Dalhousie sub district's only municipal council located in Dalhousie sub district of Chamba district in the state Himachal Pradesh in India. Total geographical area of Dalhousie municipal council is 7.58 Sq.Km. There are 9 wards in the city, among them Dalhousie Ward No. 01 is the most populous ward with population of 2450 and Dalhousie Ward No. 05 is the least populous ward with population of 283.

7.7.2.1 Location

Nearest railway station is Pathankot which is 81 km far from here. Dalhousie is the sub district head quarter of the city. District head quarter of the city is Chamba which is 56 km away. Shimla is the state head quarter of the city and is 396 km far from here.

Map 98: Location Map of Dalhousie Municipal Council



Source: Maps of India

7.7.2.2 Situational Analysis: Dalhousie Municipal Council

No urban homeless were found in Dalhousie Municipal Council during the survey.

7.7.2.3 Resource Mapping

During the primary survey, following resources were mapped within the municipal boundary of the city which can be used to accommodate urban homeless of the city now or in future. Given below is the detail of the resources mapped:

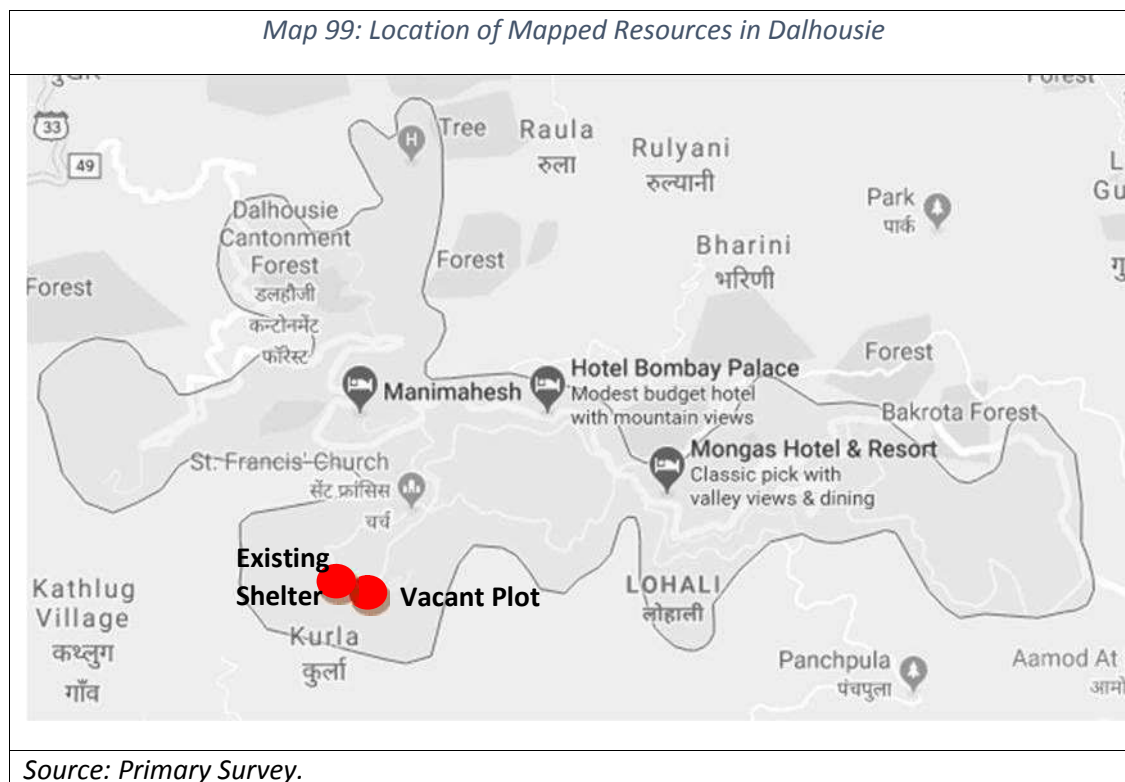
Table 7-346: List of Resources mapped in the city

S. No	Location	Type	Name	Ownership	Condition	Construction type	No. of Rooms	Capacity	Facilities				
									Drinking Water	Bathroom	Toilets	Electricity	Other
1	NEAR SUBHASH CHOWK	Existing Shelter	REST HOUSE (REHAN BASERA)	Government	Good	Pucca	4	12	Yes	Yes	Yes	Yes	Cooler, Locker /Almirah/Storage
2	NEAR SUBHASH CHOWK	Vacant Building (area: 1700 sqm)	UNDER M.C	Government	N/A	N/A	N/A	N/A	N/A	N/A	N/A	N/A	N/A

Source: Primary Survey.

7.7.2.3.1 Location

Below map shows the geographical location of the identified resource within the city boundary:



7.7.3 Chowari Nagar Panchayat

Chowari Nagar Panchayat, with population of 3770 is Bhattiyat sub district's only Nagar Panchayat located in Bhattiyat sub district of Chamba district in the state Himachal Pradesh in India. Total geographical area of Chowari Nagar Panchayat is 2.13 Sq.Km. There are 7 wards in the city, among them Chaowari Ward No. 02 is the most populous ward with population of 884 and Chowari Ward No. 06 is the least populous ward with population of 331.

7.7.3.1 Location

Nearest railway station is Jasur which is 36 km far from here. Bhattiyat is the sub district head quarter of the city. District head quarter of the city is Chamba which is 96 km away. Shimla is the state head quarter of the city and is 333 km far from here.

Map 100: Location Map of Chowari Nagar Panchayat



Source: Maps of India

7.7.3.2 Situational Analysis: Chowari Nagar Panchayat

No urban homeless were found in Chowari Nagar Panchayat during the survey.

7.7.3.3 Resource Mapping

During the primary survey, focused group discussions and through secondary data following resources were mapped within the municipal boundary of the city which can be used to accommodate urban homeless of the city now or in future. Given below is the detail of the resources mapped:

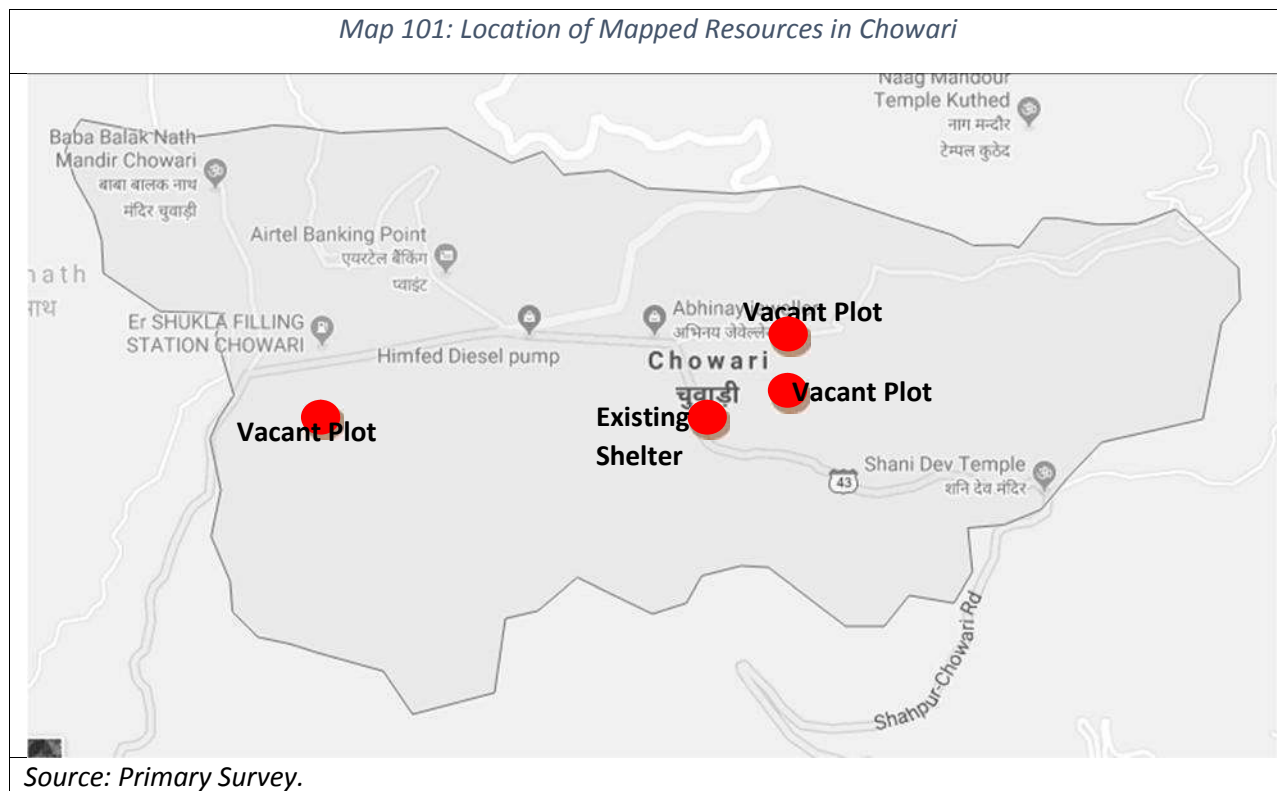
Table 7-347: List of Resources mapped in the city

S. No	Location	Type	Name	Ownership	Condition	Construction type	No. of Rooms	Capacity	Facilities	
									Drinking Water	Bathroom
1	NEAR P W D REST HOUSE CHOWARI	Existing Shelter	REHAN BASERA	Government	Good	Pucca	N/A	N/A	Yes	Yes
2	NEAR DEAD HOUSE WARD NO. 3	Vacant Plot	PLOT (area: 200sqm)	Government	N/A	N/A	N/A	N/A	N/A	N/A
3	NEAR BHALARA NEW ROAD WARD NO. 2	Vacant Plot	PLOT (area: 600sqm)	Government	N/A	N/A	N/A	N/A	N/A	N/A
4	NEAR AANGANBADI KENDER	Vacant Plot	PLOT (area: 200sqm)	Government	N/A	N/A	N/A	N/A	N/A	N/A

Source: Primary Survey.

7.7.3.3.1 Location

Below map shows the geographical location of the identified resource within the city boundary:



7.8 District: Kullu

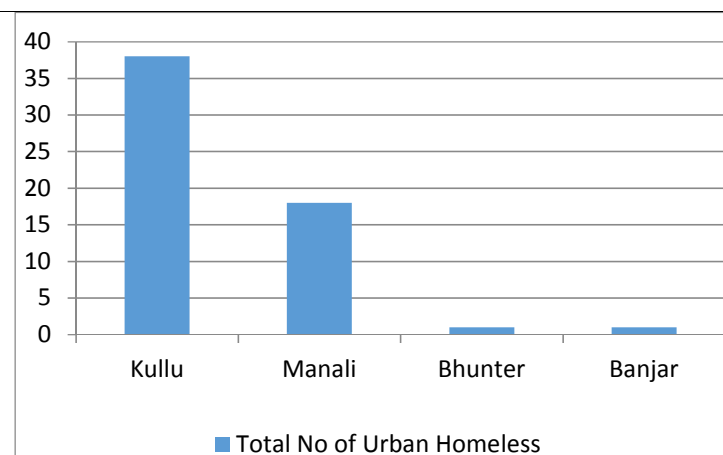
Kullu District has a population of 32521 and is located in the state Himachal Pradesh in India. Total geographical area of Kullu district is 13.93 Sq. Km and it is the 5th biggest district by area in the state. There are total 4 ULBs in the district:

Table 7-348: ULB Wise Situation of Urban Homeless in Project Area as per the survey conducted

S. No	Name Of ULB	Total Houseless Population	Total Houseless Male	Total Houseless Female
1	Municipal Council, Kullu	38	23	15
2	Municipal Council, Manali	18	10	8
3	Nagar Panchayat, Bhunter	1	1	0
4	Nagar Panchayat, Banjar	1	1	0
Total		58	35	23

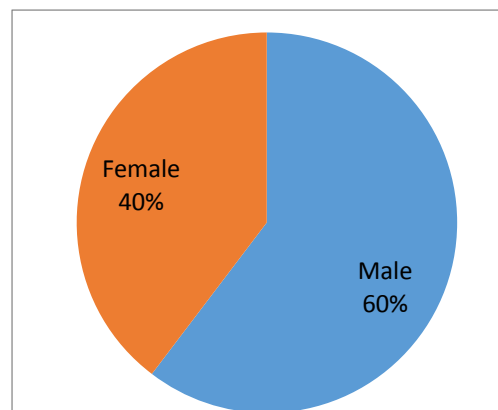
Source: Primary Survey.

Figure 40: ULB Wise No of Urban Homeless Population



Source: Primary Survey.

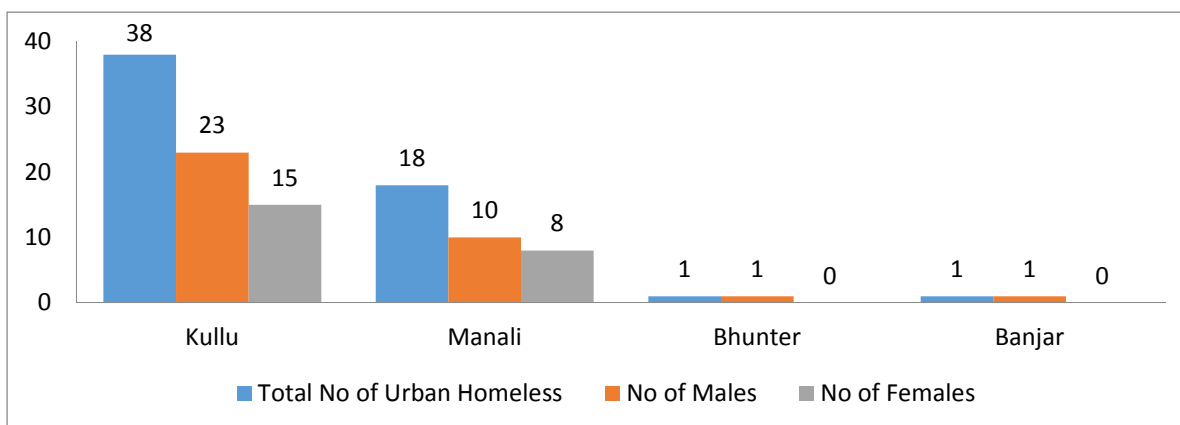
Figure 41: Sex Distribution of Urban Homeless in Project Area



Source: Primary Survey.

There are total 58 urban homeless in the district Kullu out of which 35 (60%) are males and 23 (40%) are females.

Figure 42: Sex Wise Distribution of Urban Homeless Population in Project ULBs of District Kullu



Source: Primary Survey.

Kullu Municipal Council has maximum number of urban homeless of 38 out of which 23 are male and 15 are females. Banjar Nagar Panchayat and Bhunter Nagar Panchayat has minimum number of urban homeless of 1 each all of which are males.

7.8.1 Kullu Municipal Council

Kullu Municipal Council has a population of 18536. Total geographical area of Kullu municipal council is 6.68 Sq.Km. There are 11 wards in the city, among them Kullu Ward No. 10 is the most populous ward with population of 2764 and Kullu Ward No. 08 is the least populous ward with population of 953.

7.8.1.1 Location

Nearest railway station is Joginder Nagar which is 127 km far from here. Kullu is the sub district head quarter of the city. District head quarter of the city is Kullu. Shimla is the state head quarter of the city and is 232 km far from here.

Map 102: Location Map of Kullu Municipal Council



Source: Maps of India

7.8.1.2 Situational Analysis: Kullu Municipal Council

Following 38 urban homeless were found in Kullu Municipal Council during the survey:

GIS BASED SURVEY OF URBAN HOMELESS IN 54 ULBS OF HIMACHAL PRADESH

Table 7-349: List of Identified Urban Homeless in Kullu Municipal Council

S.No.	UID	Location	Name	Aadhaar	Age	Gender	Marital Status	Occupation	Resident Months	Wage	Shelter Type
1	UID6216427	BUS STAND KULLU	LAKHAN	N/A	52	Male	married	Day laborer	9-12 months	200	NO
2	UID1045135	BUS STAND	DEV SWAROOP	953697241977	58	Male	unmarried	BABA JI	6-9 months	200	IN THE OPEN
3	UID1968873	BUS STAND KULLU	PREM CHAND	N/A	70	Male	married	Day laborer	9-12 months	200	NO
4	UID1299257	ADMAN BAG	RAM SINGH	N/A	45	Male	married	Day laborer	9-12 months	200	Tin Shed
5	UID1041824	ADMAN BAG	SARJI DEVI	N/A	55	Female	married	Day laborer	9-12 months	200	Tin Shed
6	UID1276937	HANUMAN BAG	RAJU GIRI	N/A	53	Male	married	Day laborer	9-12 months	200	Tin Shed
7	UID1526221	HANUMAN BAG	SARSWATI DASS	N/A	47	Female	married	Day laborer	9-12 months	200	Tin Shed
8	UID2113390	HANUMAN BAG	HANSRAJ	N/A	51	Male	married	Day laborer	9-12 months	200	Tin Shed
9	UID1828265	ADMAN BAG	DENY	N/A	19	Male	unmarried	Day laborer	9-12 months	200	BAMBOO HUT WITH PLASTIC COVER
10	UID9088162	HANUMAN BAG	SHEESH RAM	370308605164	42	Male	married	KAWADI	> 12 months	200	BAMBOO OR TEER PAL
11	UID3625894	HANUMAN BAG	NIMO DEVI	N/A	67	Female	married	Day laborer	9-12 months	200	BAMBOO HUT WITH PLASTIC COVER

GIS BASED SURVEY OF URBAN HOMELESS IN 54 ULBS OF HIMACHAL PRADESH

S.No.	UID	Location	Name	Aadhaar	Age	Gender	Marital Status	Occupation	Resident Months	Wage	Shelter Type
12	UID2034904	ADMAN BAG	SONIA	N/A	22	Female	unmarried	Day laborer	9-12 months	200	BAMBOO HUT WITH PLASTIC COVER
13	UID1776550	HANUMAN BAG	MONU	883011289211	23	Male	unmarried	Day laborer	9-12 months	200	BAMBOO OR TEER PAL
14	UID4277505	HANUMAN BAG	POOJA	N/A	24	Female	unmarried	Day laborer	9-12 months	200	BAMBOO HUT WITH PLASTIC COVER
15	UID1863243	ADMAN BAG	KARMU	N/A	50	Male	married	Day laborer	> 12 months	200	BAMBOO HUT WITH PLASTIC COVER
16	UID2144511	ADMAN BAG	CHANDERO DEVI	N/A	57	Female	married	Day laborer	9-12 months	200	BAMBOO HUT WITH PLASTIC COVER
17	UID1028985	ADMAN BAG	RAM SINGH	N/A	73	Male	married	Day laborer	> 12 months	200	BAMBOO HUT WITH PLASTIC COVER
18	UID1300746	ADMAN BAG	VIKKI	N/A	30	Male	married	Day laborer	> 12 months	200	BAMBOO HUT WITH PLASTIC COVER
19	UID1728778	HANUMAN BAG	SHAMMI DEVI	N/A	43	Female	married	Day laborer	9-12 months	200	BAMBOO TEERPAL
20	UID1619283	HANUMAN BAG	CHARAN DASS	651969963650	77	Male	married	Day laborer	> 12 months	200	BAMBOO OR TEERPAL
21	UID4626583	ADMAN BAG	RAJU	N/A	34	Male	married	Day laborer	9-12 months	200	BAMBOO HUT WITH PLASTIC COVER
22	UID1460257	ADMAN BAG	RAJAT	N/A	20	Male	unmarried	Day laborer	> 12 months	100	BAMBOO HUT WITH PLASTIC COVER

GIS BASED SURVEY OF URBAN HOMELESS IN 54 ULBS OF HIMACHAL PRADESH

S.No.	UID	Location	Name	Aadhaar	Age	Gender	Marital Status	Occupation	Resident Months	Wage	Shelter Type
23	UID9032191	HANUMAN BAG	SHEELA DEVI	N/A	40	Female	married	Day laborer	9-12 months	200	BAMBOO OR TEER PAL
24	UID3152238	ADMAN BAG	BHAGTU	N/A	22	Male	unmarried	KAWADI	9-12 months	200	BAMBOO OR TEER PAL
25	UID1298963	ADMAN BAG	MANGO DEVI	N/A	55	Female	married	Day laborer	9-12 months	200	BAMBOO HUT WITH PLASTIC COVER
26	UID1263797	ADMAN BAG	RAJANI DEVI	N/A	34	Female	unmarried	Day laborer	> 12 months	200	BAMBOO HUT WITH PLASTIC COVER
27	UID7603337	ADMAN BAG	RANI	N/A	58	Female	married	Day laborer	> 12 months	200	BAMBOO HUT WITH PLASTIC COVER
28	UID1474064	HANUMAN BAG	BHAWANI DEVI	N/A	40	Female	married	Day laborer	> 12 months	200	BAMBOO OR TEER PAL
29	UID3202693	ADMAN BAG	SAGAR	N/A	19	Male	unmarried	KAWADI	9-12 months	200	BAMBOO OR TEER PAL
30	UID4433945	HANUMAN BAG	RAJA	N/A	25	Male	married	Day laborer	> 12 months	200	BAMBOO HUT WITH PLASTIC COVER
31	UID6035652	ADMAN BAG	JYOTI DEVI	N/A	35	Female	married	Day laborer	> 12 months	200	BAMBOO HUT WITH PLASTIC COVER
32	UID2080584	ADMAN BAG	MEENA	N/A	41	Female	married	Day laborer	9-12 months	200	BAMBOO TEERPAL
33	UID1056029	ADMAN BAG	YAM BAHADUR	N/A	46	Male	married	Day laborer	> 12 months	200	BAMBOO HUT WITH PLASTIC COVER
34	UID7717510	ADMAN BAG	BHARAT	N/A	15	Male	unmarried	Day laborer	9-12 months	200	BAMBOO HUT WITH PLASTIC COVER

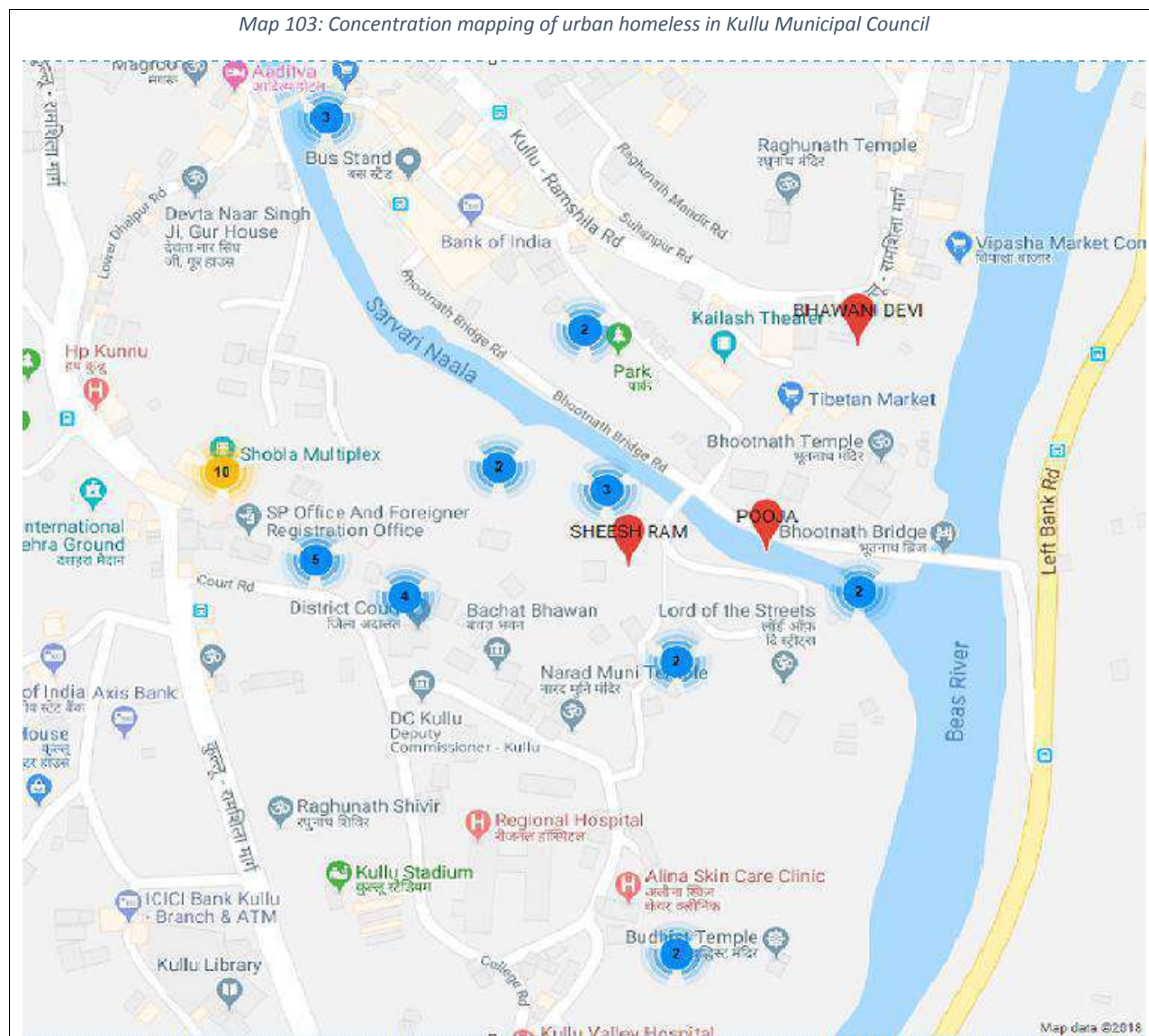
GIS BASED SURVEY OF URBAN HOMELESS IN 54 ULBS OF HIMACHAL PRADESH

S.No.	UID	Location	Name	Aadhaar	Age	Gender	Marital Status	Occupation	Resident Months	Wage	Shelter Type
35	UID5372199	ADMAN BAG	SURAJ	N/A	14	Male	unmarried	Day laborer	> 12 months	200	BAMBOO HUT WITH PLASTIC COVER
36	UID6095880	ADMAN BAG	LAKSHMI	N/A	13	Female	unmarried	Day laborer	9-12 months	200	BAMBOO TEERPAL
37	UID5854004	BHOTNATH MANDIR	MORLY PARDY	N/A	75	Male	married	Day laborer	9-12 months	200	BAMBOO HUT WITH PLASTIC COVER
38	UID1378605	BHOOT NATH MANDIR KULLU	NIGAY NATH	N/A	45	Male	married	Day laborer	> 12 months	200	BAMBOO HUT WITH PLASTIC COVER

*Source: Primary Survey

7.8.1.3 Concentration Mapping of Identified Urban Homeless in Kullu Municipal Council

Given below is the detailed mapping of concentration areas of homeless population in Kullu:



*Source: Primary Survey

7.8.1.4 Demographic Profile of Urban Homeless in Kullu Municipal Council

As per the survey, it has been found that there are total 38 urban homeless in Kullu out of which 15 (39%) are females and 23 (61%) are males. 26 (68%) of the total urban homeless are married and 12 (32%) are unmarried.

Table 7-350: Demographic Profile of Urban Homeless

	Married	Unmarried	Total
Male	15	8	23
Female	11	4	15
Total	26	12	38

MARITAL STATUS OF URBAN HOMELESS

Unmarried 32%

Married 68%

SEX WISE DISTRIBUTION OF URBAN HOMELESS

Female 39%

Male 61%

Source: Primary Survey.

7.8.1.4.1 Age Group Distribution

As per the survey conducted, 79% of Urban Homeless in Kullu fall under the age group of 18-60 years, 13% are above 60 years old, 3% fall in the age group of 14-18 years and 5% fall in the age group of 0-14 years.

Table 7-351: Age group Distribution

Age Group Distribution	
0-14	2
14-18	1
18-60	30
Above 60	5
Total	38

0-14 5%

14-18 3%

Above 60 13%

18-60 79%

Source: Primary Survey.

7.8.1.4.2 Literacy

As per the survey, 100% of the Urban Homeless in Kullu are illiterate.

Table 7-352: Literacy Status of Urban Homeless

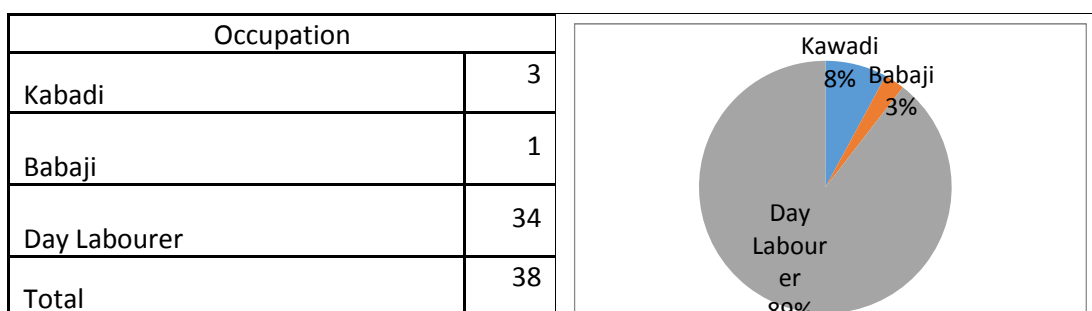
Literacy Status	
Literate	0
Illiterate	38
Total	38

Source: Primary Survey.

7.8.1.4.3 Occupational Structure

As per the survey conducted, 89% (34) of total urban homeless in Kullu are working as day laborer, 8% are working as Kabadi and remaining 3% are working as 'babaji'.

Table 7-353: Occupational Structure of Urban Homeless




Source: Primary Survey.

7.8.1.4.3.1 Wage

As per the survey, in Kullu, 97% have their daily wage of Rs. 200 and 3% have a daily wage of Rs. 100.

Table 7-354: Wages for Urban Homeless



Source: Primary Survey.

7.8.1.4.4 Health

As per the survey, any of Urban Homeless in Kullu is not suffering from any kind of major health issue.

Table 7-355: Health Status of Urban Homeless

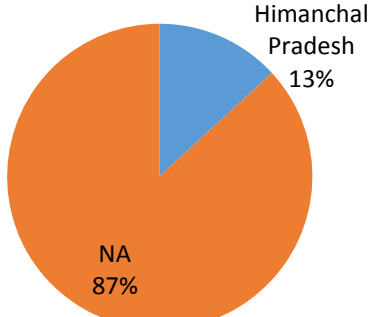
Heath Status	
Physically Handicapped	0
No Disease	38
Total	38

Source: Primary Survey.

7.8.1.4.5 Native Place

As per the survey, for 87% of urban homeless there was no proper response regarding native area and 13% of urban homeless belong to Himachal Pradesh itself.

Table 7-356: Native Place of Urban Homeless

Native Place			
S. No	Place	No of Urban Homeless	
1	Himachal Pradesh	5	 <p>A pie chart illustrating the native place of urban homeless individuals. The chart is divided into two segments: a large orange segment representing 'NA' (No Answer) at 87%, and a smaller blue segment representing 'Himachal Pradesh' at 13%.</p>
2	NA	33	
	Total	38	

Source: Primary Survey.

7.8.1.4.6 Accessibility to Public Toilets

As per the survey, 100% of the Urban Homeless in Kullu go for open defecation.

Table 7-357: Accessibility to Public Toilets to Urban Homeless

Accessibility to Public Facilities	
Public Toilet	0
Open defecation	38
Other	0
Total	38

Source: Primary Survey.

7.8.1.4.7 Response for Proposed Government Shelter

As per the survey, there is 100% positive response from the urban homeless of Kullu regarding the proposal of a government shelter.

Table 7-358: Response for Proposed Government Shelter by Urban Homeless

Response	
Positive	38
Negative	0
Other	0
Total	38

Source: Primary Survey.

7.8.1.4.8 Facilities expected from a government shelter

As per the survey conducted, 100% urban homeless expect to have clean drinking water facility, bathing facility and hygienic toilet facility in a government shelter.

Table 7-359: Facilities expected by Urban Homeless from a government shelter

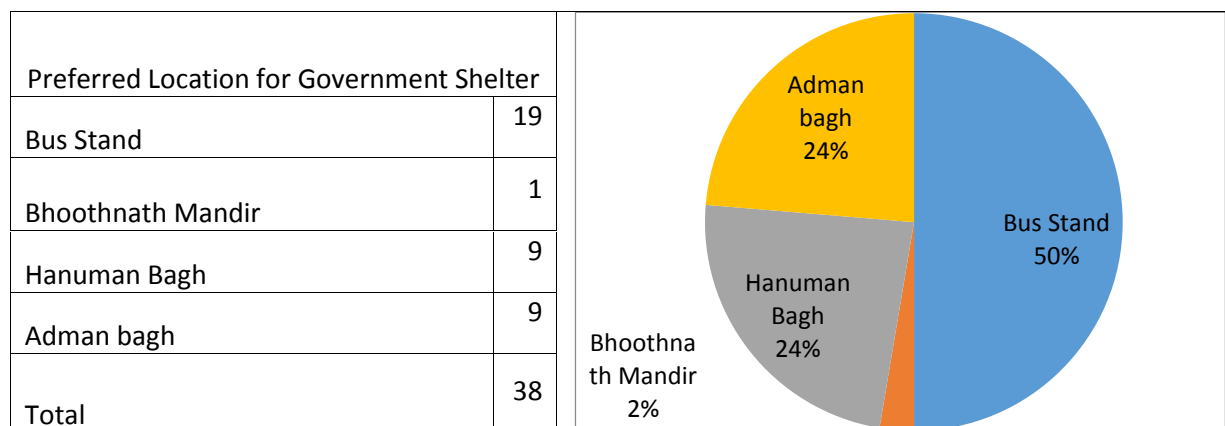
Facilities Required	
Drinking Water	38
Bathing	38
Toilet	38

Source: Primary Survey.

7.8.1.4.9 Preferred location for a government shelter

During the survey, it has been found that the most preferred location for a government shelter by the 50% of urban homeless in Kullu is around the bus stand of the city, for 24% it is around Hanuman Bagh, and around Adman Bagh area each and for remaining 2% it is around Boothnath Mandir area.

Table 7-360: Preferred location for a government shelter by Urban Homeless



Source: Primary Survey.

7.8.1.5 Resource Mapping

During the primary survey, focused group discussions and through secondary data following resources were mapped within the municipal boundary of the city which can be used to accommodate urban homeless of the city now or in future. Given below is the detail of the resources mapped:

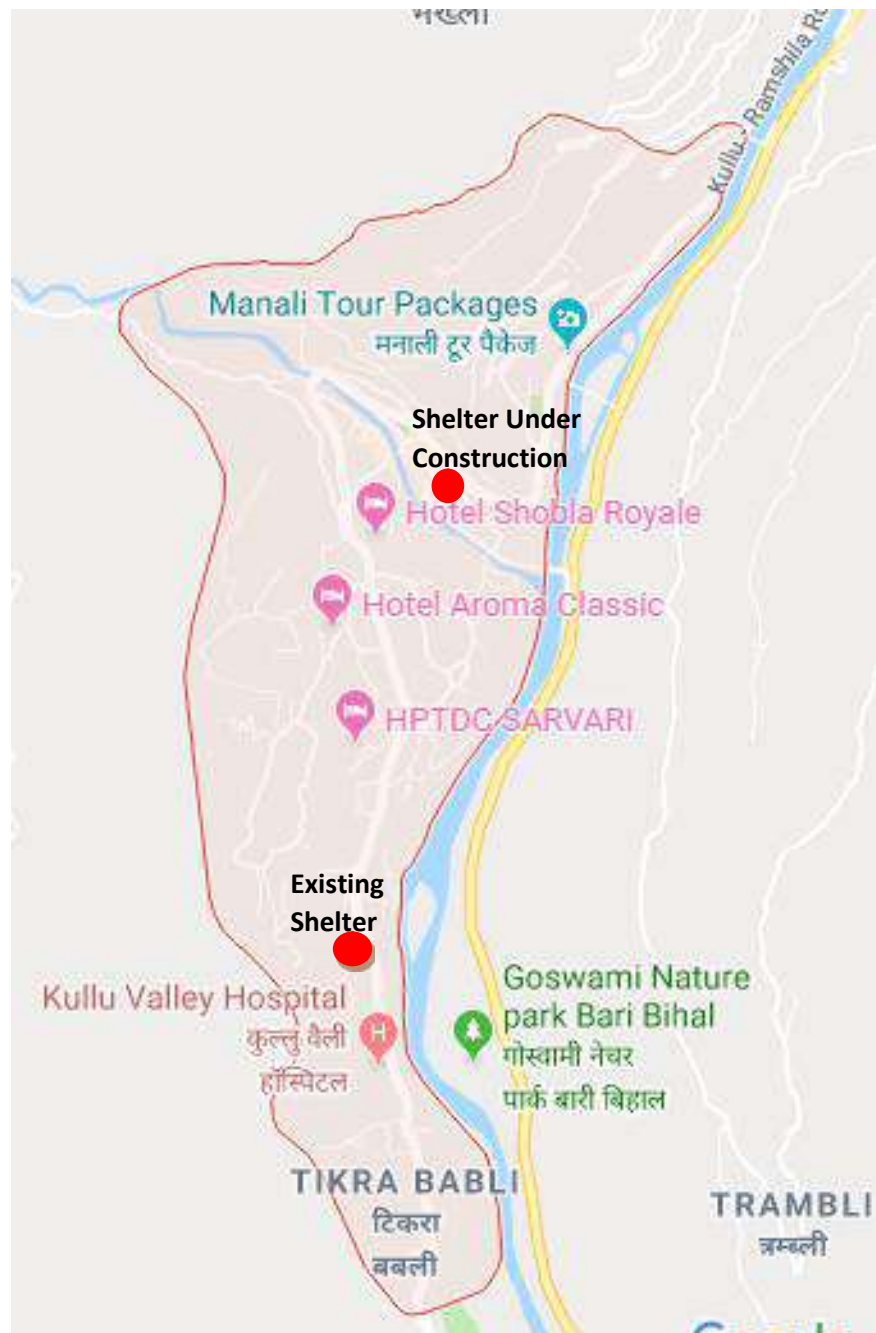
Table 7-361: List of Resources mapped in the city

S. No	Type	No. of Rooms	Capacity	Remarks
1	Existing Shelter	NA	30	Non-functional (was leased to SBI earlier)
2	Shelter to be constructed (proposal sanctioned)	NA	50	Will be constructed as per DAY-NULM norms.

7.8.1.5.1 Location

Below map shows the geographical location of the identified resource within the city boundary:

Map 104: Location of Mapped Resources in Kullu Municipal Council



Source: Primary Survey.

7.8.2 Manali Municipal Council

Manali Municipal Council, with population of 8096 is Manali sub district's only municipal council located in Manali sub district of Kullu district in the state Himachal Pradesh in India. Total geographical area of Manali municipal council is 3 Sq.Km. There are 7 wards in the city, among them Manali Ward No. 07 is the most populous ward with population of 2218 and Manali Ward No. 05 is the least populous ward with population of 278.

7.8.2.1 Location

Nearest railway station is Joginder Nagar which is 127 km far from here. Manali is the sub district head quarter of the city. District head quarter of the city is Kullu which is 40 km away. Shimla is the state head quarter of the city and is 272 km far from here.

Map 105: Location Map of Manali Municipal Council



Source: Maps of India

7.8.2.2 Situational Analysis: Manali Municipal Council

Following 18 urban homeless were found in Manali Municipal Council during the survey:

GIS BASED SURVEY OF URBAN HOMELESS IN 54 ULBS OF HIMACHAL PRADESH

Table 7-362: List of Identified Urban Homeless in Manali Municipal Council

S.No.	UID	Location	Name	Aadhaar	Age	Gender	Marital Status	Occupation	Resident Months	Wage	Shelter Type
1	UID1187783	VYAS CURVE	TARA	905869573165	47	Female	Unmarried	Day laborer	9-12 months	300	BAMBOO OR TEER PAL
2	UID9196996	VYAS CURVE	SEWAK	N/A	24	Male	Unmarried	Day laborer	9-12 months	300	NO
3	UID1074157	VYAS CURVE	SONI	N/A	22	Female	Married	Day laborer	> 12 months	200	BAMBOO OR TEERPAL
4	UID1900698	BUS STAND	BABA KANCHAN NATH	N/A	46	Male	Unmarried	BEGGER	9-12 months	100	NO
5	UID1578281	BUS STAND	BIKHA RAM	N/A	40	Male	Unmarried	BEGGER	9-12 months	100	NO
6	UID1710025	BUS STAND	KANCHI DEVI	N/A	40	Female	Unmarried	BEGGER	9-12 months	100	NO
7	UID1148796	VYAS CURVE	VIJAY KUMAR	N/A	48	Male	Married	Day laborer	> 12 months	300	BAMBOO HUT WITH PLASTIC COVER
8	UID1032901	VYAS CURVE	SUMITRA	N/A	42	Female	Married	Day laborer	> 12 months	200	BAMBOO OR TEER PAL
9	UID1699960	GURUDWARA	DAPURI	N/A	30	Female	Married	Day laborer	9-12 months	200	BAMBOO OR TEER PAL
10	UID7843066	GURU DWARA	BIRJU SINGH	803932588490	31	Male	Unmarried	Day laborer	9-12 months	300	BAMBOO OR TEER PAL
11	UID8691657	GURU DWARA	RESHAM SINGH	N/A	29	Male	Unmarried	Day laborer	9-12 months	300	BAMBOO OR TEER PAL

GIS BASED SURVEY OF URBAN HOMELESS IN 54 ULBS OF HIMACHAL PRADESH

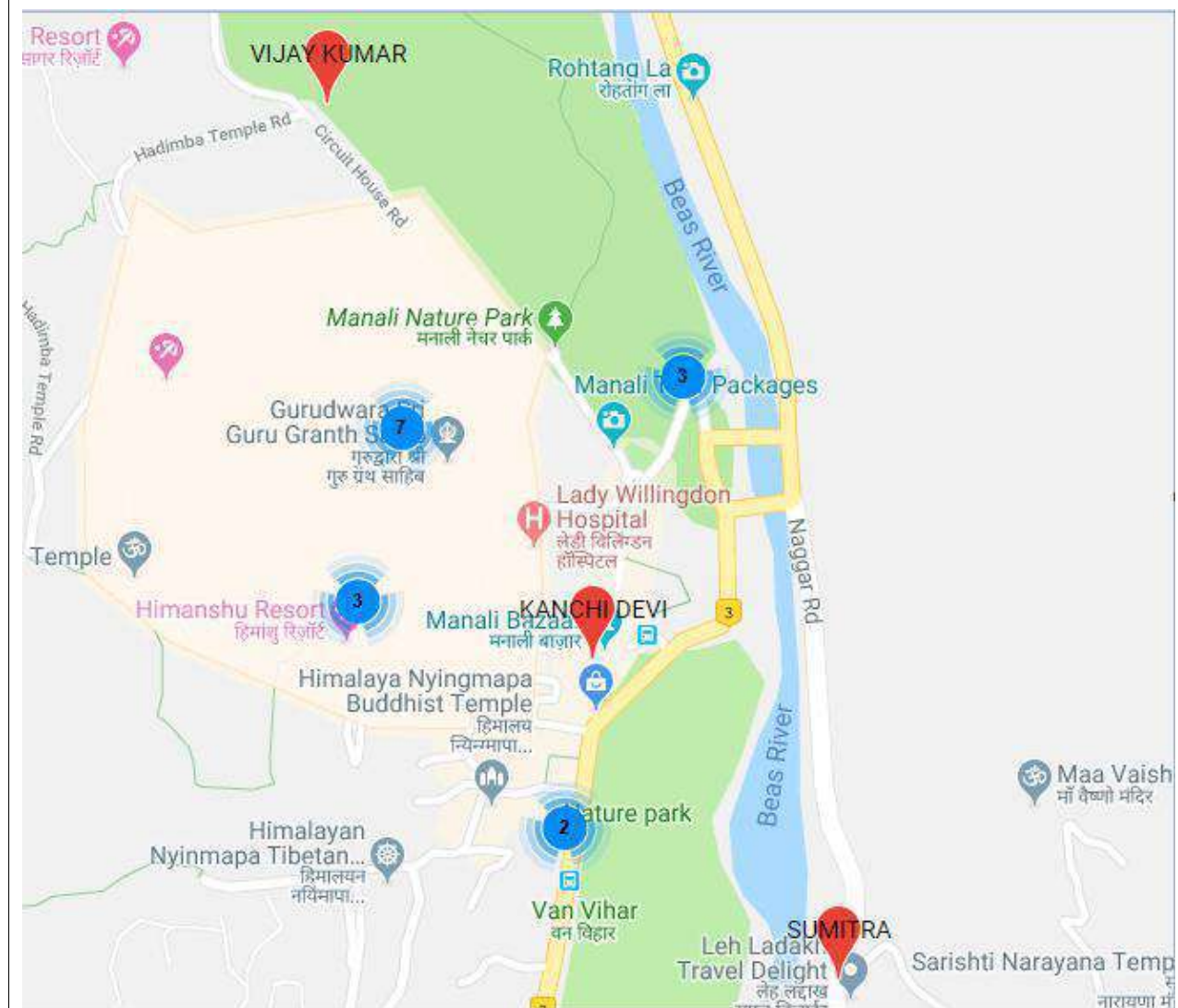
S.No.	UID	Location	Name	Aadhaar	Age	Gender	Marital Status	Occupation	Resident Months	Wage	Shelter Type
12	UID1940101	VYAS CURVE	MANISH	N/A	26	Male	Married	Day laborer	9-12 months	200	BAMBOO OR TEER PAL
13	UID1628418	VYAS CURVE	RAMA	N/A	24	Female	Married	Day laborer	9-12 months	200	BAMBOO OR TEER PAL
14	UID6211027	GURU DWARA MANALI	JYOTI	N/A	22	Female	Unmarried	Day laborer	9-12 months	300	NO
15	UID1147374	VYAS CURVE	KUSHAL SINGH	986524462138	33	Male	Married	Day laborer	9-12 months	200	BAMBOO OR TEER PAL
16	UID1952754	GURU DWARA	KALA	N/A	52	Male	Married	Day laborer	> 12 months	200	BAMBOO OR TEER PAL
17	UID2049285	NIRMAL CHHAYA WARD NO.1	PREM SINGH	N/A	45	Male	Married	Day laborer	> 12 months	200	BAMBOO OR TEER PAL
18	UID3631751	NIRMAL CHHAYA WARD NO.1	TOLA BAI	N/A	55	Female	Married	Day laborer	> 12 months	200	BAMBOO OR TEER PAL

*Source: Primary Survey

7.8.2.3 Concentration Mapping of Identified Urban Homeless in Manali Municipal Council

Given below is the detailed mapping of concentration areas of homeless population in Manali:

Map 106: Concentration mapping of urban homeless in Manali Municipal Council



*Source: Primary Survey

7.8.2.4 Demographic Profile of Urban Homeless in Manali Municipal Council

As per the survey, it has been found that there are total 18 urban homeless in Manali out of which 8 (44%) are females and 10 (56%) are males. 10 (56%) of the total urban homeless are married and 8 (44%) are unmarried.

Table 7-363: Demographic Profile of Urban Homeless

	Married	Unmarried	Total
Male	5	5	10
Female	5	3	8
Total	10	8	18

MARITAL STATUS OF URBAN HOMELESS

Unmarried 44%

Married 56%

SEX WISE DISTRIBUTION OF URBAN HOMELESS

Female 44%

Male 56%

Source: Primary Survey.

7.8.2.4.1 Age Group Distribution

As per the survey conducted, 100% of Urban Homeless in Manali fall under the age group of 18-60 years.

Table 7-364: Age group Distribution

Age Group Distribution	
0-14	0
14-18	0
18-60	18
Above 60	0
Total	18

Source: Primary Survey.

7.8.2.4.2 Literacy

As per the survey, 100% of the Urban Homeless in Manali are illiterate.

Table 7-365: Literacy Status of Urban Homeless

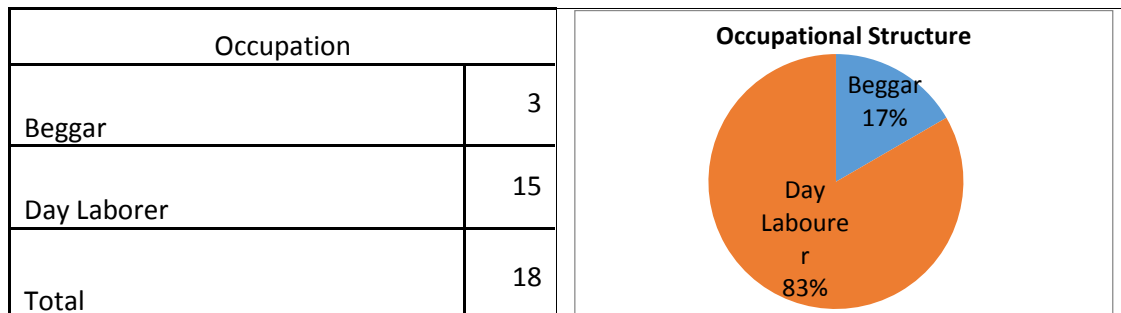
Literacy Status	
Literate	0
Illiterate	18
Total	18

Source: Primary Survey.

7.8.2.4.3 Occupational Structure

As per the survey conducted, 83% (15) of total urban homeless in Manali are working as day laborer and remaining 17% are working as beggar.

Table 7-366: Occupational Structure of Urban Homeless

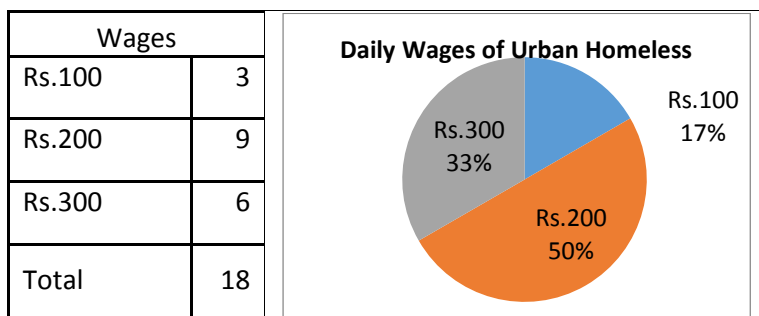


Source: Primary Survey.

7.8.2.4.3.1 Wage

As per the survey, in Manali, 50% (9) of Urban Homeless have their daily wage of Rs. 200, 17% have a daily wage of Rs. 100 and remaining 33% (6) of Urban Homeless have a daily wage of Rs.300.

Table 7-367: Wages for Urban Homeless



Source: Primary Survey.

7.8.2.4.4 Health

As per the survey, any of Urban Homeless in Manali is not suffering from any kind of major health issue.

Table 7-368: Health Status of Urban Homeless

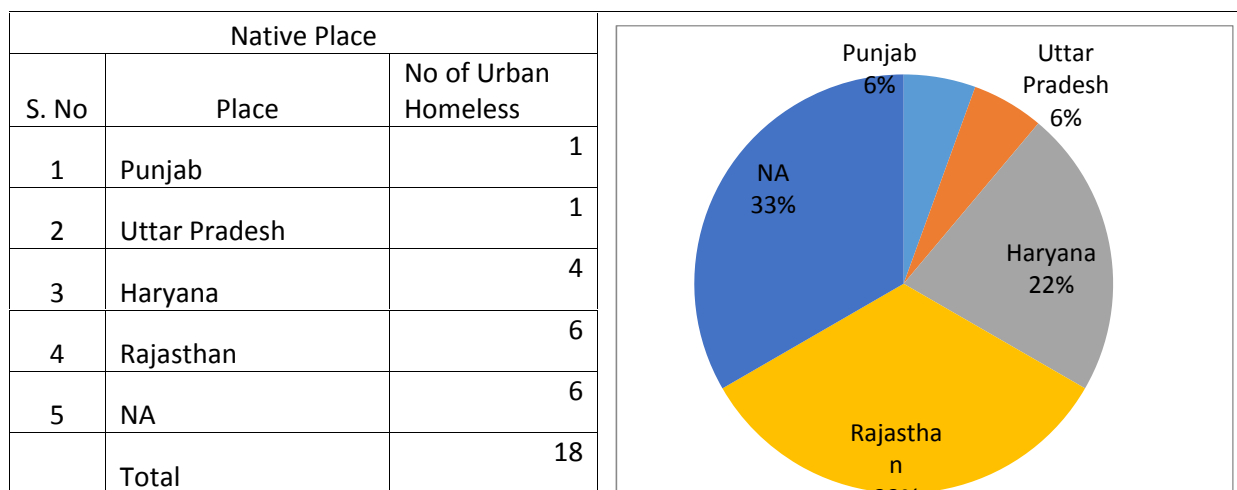
Heath Status	
Mentally Challenged	0
Physically Handicapped	0
No Disease	18
Total	18

Source: Primary Survey.

7.8.2.4.5 Native Place

As per the survey, for the 33% of urban homeless there was no proper response regarding native area, another 33% of urban homeless belong to Rajasthan, 22% each are from Haryana and remaining 6% are from Punjab and Uttar Pradesh.

Table 7-369: Native Place of Urban Homeless



Source: Primary Survey.

7.8.2.4.6 Accessibility to Public Toilets

As per the survey, 100% of the Urban Homeless in Manali go for open defecation.

Table 7-370: Accessibility to Public Toilets to Urban Homeless

Accessibility to Public Facilities	
Public Toilet	0
Open defecation	18
Other	0
Total	18

Source: Primary Survey.

7.8.2.4.7 Response for Proposed Government Shelter

As per the survey, there is 100% positive response from the urban homeless of Manali regarding the proposal of a government shelter.

Table 7-371: Response for Proposed Government Shelter by Urban Homeless

Response	
Positive	18
Negative	0
Other	0
Total	18

Source: Primary Survey.

7.8.2.4.8 Facilities expected from a government shelter

As per the survey conducted, 100% urban homeless expect to have clean drinking water facility, bathing facility and hygienic toilet facility in a government shelter.

Table 7-372: Facilities expected by Urban Homeless from a government shelter

Facilities Required	
Drinking Water	18
Bathing	18
Toilet	18

Source: Primary Survey.

7.8.2.4.9 Preferred location for a government shelter

During the survey, it has been found that the most preferred location for a government shelter by the 100% of urban homeless in Manali is around the bus stand of the city.

Table 7-373: Preferred location for a government shelter by Urban Homeless

Preferred Location for Government Shelter	
Bus Stand	18
Total	18

Source: Primary Survey.

7.8.2.5 Resource Mapping

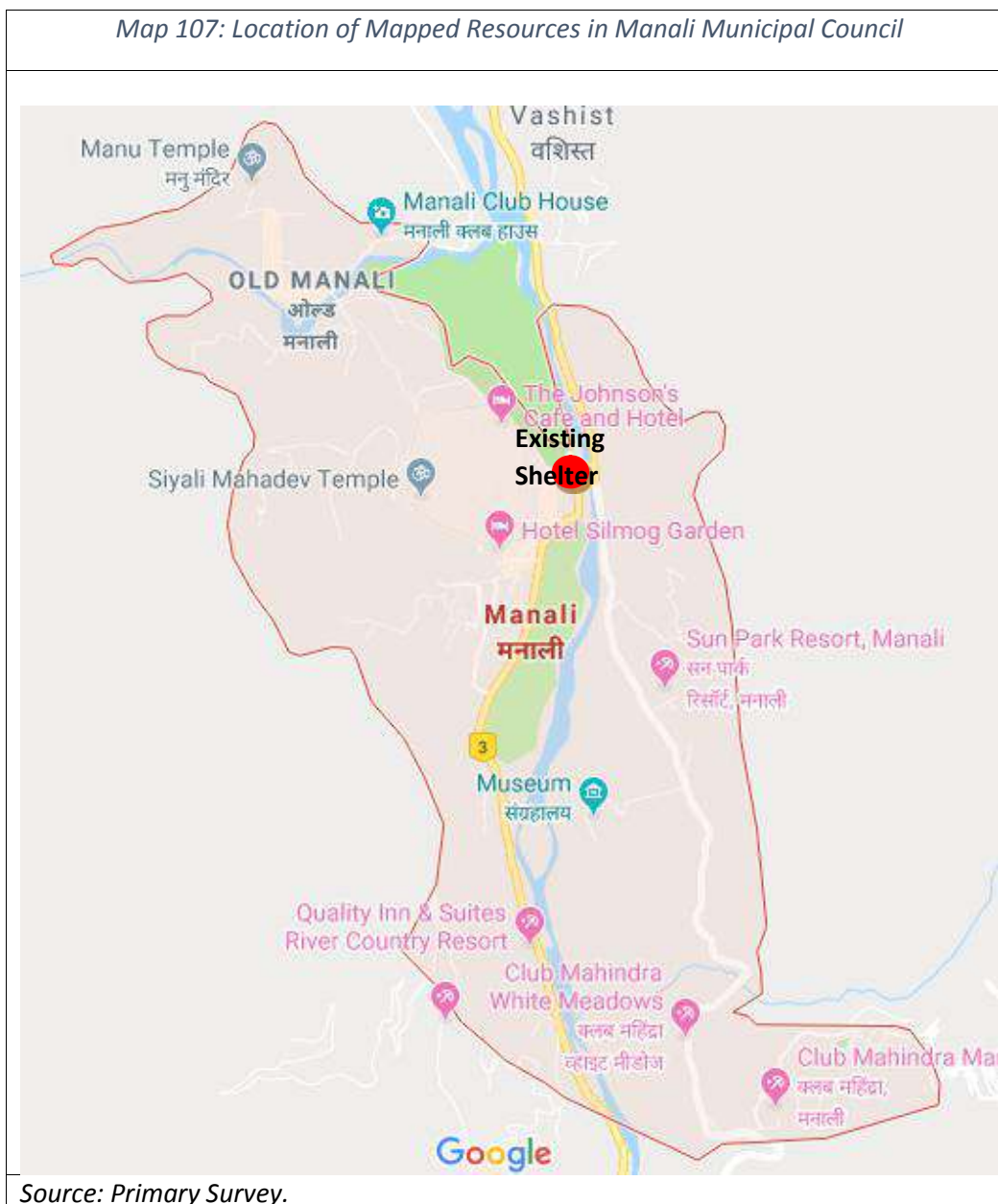
During the primary survey, focused group discussions and through secondary data following resources were mapped within the municipal boundary of the city which can be used to accommodate urban homeless of the city now or in future. Given below is the detail of the resources mapped:

Table 7-374: List of Resources mapped in the city

S. No	Type	No. of Rooms	Capacity	Remarks
1	Existing Shelter	NA	30	Yatri Niwas

7.8.2.5.1 Location

Below map shows the geographical location of the identified resource within the city boundary:



7.8.3 Bhuntar Nagar Panchayat

Bhuntar Nagar Panchayat, with population of 4475 is Kullu sub district's only Nagar Panchayat located in Kullu sub district of Kullu district in the state Himachal Pradesh in India. Total geographical area of Bhuntar Nagar Panchayat is 2 Sq.Km. There are 7 wards in the city, among them Bhuntar Ward No. 03 is the most populous ward with population of 1168 and Bhuntar Ward No. 05 is the least populous ward with population of 214.

7.8.3.1 Location

Nearest railway station is Joginder Nagar which is 119 km far from here. Kullu is the sub district head quarter and the distance from the city is 10 km. District head quarter of the city is Kullu which is 10 km away. Shimla is the state head quarter of the city and is 221 km far from here.

Map 108: Location Map of Bhuntar Nagar Panchayat



Source: Maps of India

7.8.3.2 Situational Analysis: Bhuntar Nagar Panchayat

Following 1 urban homeless was found in Bhuntar Nagar Panchayat during the survey:

Table 7-375: List of Identified Urban Homeless in Bhuntar Nagar Panchayat

S.No.	UID	Location	Name	Aadhaar	Age	Gender	Marital Status	Occupation	Resident Months	Wage	Shelter Type
1	UID1789591	SAINIK CHOWK	GANGA RAM	850972347246	52	Male	Unmarried	Day laborer	> 12 months	200,1000-3000	Bamboo or teer pal

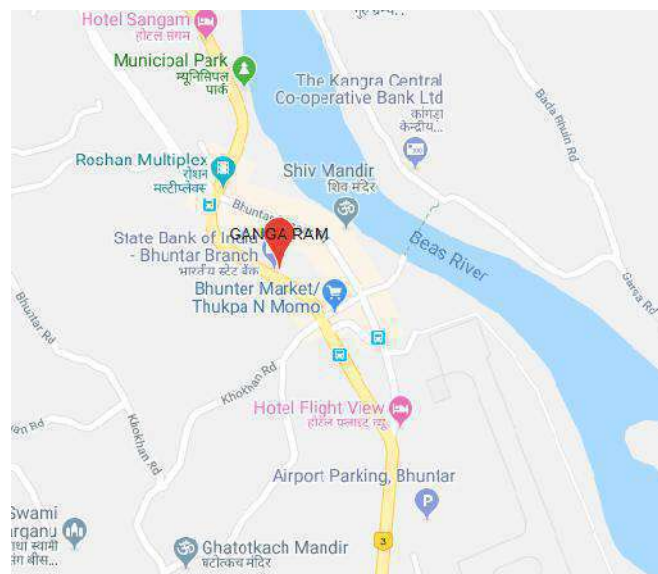
*Source: Primary Survey

During the survey only 1 urban homeless was found in Bhuntar Nagar Panchayat who is a male and unmarried. He is 52 years old and is not literate. He is working as a day laborer and has a daily wage of Rs. 200. He is not suffering from any major health issue. He belongs to Uttar Pradesh. He has no access to public toilets and goes for open defecation. His response was positive regarding proposed government shelter and area around Sainik Chowk is the preferred location for the shelter for him as per the survey.

7.8.3.3 Concentration Mapping of Identified Urban Homeless in Bhuntar Nagar Panchayat

Given below is the detailed mapping of concentration areas of homeless population in Bhuntar:

Map 109: Concentration mapping of urban homeless in Bhuntar Nagar Panchayat



*Source: Primary Survey

7.8.3.4 Resource Mapping

During the primary survey, focused group discussions and through secondary data following resources were mapped within the municipal boundary of the city which can be used to accommodate urban homeless of the city now or in future. Given below is the detail of the resources mapped:

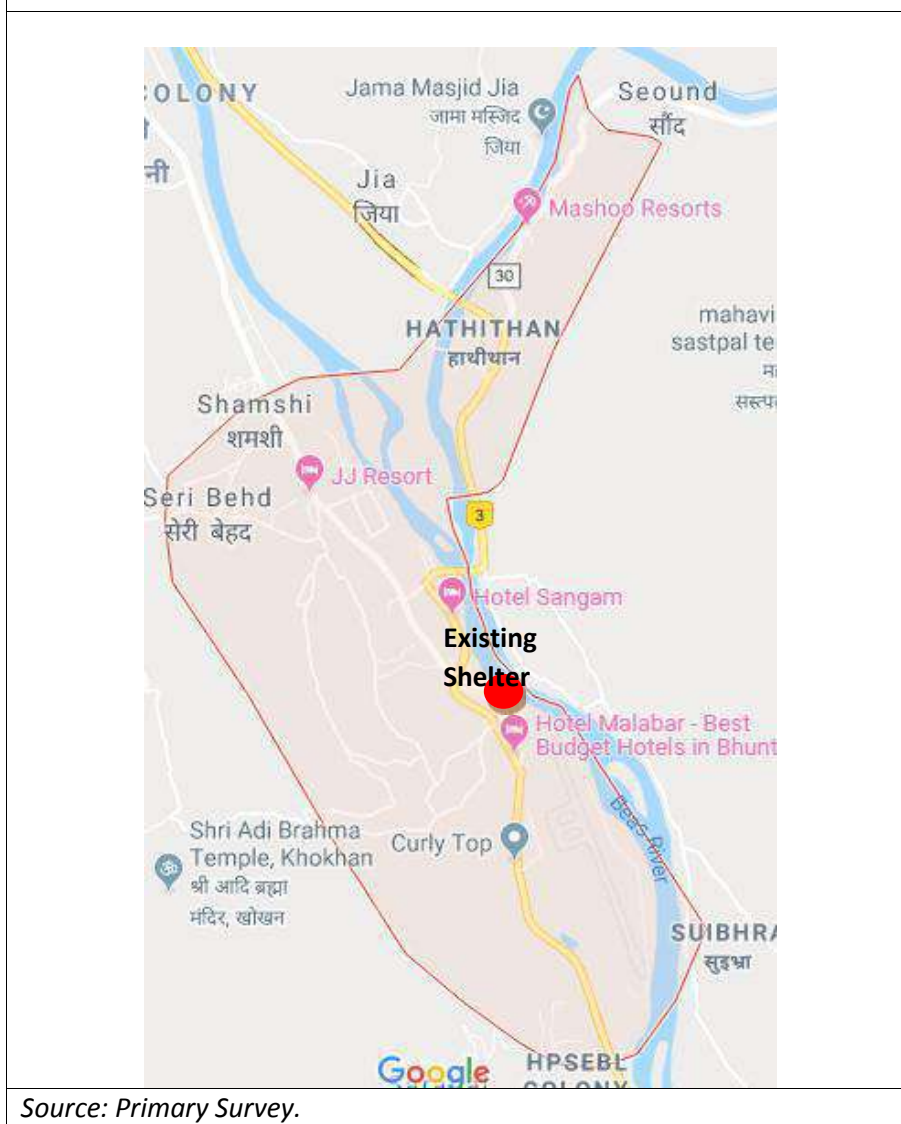
Table 7-376: List of Resources mapped in the city

S. No	Type	No. of Rooms	Capacity	Remarks
1	Existing Shelter	NA	5	Non-functional.

7.8.3.4.1 Location

Below map shows the geographical location of the identified resource within the city boundary:

Map 110: Location of Mapped Resources in Bhuntar Nagar Panchayat



7.8.4 Banjar Nagar Panchayat

Banjar Nagar Panchayat, with population of 1414 is Banjar sub district's only Nagar Panchayat located in Banjar sub district of Kullu district in the state Himachal Pradesh in India. Total geographical area of Banjar Nagar Panchayat is 2.25 Sq.Km. There are 7 wards in the city, among them Banjar Ward No. 01 is the most populous ward with population of 292 and Banjar ward No. 06 is the least populous ward with population of 114.

7.8.4.1 Location

Nearest railway station is Joginder Nagar which is 120 km far from here. Banjar is the sub district head quarter of the city. District head quarter of the city is Kullu which is 55 km away. Shimla is the state head quarter of the city and is 215 km far from here.

Map 111: Location Map of Banjar Nagar Panchayat



Source: Maps of India

7.8.4.2 Situational Analysis: Banjar Nagar Panchayat

Following 1 urban homeless was found in Banjar Nagar Panchayat during the survey:

Table 7-377: List of Identified Urban Homeless in Banjar Nagar Panchayat

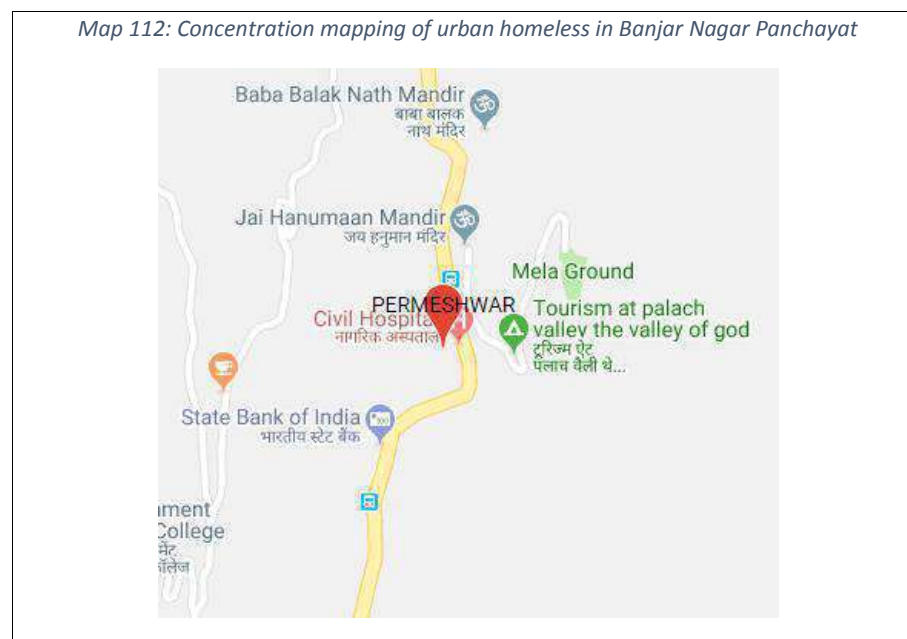
S.No.	UID	Location	Name	Aadhaar	Age	Gender	Marital Status	Occupation	Resident Months	Wage	Shelter Type
1	UID1782879	OLD BUS STAND	PERMESHWAR	N/A	15	Male	unmarried	Day laborer	9-12 months	250,1000-3000	NO

*Source: Primary Survey

During the survey only 1 urban homeless was found in Banjar Nagar Panchayat who is a male and unmarried. He is 15 years old and is not literate. He is working as a day laborer and has a daily wage of Rs. 250. He is not suffering from any major health issue. He belongs to Himachal Pradesh itself. He has no access to public toilets and goes for open defecation. His response was positive regarding proposed government shelter and area around old bus stand is the preferred location for the shelter for him as per the survey.

7.8.4.3 Concentration Mapping of Identified Urban Homeless in Banjar Nagar Panchayat

Given below is the detailed mapping of concentration areas of homeless population in Banjar:



*Source: Primary Survey

7.8.4.4 Resource Mapping

During the primary survey, no resources were mapped within the municipal boundary of the city which can be used to accommodate urban homeless of the city now or in future.

7.9 District: Mandi

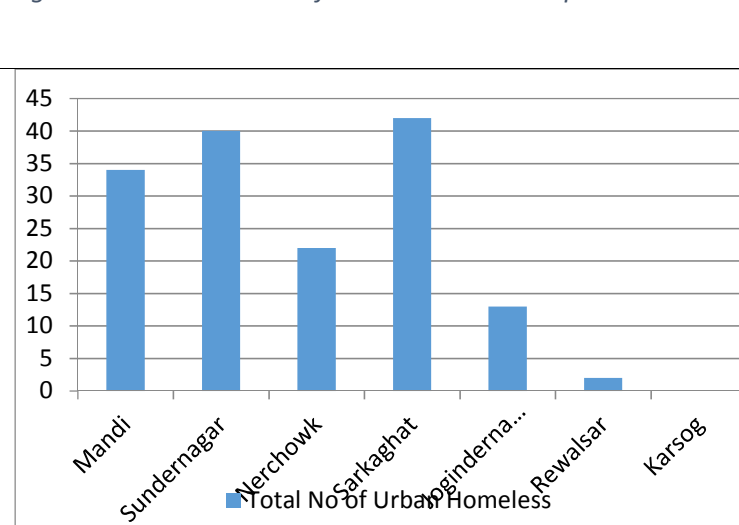
Mandi District has a population of 83196 is Himachal Pradesh's and is located in the state Himachal Pradesh in India. Total geographical area of Mandi district is 42.23 Sq.Km. There are total 7 ULBs in the district:

Table 7-378: ULB Wise Situation of Urban Homeless in Project Area as per the survey conducted

S. No	Name Of ULB	Total Houseless Population	Total Houseless Male	Total Houseless Female
1	Municipal Council, Mandi	34	17	17
2	Municipal Council, SunderNagar	40	22	18
3	Municipal Council, Nerchowk	22	12	10
4	Nagar Panchayat, Sarkaghat	42	24	18
5	Municipal Council, Jogider Nagar	13	7	6
6	Nagar Panchayat, Rewalsar	2	2	0
7	Nagar Panchayat, Karsog	0	0	0
Total		153	84	69

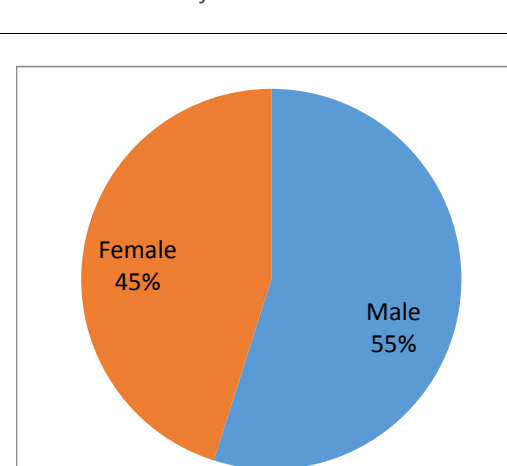
Source: Primary Survey.

Figure 43: ULB Wise No of Urban Homeless Population



Source: Primary Survey.

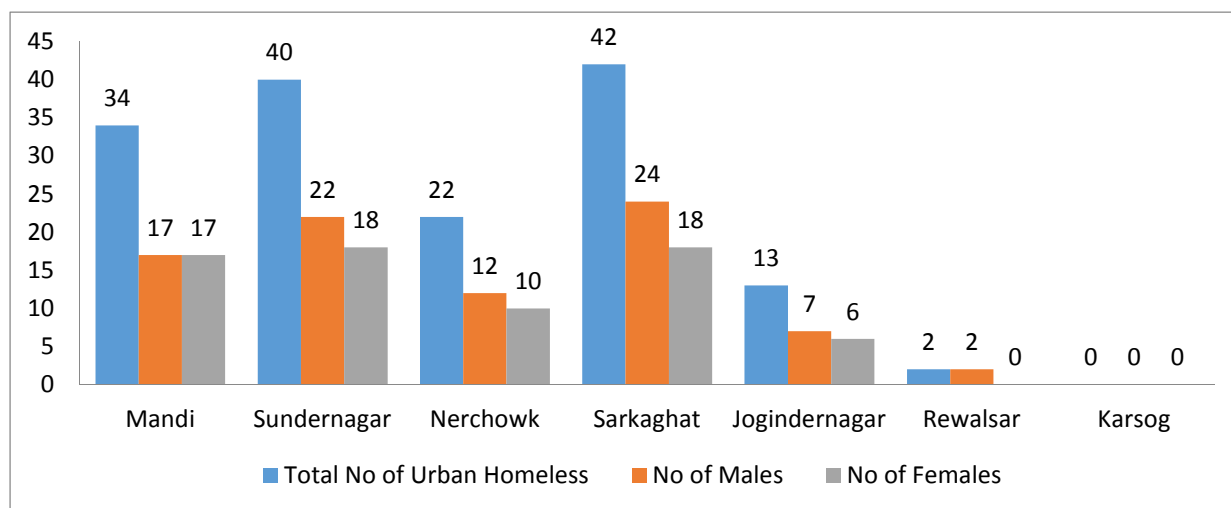
Figure 44: Sex Distribution of Urban Homeless in Project Area



Source: Primary Survey.

There are total 153 urban homeless in the district Mandi out of which 84 are males and 69 are females.

Figure 45: Sex Wise Distribution of Urban Homeless Population in Project ULBs of District Mandi



Source: Primary Survey.

Sarkaghat has maximum number of urban homeless of 42 each out of which 24 are male and 18 are females. Karsog was found to have no urban homeless during the primary survey.

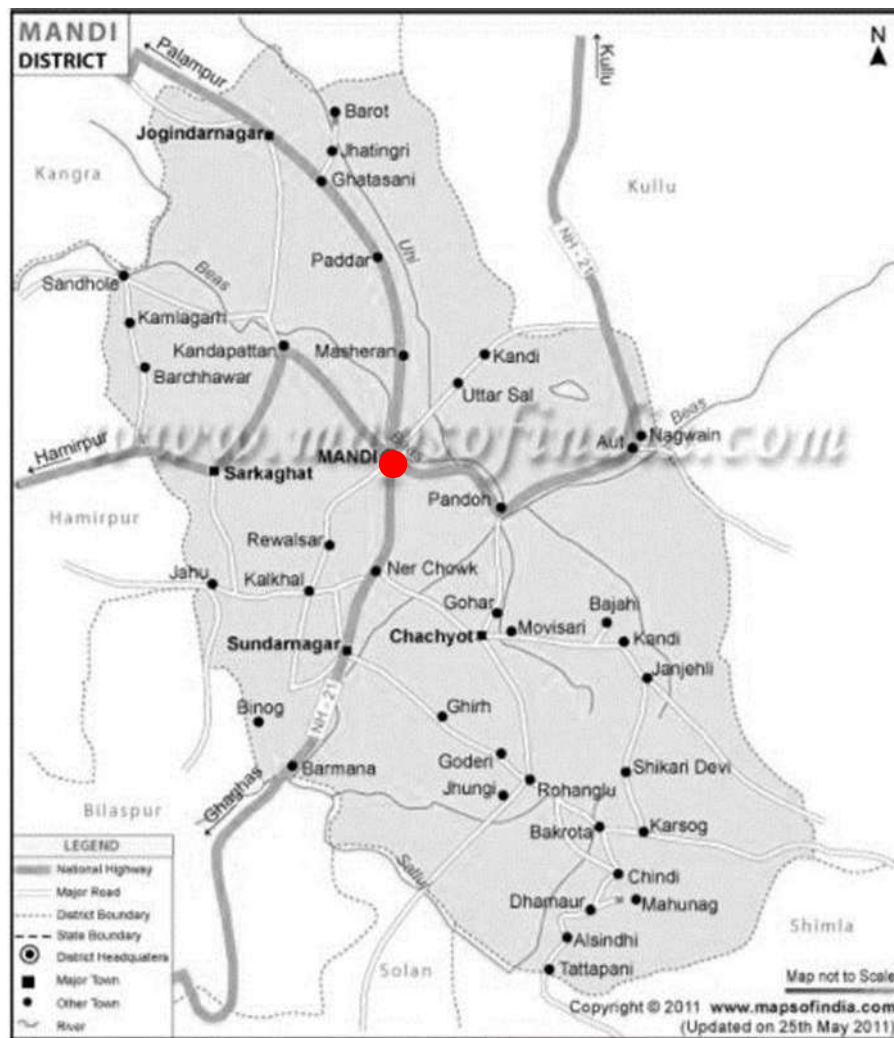
7.9.1 Mandi Municipal Council

Mandi Municipal Council has a population of 26422 and is located in the state Himachal Pradesh in India. Total geographical area of Mandi Municipal Council is 4.26 Sq.Km. There are 13 wards in the city, among them Mandi Ward No. 12 is the most populous ward with population of 2929 and Mandi Ward No. 09 is the least populous ward with population of 1136.

7.9.1.1 Location

Nearest railway station is Joginder Nagar which is 56 km far from here. Mandi is the sub district head quarter of the city. District head quarter of the city is Mandi. Shimla is the state head quarter of the city and is 158 km far from here.

Map 113: Location Map of Mandi Municipal Council



Source: Maps of India

7.9.1.2 Situational Analysis: Mandi Municipal Council

Following 34 urban homeless were found in Mandi Municipal Council during the survey:

Table 7-379: Table 45: List of Identified Urban Homeless in Mandi Municipal Council

S. No	UID	Location	Name	Aadhaar	Age	Gender	Marital Status	Occupation	Resident Months	Wage	Shelter Type
1	UID1280836	MANDI PUNCHVAKTRA TEMPLE	SHOMI	984727182995	31	Female	married	Day laborer	> 12 months	200	Bamboo or Teerpal
2	UID7238053	MANDI PUNCHVAKTRA TEMPLE	SAGAR	N/A	8	Male	unmarried	Unemployed	> 12 months	N/A	Bamboo or Teerpal
3	UID9355478	MANDI PUNCHVAKTRA TEMPLE	NEHA	N/A	4	Female	unmarried	Unemployed	> 12 months	N/A	Bamboo or Teerpal
4	UID1364336	MANDI PUNCHVAKTRA TEMPLE	ARJUN	N/A	8	Male	unmarried	Unemployed	> 12 months	N/A	Bamboo or Teerpal
5	UID7370083	MANDI PUNCHVAKTRA TEMPLE	KARAN	N/A	13	Male	unmarried	Unemployed	> 12 months	N/A	Bamboo or Teerpal
6	UID1595071	MANDI PUNCHVAKTRA TEMPLE	SEEMA	552453551941	24	Female	married	Day laborer	> 12 months	200	Bamboo or Teerpal
7	UID3510307	MANDI PUNCHVAKTRA TEMPLE	DEV	N/A	2	Male	unmarried	Unemployed	> 12 months	N/A	Bamboo or Teerpal
8	UID1083860	MANDI PUNCHVAKTRA TEMPLE	NAINA	N/A	5	Female	unmarried	Unemployed	> 12 months	N/A	Bamboo or Teerpal

GIS BASED SURVEY OF URBAN HOMELESS IN 54 ULBS OF HIMACHAL PRADESH

S. No	UID	Location	Name	Aadhaar	Age	Gender	Marital Status	Occupation	Resident Months	Wage	Shelter Type
9	UID8451191	MANDI PUNCHVAKTRA TEMPLE	MANI RAM	548700260001	36	Male	married	Day laborer	> 12 months	300	Bamboo or Teerpal
10	UID2200806	MANDI PUNCHVAKTRA TEMPLE	VISHAL RAJ	768881977204	13	Male	unmarried	Unemployed	> 12 months	N/A	Bamboo or Teerpal
11	UID7264957	MANDI PUNCHVAKTRA TEMPLE	VIKASH	767634952295	12	Male	unmarried	Unemployed	> 12 months	N/A	Bamboo or Teerpal
12	UID1780150	MANDI PUNCHVAKTRA TEMPLE	MEENU	N/A	10	Female	unmarried	Unemployed	> 12 months	N/A	Bamboo or Teerpal
13	UID2121931	MANDI PUNCHVAKTRA TEMPLE	KOMAL	486320650560	8	Female	unmarried	Unemployed	> 12 months	N/A	Bamboo or Teerpal
14	UID1037172	MANDI PUNCHVAKTRA TEMPLE	MUKESH KUMAR	951959237352	30	Male	married	MAT SALLER	> 12 months	200	Bamboo or Teerpal
15	UID1549813	MANDI PUNCHVAKTRA TEMPLE	SARASWATI DEVI	555982402833	30	Female	married	Unemployed	> 12 months	N/A	Bamboo or Teerpal
16	UID2228151	MANDI PUNCHVAKTRA TEMPLE	GEETA DEVI	N/A	36	Female	married	Unemployed	> 12 months	N/A	Bamboo or Teerpal
17	UID1782564	MANDI	SANJAY	367061361465	12	Male	unmarried	Unemployed	> 12	N/A	Bamboo or

GIS BASED SURVEY OF URBAN HOMELESS IN 54 ULBS OF HIMACHAL PRADESH

S. No	UID	Location	Name	Aadhaar	Age	Gender	Marital Status	Occupation	Resident Months	Wage	Shelter Type
		PUNCHVAKTRA TEMPLE							months		Teerpai
18	UID1953237	MANDI PUNCHVAKTRA TEMPLE	ARUN	747207889594	10	Male	unmarried	Unemployed	> 12 months	N/A	Bamboo or Teerpai
19	UID1053957	MANDI PUNCHVAKTRA TEMPLE	SANJANA	789436203802	8	Female	unmarried	Unemployed	> 12 months	N/A	Bamboo or Teerpai
20	UID1749011	MANDI PUNCHVAKTRA TEMPLE	RANO	N/A	35	Female	married	Unemployed	> 12 months	N/A	Bamboo or Teerpai
21	UID1849208	MANDI PUNCHVAKTRA TEMPLE	TAMANNA	N/A	7	Female	unmarried	Unemployed	> 12 months	N/A	Bamboo or Teerpai
22	UID9735816	MANDI PUNCHVAKTRA TEMPLE	LUCKY	N/A	13	Male	unmarried	Unemployed	> 12 months	N/A	Bamboo or Teerpai
23	UID1530803	MANDI PUNCHVAKTRA TEMPLE	ANJU	681906593743	18	Female	unmarried	Unemployed	> 12 months	N/A	Bamboo or Teerpai
24	UID5676221	NEAR PANCHVAKTRA TEMPLE	NANAK RAM	596626352042	44	Male	married	Day laborer	> 12 months	300	Bamboo or Teerpai
25	UID6165450	NEAR PANCHVAKTRA TEMPLE	MAMTA	N/A	16	Female	unmarried	Unemployed	> 12 months	N/A	Bamboo or Teerpai

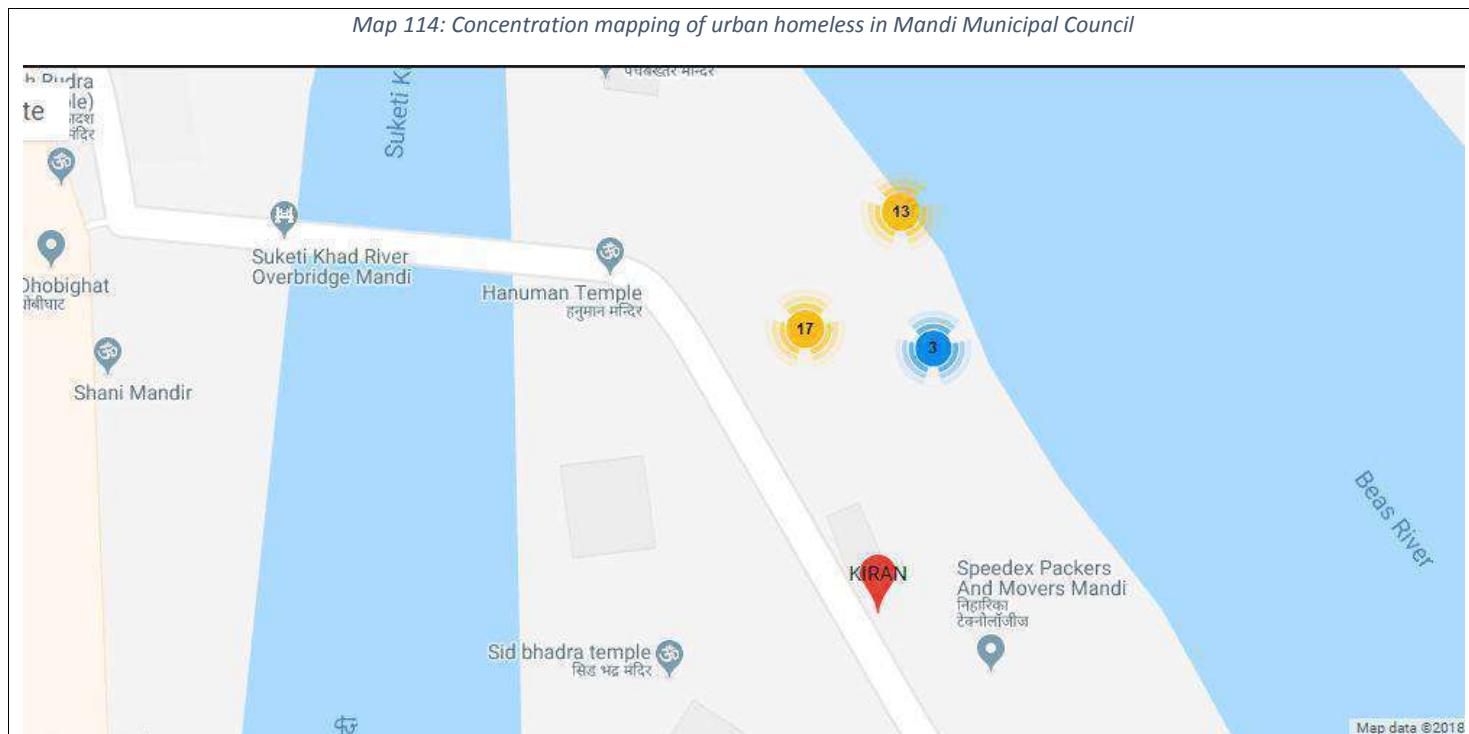
GIS BASED SURVEY OF URBAN HOMELESS IN 54 ULBS OF HIMACHAL PRADESH

S. No	UID	Location	Name	Aadhaar	Age	Gender	Marital Status	Occupation	Resident Months	Wage	Shelter Type
26	UID2719264	MANDI PANCHVAKTRA TEMPLE	SAHIL	N/A	12	Male	unmarried	Unemployed	> 12 months	N/A	Bamboo or Teerpal
27	UID7838056	NEAR PANCHVAKTRA TEMPLE	RAHUL	N/A	14	Male	unmarried	Unemployed	> 12 months	N/A	Bamboo or Teerpal
28	UID1920597	NEAR PANCHVAKTRA TEMPLE	SUNNY KUMAR	727714834348	18	Male	unmarried	Day laborer	> 12 months	250	Bamboo or Teerpal
29	UID2279463	MANDI PUNCHVAKTRA TEMPLE	ANIL WALIA	N/A	25	Male	married	Day laborer	> 12 months	200	Bamboo or Teerpal
30	UID2015727	MANDI PUNCHVAKTRA TEMPLE	RODO (SHAMI DEVI)	327144698810	42	Female	married	Day laborer	> 12 months	300	Bamboo or Teerpal
31	UID1668269	PANCHVAKTRA TEMPLE	NISHA	661403170092	15	Female	unmarried	Unemployed	> 12 months	N/A	Bamboo or Teerpal
32	UID5102994	MANDI PUNCHVAKTRA TEMPLE	POOJA	770067795937	16	Female	unmarried	Unemployed	> 12 months	N/A	Bamboo or Teerpal
33	UID8529404	NEAR PANCHVAKTRA TEMPLE	BABLU	N/A	23	Male	married	Day laborer	> 12 months	200	Bamboo or Teerpal
34	UID4121305	NEAR PANCHVAKTRA TEMPLE	KIRAN	397762366193	25	Female	married	Unemployed	> 12 months	N/A	Bamboo or Teerpal

**Source: Primary Survey*

7.9.1.3 Concentration Mapping of Identified Urban Homeless in Mandi Municipal Council

Given below is the detailed mapping of concentration areas of homeless population in Mandi:



**Source: Primary Survey*

7.9.1.4 Demographic Profile of Urban Homeless in Mandi Municipal Council

As per the survey, it has been found that there are total 34 urban homeless in Mandi out of which 17 are females and 17 are males. 12 of the total urban homeless are married and 22 are unmarried.

Table 7-380: Demographic Profile of Urban Homeless

	Married	Unmarried	Total
Male	5	12	17
Female	7	10	17
Total	12	22	34

MARITAL STATUS OF URBAN HOMELESS

Status	Count	Percentage
Married	12	35%
Unmarried	22	65%

SEX WISE DISTRIBUTION OF URBAN HOMELESS

Sex	Count	Percentage
Male	17	50%
Female	17	50%

Source: Primary Survey.

7.9.1.4.1 Age Group Distribution

As per the survey conducted, 50% of Urban Homeless in Mandi fall in the age group of 0-14 years, 35% fall under the age group of 18-60 years and 15% fall in the age group of 14-18 years.

Table 7-381: Age group Distribution

Age Group Distribution	
0-14	17
14-18	5
18-60	12
Above 60	0
Total	17

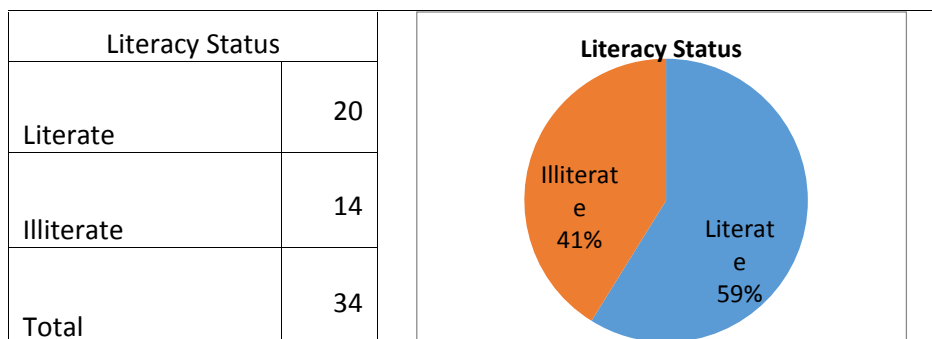
Age Group	Count	Percentage
0-14	17	50%
14-18	5	15%
18-60	12	35%

Source: Primary Survey.

7.9.1.4.2 Literacy

As per the survey, 41% of the Urban Homeless in Mandi are illiterate and only 59% are literate.

Table 7-382: Literacy Status of Urban Homeless

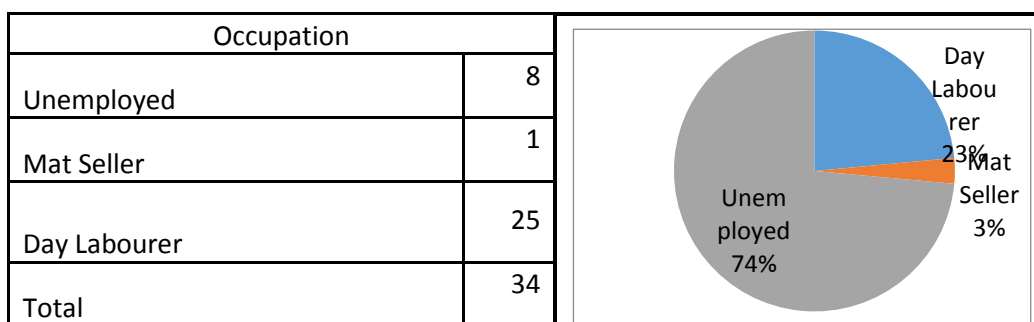


Source: Primary Survey.

7.9.1.4.3 Occupational Structure

As per the survey conducted, 74% of total urban homeless in Mandi are unemployed, 23 are working as day labourers and 3% are working as mat seller.

Table 7-383: Occupational Structure of Urban Homeless

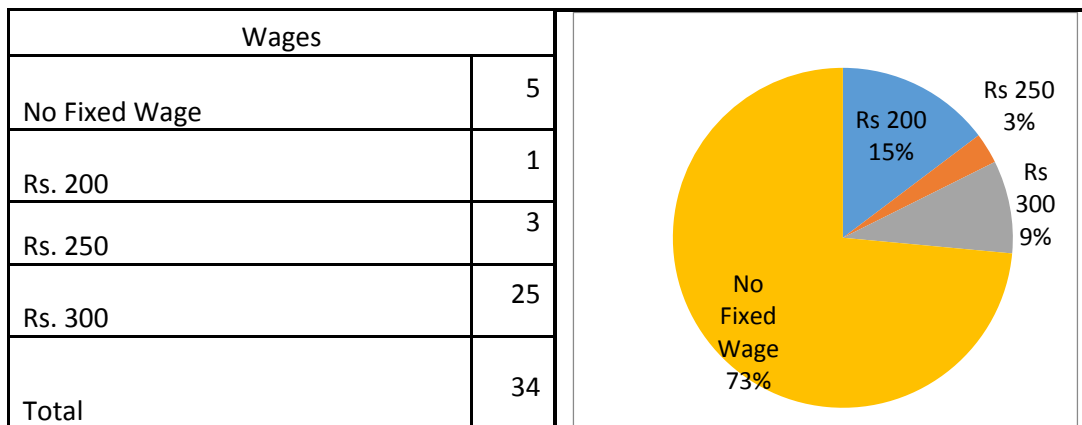


Source: Primary Survey.

7.9.1.4.3.1 Wage

As per the survey, in Mandi, 73% of Urban Homeless have no fixed wages, 15% have a daily wage of Rs. 200, 9% have a daily wage of Rs.300 and remaining 3% have a daily wage of Rs. 250.

Table 7-384: Wages for Urban Homeless



Source: Primary Survey.

7.9.1.4.4 Health

As per the survey, any Urban Homeless in Mandi is not suffering from any kind of major health issue.

Table 7-385: Health Status of Urban Homeless

Heath Status	
Mentally Challenged	0
Physically Handicapped	0
No Disease	34
Total	34

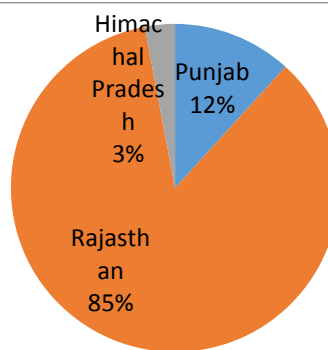
Source: Primary Survey.

7.9.1.4.5 Native Place

As per the survey, 85% of urban homeless belong to Rajasthan, 12% of them are from Punjab and remaining 3% are from Himachal Pradesh itself.

Table 7-386: Native Place of Urban Homeless

Native Place		
S. No	Place	No of Urban Homeless
1	Punjab	4
2	Rajasthan	29
3	Himachal Pradesh	1
	Total	34



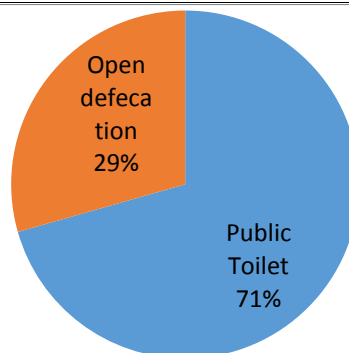
Source: Primary Survey.

7.9.1.4.6 Accessibility to Public Toilets

As per the survey, 29% of the Urban Homeless in Mandi go for open defecation and 71% have access to public toilets.

Table 7-387: Accessibility to Public Toilets to Urban Homeless

Accessibility to Public Facilities	
Public Toilet	24
Open defecation	10
Other	0
Total	34



Source: Primary Survey.

7.9.1.4.7 Response for Proposed Government Shelter

As per the survey, there is 100% positive response from the urban homeless of Mandi regarding the proposal of a government shelter.

Table 7-388: Response for Proposed Government Shelter by Urban Homeless

Response	
Positive	34
Negative	0
Other	0
Total	34

Source: Primary Survey.

7.9.1.4.8 Facilities expected from a government shelter

As per the survey conducted, 100% urban homeless expect to have clean drinking water facility, bathing facility and hygienic toilet facility in a government shelter.

Table 7-389: Facilities expected by Urban Homeless from a government shelter

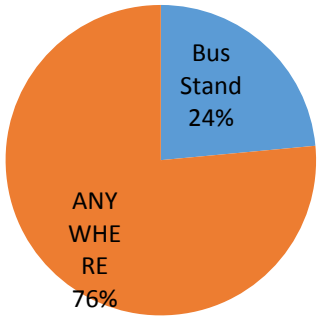
Facilities Required	
Drinking Water	34
Bathing	34
Toilet	34

Source: Primary Survey.

7.9.1.4.9 Preferred location for a government shelter

During the survey it has been found that the most preferred location for a government shelter by the 24% of urban homeless in Mandi is around the bus stand of the city and for 76% there is no preference for area to have a government shelter.

Table 7-390: Preferred location for a government shelter by Urban Homeless

Preferred Location for Government Shelter			
Bus Stand	8		
Anywhere	26		
Total	34		

Source: Primary Survey.

7.9.1.5 Resource Mapping

During the primary survey, following resources were mapped within the municipal boundary of the city which can be used to accommodate urban homeless of the city now or in future. Given below is the detail of the resources mapped:

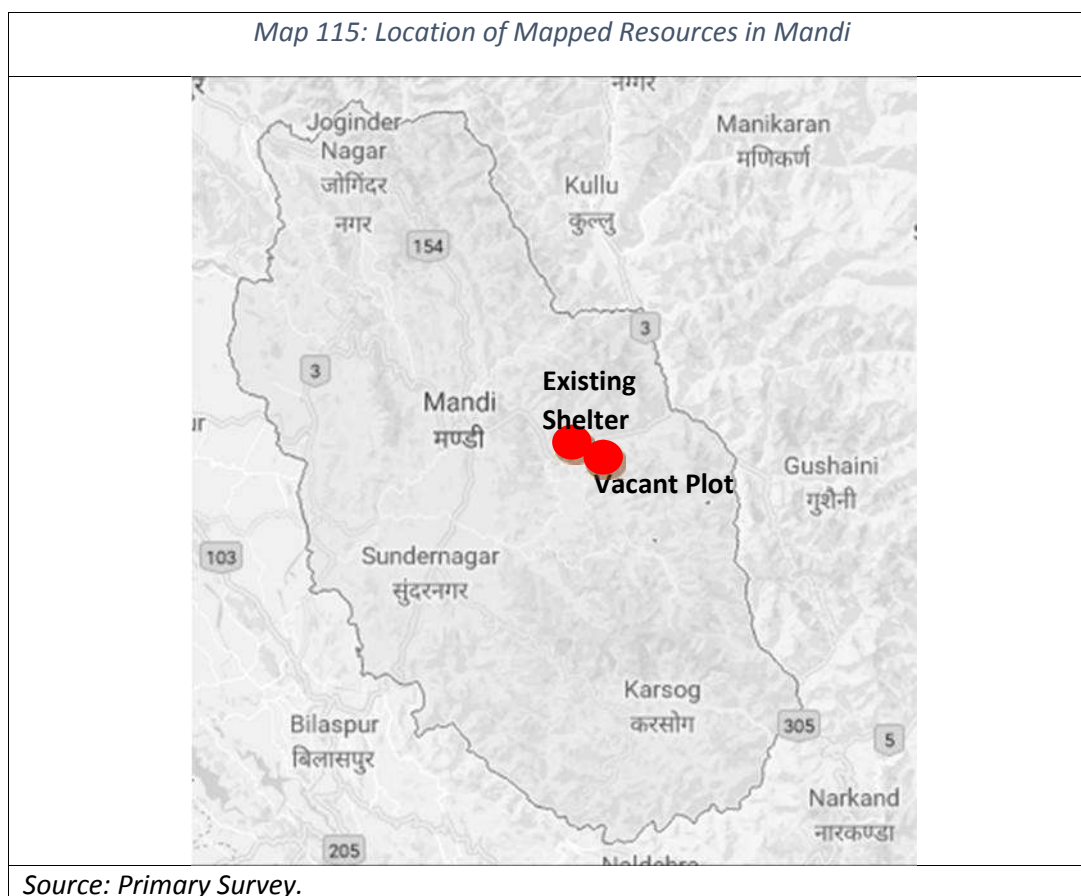
Table 7-391: List of Resources mapped in the city

S. No	Location	Type	Name	Ownership	Condition	Construction type	No. of Rooms	Capacity	Facilities			
									Drinking Water	Bathroom	Toilets	Electricity
1	NEAR BUS STAND	Existing Shelter	REHAN BASERA	Government	Good	Pucca	N/A	100	N/A	N/A	N/A	N/A
2	NEAR BUS STAND	Vacant Plot	PLOT (Area: 4325 sqm)	Government	N/A	N/A	N/A	N/A	N/A	N/A	N/A	N/A

Source: Primary Survey.

7.9.1.5.1 Location

Below map shows the geographical location of the identified resource within the city boundary:



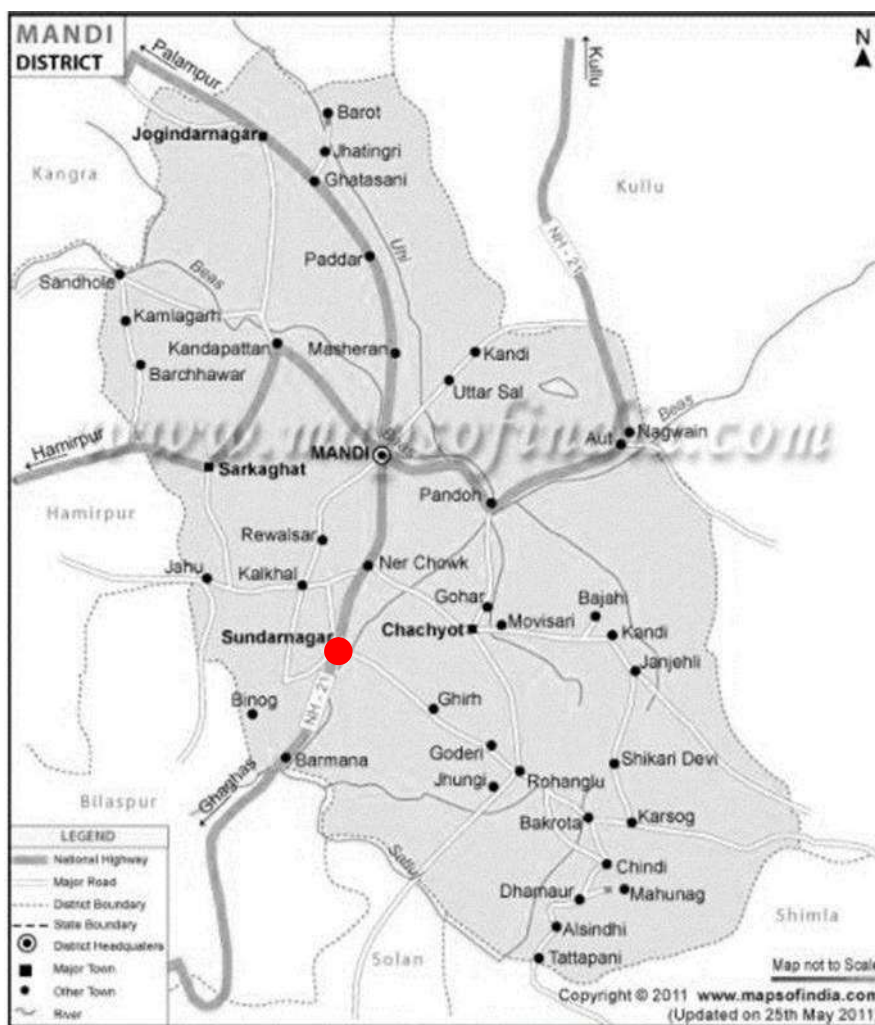
7.9.2 Sundar Nagar Municipal Council

Sundar Nagar Municipal Council has a population of 24344 is Sundar Nagar sub district's only municipal council located in Sundar Nagar sub district of Mandi district in the state Himachal Pradesh in India. Total geographical area of Sundar Nagar municipal council is 11.46 Sq.Km. There are 13 wards in the city, among them Sundar Nagar Ward No. 13 is the most populous ward with population of 2741 and Sundar Nagar Ward No. 07 is the least populous ward with population of 1315.

7.9.2.1 Location

Nearest railway station is Joginder Nagar which is 76 km far from here. Sunder Nagar is the sub district head quarter of the city. District head quarter of the city is Mandi which is 25 km away. Shimla is the state head quarter of the city and is 132 km far from here.

Map 116: Location Map of Sundar Nagar Municipal Council



Source: Maps of India

7.9.2.2 Situational Analysis: Sundar Nagar Municipal Council

Following 40 urban homeless were found in Sundar Nagar Municipal Council during the survey:

Table 7-392: List of Identified Urban Homeless in SunderNagar Municipal Council

S.No.	UID	Location	Name	Aadhaar	Age	Gender	Marital Status	Occupation	Resident Months	Wage	Shelter Type
1	UID6689625	ROPA WARD NO. 7	GUDDI	240281308921	67	Female	married	Unemployed	> 12 months	N/A	Tin Shed
2	UID1871779	ROPA WARD NO. 7	SHANKAR	N/A	78	Male	married	Unemployed	> 12 months	N/A	Tin Shed
3	UID2062180	ROPA WARD NO. 7	GHAN SHAM	741957012579	23	Male	married	Day laborer	> 12 months	200	Tin Shed
4	UID1572379	ROPA WARD NO. 7	KOMAL	558721638576	20	Female	married	Unemployed	> 12 months	N/A	Tin Shed
5	UID5539541	AMBEDKAR NAGAR	DEV	351678461419	35	Male	married	Day laborer	> 12 months	300	Tin Shed
6	UID7419775	AMBEDKAR NAGAR	REKHA	97198073028	38	Female	married	KABADI	> 12 months	150	Tin Shed
7	UID6397746	AMBEDKAR NAGAR	AARTI	332011358699	5	Female	unmarried	Unemployed	> 12 months	N/A	Tin Shed
8	UID1979727	AMBEDKAR NAGAR	RATTAN CHAND	886191157951	62	Male	married	Day laborer	> 12 months	200	Tin Shed
9	UID1017102	AMBEDKAR NAGAR	AKASH	759691126497	14	Male	unmarried	Unemployed	> 12 months	N/A	Tin Shed
10	UID1538346	NEAR BUS STAND SUNDER NAGAR	DHARAMVEER SINGH	535423926329	43	Male	married	Day laborer	> 12 months	250	BAMBOO OR TEER PAL
11	UID1842560	BUS STAND	JASSA SINGH	487564287429	52	Male	married	Day laborer	> 12 months	300	BAMBOO

GIS BASED SURVEY OF URBAN HOMELESS IN 54 ULBS OF HIMACHAL PRADESH

S.No.	UID	Location	Name	Aadhaar	Age	Gender	Marital Status	Occupation	Resident Months	Wage	Shelter Type
		SUNDER NAGAR									OR TEER PAL
12	UID8813954	BUS STAND SUNDER NAGAR	PARSHOTMAA KAUR	N/A	50	Female	married	Unemployed	> 12 months	N/A	BAMBOO OR TEER PAL
13	UID1847860	NEAR BUS STAND	BALWINDER	784456185536	28	Male	married	Day laborer	> 12 months	250	BAMBOO OR TEER PAL
14	UID3408855	NEAR BUS STAND	RACHNA	N/A	25	Female	married	Unemployed	> 12 months	N/A	BAMBOO OR TEER PAL
15	UID2977843	NEAR BUS STAND	GURJEET	N/A	9	Male	unmarried	Unemployed	> 12 months	N/A	BAMBOO OR TEER PAL
16	UID9499012	NEAR BUS STAND	BALJIT	N/A	5	Male	unmarried	Unemployed	> 12 months	N/A	BAMBOO OR TEER PAL
17	UID1362712	NEAR BUS STAND	PARAMJEET	N/A	3	Male	unmarried	Unemployed	> 12 months	N/A	BAMBOO OR TEER PAL
18	UID8422296	NEAR BUS STAND	SHALU	N/A	1	Female	unmarried	Unemployed	> 12 months	N/A	BAMBOO OR TEER PAL
19	UID1495978	NEW BUS STAND	RAVIJEET	N/A	21	Male	unmarried	Day laborer	> 12 months	200	BAMBOO OR TEER PAL
20	UID9781367	NEW BUS STAND	KARNAIL SINGH	334867695815	37	Male	married	Day laborer	> 12 months	200	BAMBOO OR TEER PAL

GIS BASED SURVEY OF URBAN HOMELESS IN 54 ULBS OF HIMACHAL PRADESH

S.No.	UID	Location	Name	Aadhaar	Age	Gender	Marital Status	Occupation	Resident Months	Wage	Shelter Type
21	UID2029180	NEW BUS STAND	CHAND	N/A	30	Female	married	Unemployed	> 12 months	N/A	BAMBOO OR TEER PAL
22	UID3844470	NEAR BUS STAND	BOBY	N/A	7	Male	unmarried	Unemployed	> 12 months	N/A	BAMBOO OR TEER PAL
23	UID1859672	NEW BUS STAND	SUNNY	N/A	8	Male	unmarried	Unemployed	> 12 months	N/A	BAMBOO OR TEER PAL
24	UID2084813	NEW BUS STAND	TEENA	N/A	11	Female	unmarried	Unemployed	> 12 months	N/A	BAMBOO OR TEER PAL
25	UID7883163	NEAR BUS STAND	DILBAR SINGH	928120200733	29	Male	married	Unemployed	> 12 months	250	BAMBOO OR TEER PAL
26	UID1999103	NEAR BUS STAND	NIRMLA	N/A	10	Female	unmarried	Unemployed	> 12 months	N/A	BAMBOO OR TEER PAL
27	UID1640252	NEW BUS STAND	RESHMA	643489881008	28	Female	married	Unemployed	> 12 months	N/A	BAMBOO OR TEER PAL
28	UID2020399	NEAR BUS STAND	SHIVA	N/A	6	Male	unmarried	Unemployed	> 12 months	N/A	BAMBOO OR TEER PAL
29	UID3198546	NEW BUS STAND	SAPNA	N/A	3	Female	unmarried	Unemployed	> 12 months	N/A	BAMBOO OR TEER PAL
30	UID1343374	NEW BUS STAND	MANPREET	N/A	1	Female	unmarried	Unemployed	> 12 months	N/A	BAMBOO OR TEER

GIS BASED SURVEY OF URBAN HOMELESS IN 54 ULBS OF HIMACHAL PRADESH

S.No.	UID	Location	Name	Aadhaar	Age	Gender	Marital Status	Occupation	Resident Months	Wage	Shelter Type
											PAL
31	UID1562124	NEW BUS STAND	ACCHAR SINGH	740796474140	24	Male	married	Day laborer	> 12 months	300	BAMBOO OR TEER PAL
32	UID5565241	NEW BUS STAND	SAHIB	841248178068	18	Female	married	Unemployed	> 12 months	N/A	BAMBOO OR TEER PAL
33	UID3872738	NEW BUS STAND	SHIVAM	N/A	1	Male	unmarried	Unemployed	> 12 months	N/A	BAMBOO OR TEER PAL
34	UID9416562	NEAR BUS STAND	KALA SINGH	342259019136	72	Male	married	Day laborer	> 12 months	300	BAMBOO OR TEER PAL
35	UID8453088	NEAR BUS STAND	SHINNDER	N/A	68	Female	married	Unemployed	> 12 months	N/A	BAMBOO OR TEER PAL
36	UID7690451	NEW BUS STAND	KIRNA	N/A	22	Female	married	Unemployed	> 12 months	N/A	BAMBOO OR TEER PAL
37	UID1845456	NEAR BUS STAND	RAJ KAUR	7929659618/68	38	Female	married	Day laborer	> 12 months	250	BAMBOO OR TEER PAL
38	UID4222865	NEW BUS STAND	RAJJI KAUR	94909974995	18	Female	unmarried	Unemployed	> 12 months	N/A	BAMBOO OR TEER PAL
39	UID8067780	NEW BUS STAND	BALI SINGH	652261222417	16	Male	unmarried	Unemployed	> 12 months	N/A	BAMBOO OR TEER PAL
40	UID5086504	NEW BUS STAND	PANNA `	302331177689	25	Male	married	Day laborer	6-9 months	200	OPEN

GIS BASED SURVEY OF URBAN HOMELESS IN 54 ULBS OF HIMACHAL PRADESH

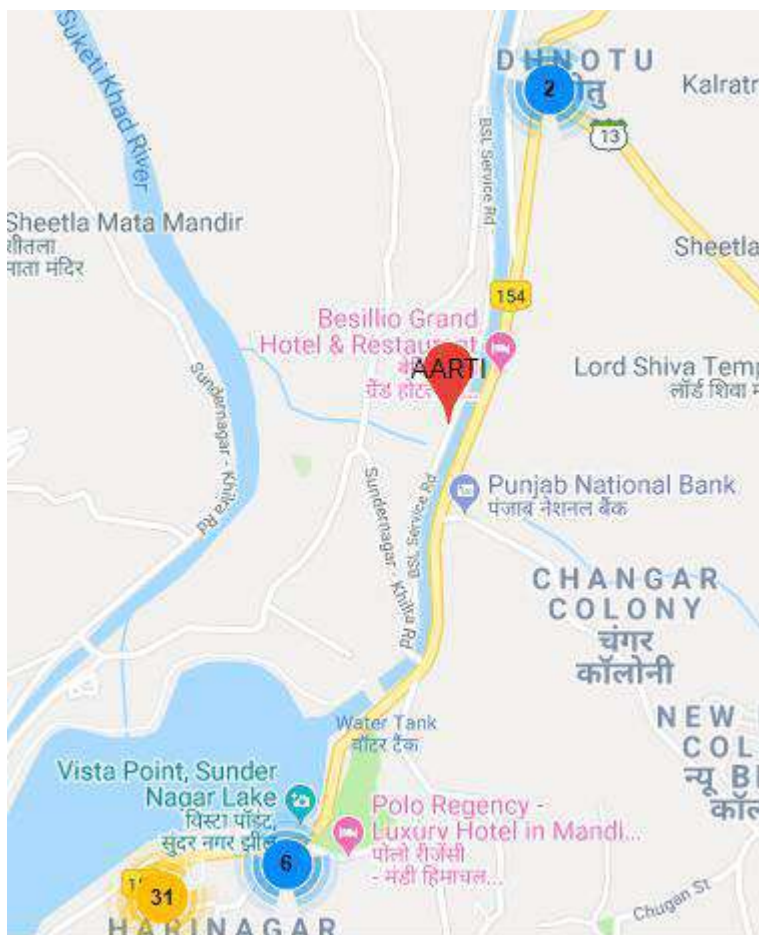
S.No.	UID	Location	Name	Aadhaar	Age	Gender	Marital Status	Occupation	Resident Months	Wage	Shelter Type
		STAND									

*Source: Primary Survey

7.9.2.3 Concentration Mapping of Identified Urban Homeless in Sunder Nagar Municipal Council

Given below is the detailed mapping of concentration areas of homeless population in Sunder Nagar:

Map 117: Concentration mapping of urban homeless in SunderNagar Municipal Council



*Source: Primary Survey

7.9.2.4 Demographic Profile of Urban Homeless in SunderNagar Municipal Council

As per the survey, it has been found that there are total 40 urban homeless in Sunder Nagar out of which 18 (45%) are females and 22 (55%) are males. 23 (57%) of the total urban homeless are married and 17 (43%) are unmarried.

Table 7-393: Demographic Profile of Urban Homeless

	Married	Unmarried	Total
Male	12	10	22
Female	11	7	18
Total	23	17	40

MARITAL STATUS OF URBAN HOMELESS

Status	Count	Percentage
Married	23	57%
Unmarried	17	43%

SEX WISE DISTRIBUTION OF URBAN HOMELESS

Sex	Count	Percentage
Male	22	55%
Female	18	45%

Source: Primary Survey.

7.9.2.4.1 Age Group Distribution

As per the survey conducted, 35% of Urban Homeless in SunderNagar fall under the age group of 0-14 years, 45% are in the age group of 18-60 years, 13% are above 60yrs old and 7% fall under the age group of 14-18 years.

Table 7-394: Age group Distribution

Age Group Distribution	
0-14	14
14-18	3
18-60	18
Above 60	5
Total	40

Age Group Distribution

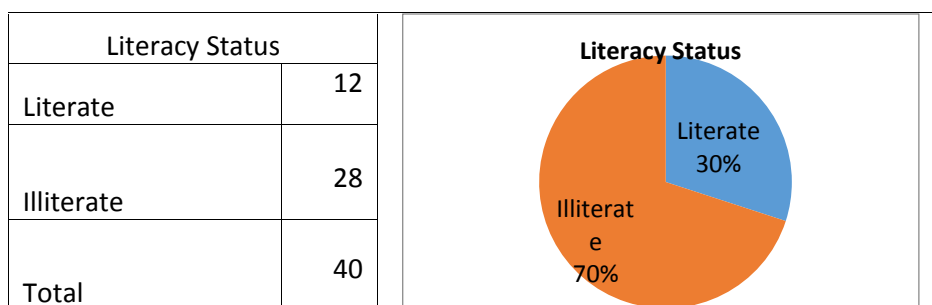
Age Group	Count	Percentage
0-14	14	35%
14-18	3	7%
18-60	18	45%
Above 60	5	13%

Source: Primary Survey.

7.9.2.4.2 Literacy

As per the survey, 70% of the Urban Homeless in Sunder Nagar are illiterate and only 30% are literate.

Table 7-395: Literacy Status of Urban Homeless




Source: Primary Survey.

7.9.2.4.3 Occupational Structure

As per the survey conducted, 68% (27) of total urban homeless in Sunder Nagar are unemployed, 30% of them work as day labourers and remaining 2% are involved in Kabaadi work.

Table 7-396: Occupational Structure of Urban Homeless

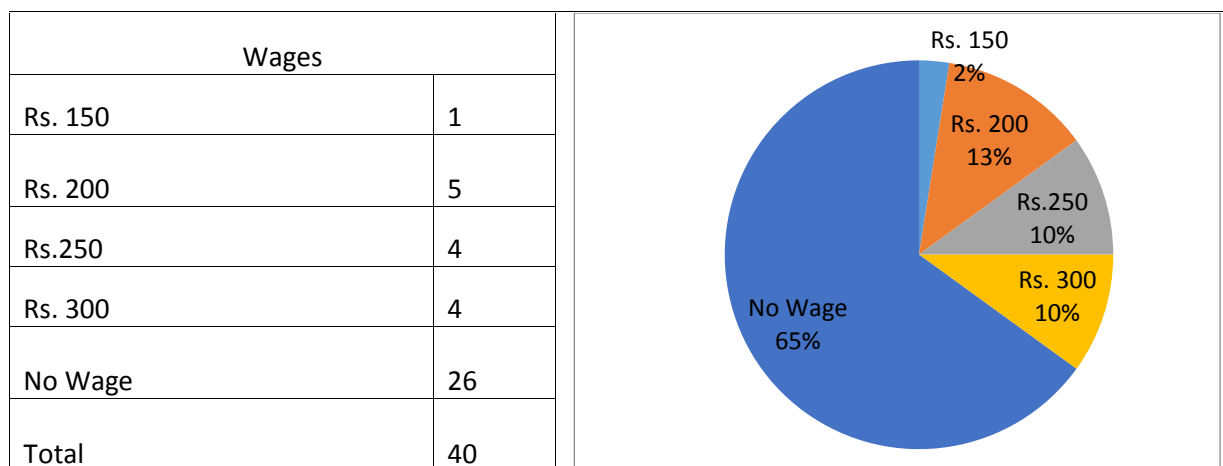


Source: Primary Survey.

7.9.2.4.3.1 Wage

As per the survey, in Sunder Nagar, 65% (26) of Urban Homeless have no fixed wages, 13% have a daily wage of Rs. 200, 10% have a daily wage of Rs. 250 and Rs. 300 each and remaining 2% have a daily wage of Rs. 150.

Table 7-397: Wages for Urban Homeless



Source: Primary Survey.

7.9.2.4.4 Health

As per the survey, any of Urban Homeless in Sunder Nagar is not suffering from any kind of major health issue.

Table 7-398: Health Status of Urban Homeless

Heath Status	
Physically Handicapped	0
No Disease	40
Total	40

Source: Primary Survey.

7.9.2.4.5 Native Place

As per the survey, 100% of urban homeless in Sunder Nagar belong to Punjab.

Table 7-399: Native Place of Urban Homeless

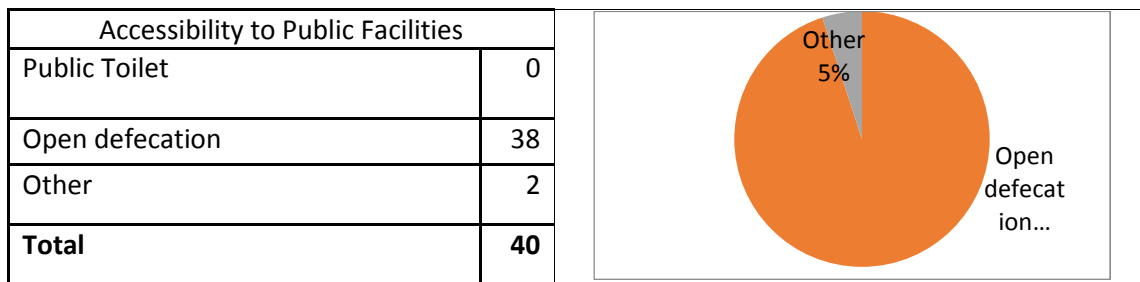
Native Place		
S. No	Place	No of Urban Homeless
1	Punjab	40
	Total	40

Source: Primary Survey.

7.9.2.4.6 Accessibility to Public Toilets

As per the survey, 95% of the Urban Homeless in Sunder Nagar go for open defecation and 5% have access to public toilets.

Table 7-400: Accessibility to Public Toilets to Urban Homeless



Source: Primary Survey.

7.9.2.4.7 Response for Proposed Government Shelter

As per the survey, there is 100% positive response from the urban homeless of Sunder Nagar regarding the proposal of a government shelter.

Table 7-401: Response for Proposed Government Shelter by Urban Homeless

Response	
Positive	40
Negative	0
Total	40

Source: Primary Survey.

7.9.2.4.8 Facilities expected from a government shelter

As per the survey conducted, 100% urban homeless expect to have clean drinking water facility, bathing facility and hygienic toilet facility in a government shelter.

Table 7-402: Facilities expected by Urban Homeless from a government shelter

Facilities Required	
Drinking Water	40
Bathing	40
Toilet	40

Source: Primary Survey.

7.9.2.4.9 Preferred location for a government shelter

During the survey it has been found that the most preferred location for a government shelter by the 100% of urban homeless in Sunder Nagar is around the bus stand of the city.

Table 7-403: Preferred location for a government shelter by Urban Homeless

Preferred Location for Government Shelter	
Bus Stand	40
Total	40

Source: Primary Survey.

7.9.2.5 Resource Mapping

During the primary survey, following resources were mapped within the municipal boundary of the city which can be used to accommodate urban homeless of the city now or in future. Given below is the detail of the resources mapped:

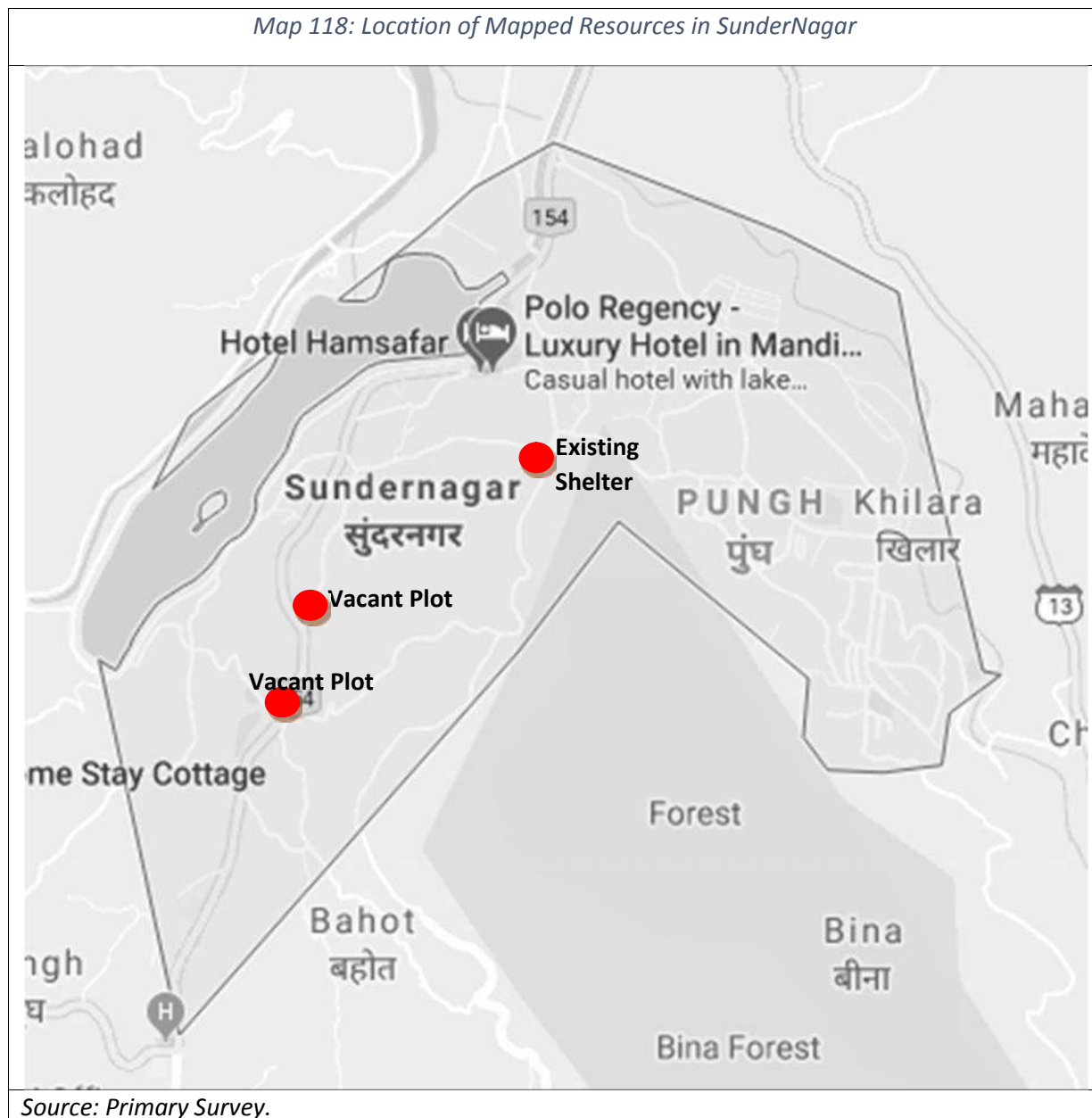
Table 7-404: List of Resources mapped in the city

S. No	Location	Type	Name	Ownership	Condition	Construction type	No. of Rooms	Capacity	Facilities			
									Drinking Water	Bathroom	Toilets	Electricity
1	WARD NO. 5	Existing Shelter	REHAN BASERA	Government	Good	Pucca	N/A	20	Yes	Yes	Yes	Yes
2	NEAR REVENUE OFFICE	Vacant Plot	PLOT (area: 8000 sqm)	Government	N/A	N/A	N/A	N/A	N/A	N/A	N/A	N/A
3	WORKSHOP	Vacant Plot	PLOT (area: 804 sqm)	Government	N/A	N/A	N/A	N/A	N/A	N/A	N/A	N/A

Source: Primary Survey.

7.9.2.5.1 Location

Below map shows the geographical location of the identified resource within the city boundary:



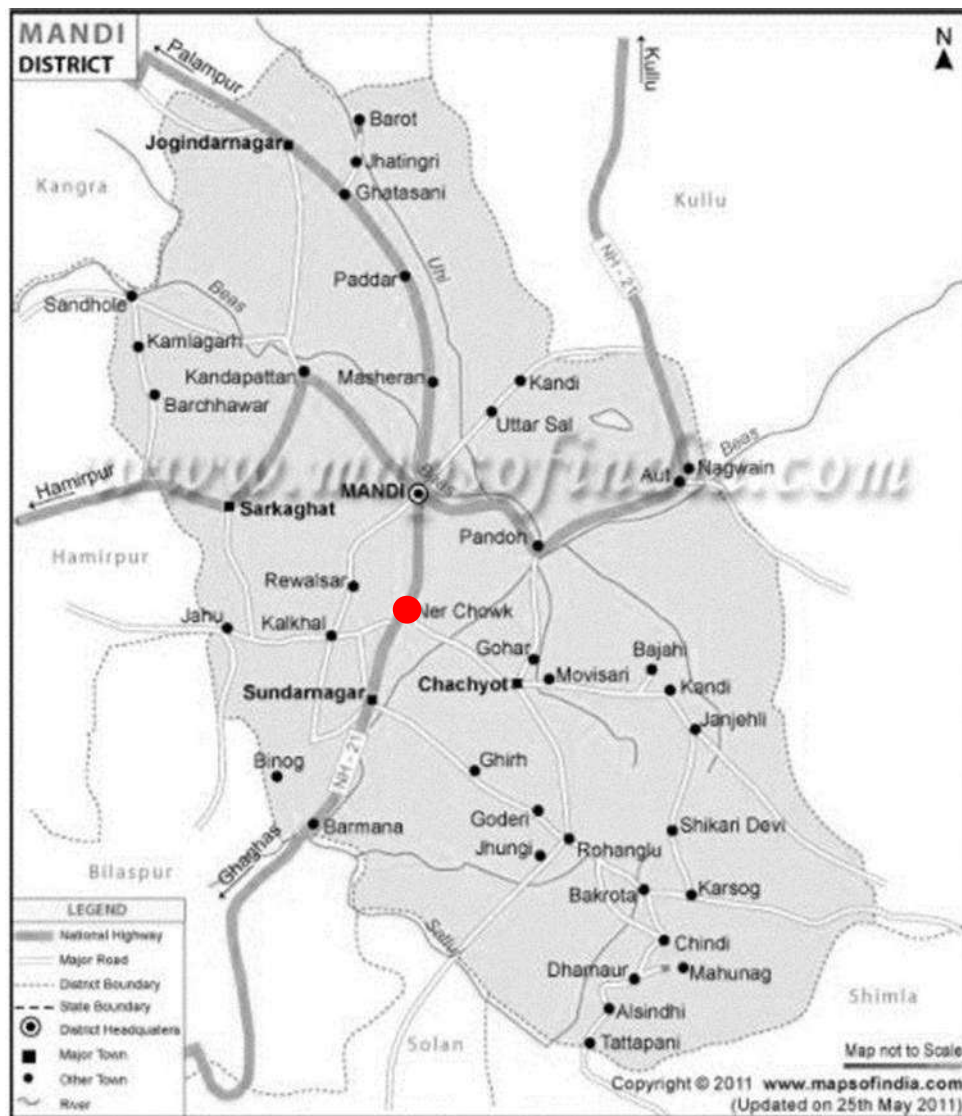
7.9.3 Ner Chowk Municipal Council

Ner Chowk Municipal Council has a population of 16305 and is located in Mandi sub district of Mandi district in the state Himachal Pradesh in India. Total geographical area of Ner Chowk Municipal Council is 14.43 Sq.Km.

7.9.3.1 Location

Nearest town of the ULB is Mandi and distance from Ner Chowk to Mandi is 16 km. Mandi is the sub district head quarter and the distance from ULB is 16 km. District head quarter of the municipal council is Mandi which is 16 km away.

Map 119: Location Map of Nerchowk Municipal Council



Source: Maps of India

7.9.3.2 CSituational Analysis: Ner chowk Municipal Council

Following 22 urban homeless were found in Ner Chowk Municipal Council during the survey:

Table 7-405: List of Identified Urban Homeless in Ner Chowk Municipal Council

S. No	UID	Location	Name	Aadhaar	Age	Gender	Marital Status	Occupation	Resident Months	Wage	Shelter Type
1	UID7669569	NEAR DADOUR KHADD	CHANDERWATI	524104061892	18	Female	married	Day laborer	> 12 months	200	Bamboo and Teerpal
2	UID1227700	NEAR DADOUR KHADD	GOVIND RAM	N/A	21	Male	married	Day laborer	9-12 months	200	Bamboo and Teerpal
3	UID1441222	NEAR PETROL PUMP	KAJAL	N/A	5	Female	unmarried	Unemployed	> 12 months	N/A	Bamboo and Teerpal
4	UID5309727	NEAR DADOUR KHADD	KASHI RAM	338391166776	17	Male	unmarried	Day laborer	> 12 months	200	Bamboo and Teerpal
5	UID7654205	NEAR PETROL PUMP	KIRAN	655570907320	21	Female	married	Day laborer	3-6 months	150	Bamboo and Teerpal
6	UID1627932	NEAR PETROL PUMP	MEENAKSHI	N/A	7	Female	unmarried	Unemployed	> 12 months	N/A	Bamboo and Teerpal
7	UID8743826	NEAR BY PASS BRIDGE	MUNNA	725981614769	67	Male	married	Day laborer	3-6 months	150	Bamboo and Teerpal
8	UID3764231	NEAR PETROL PUMP	NARANGI	987981659086	28	Female	married	Day laborer	3-6 months	200	Bamboo and Teerpal
9	UID1138149	NEAR PETROL PUMP	NEETU	N/A	6	Female	unmarried	Unemployed	6-9 months	N/A	Bamboo and Teerpal
10	UID6372248	NEAR PETROL	RAHUL	N/A	2	Male	unmarried	Unemployed	> 12	N/A	Bamboo and

GIS BASED SURVEY OF URBAN HOMELESS IN 54 ULBS OF HIMACHAL PRADESH

S. No	UID	Location	Name	Aadhaar	Age	Gender	Marital Status	Occupation	Resident Months	Wage	Shelter Type
		PUMP							months		Teerpal
11	UID1918766	NEAR DADOUR KHADD	RAM AARTI	N/A	18	Female	married	Day laborer	6-9 months	200	Bamboo and Teerpal
12	UID1499816	NEAR PETROL PUMP	ROSHNI DEVI	N/A	50	Female	married	Day laborer	> 12 months	200	Bamboo and Teerpal
13	UID5983831	NEAR PETROL PUMP	SANDEEP	N/A	9	Male	unmarried	Unemployed	> 12 months	N/A	Bamboo and Teerpal
14	UID1356633	NEAR PETROL PUMP	SARVAN RAM	N/A	57	Male	married	Day laborer	6-9 months	200	Bamboo and Teerpal
15	UID2263789	NEAR PETROL PUMP	SERU RAM	228141392166	33	Male	married	Day laborer	6-9 months	300	Bamboo and Teerpal
16	UID349994	NEAR PETROL PUMP	SUMAN	N/A	7	Female	unmarried	Unemployed	> 12 months	N/A	Bamboo and Teerpal
17	UID2129323	NEAR PETROL PUMP	SURESH KUMAR	N/A	30	Male	married	Day laborer	> 12 months	250	Bamboo and Teerpal
18	UID1024998	NEAR PETROL PUMP	SURESH KUMAR	754474510780	32	Male	married	Day laborer	3-6 months	300	Bamboo and Teerpal
19	UID1243695	NEAR PETROL PUMP	TARA DEVI	N/A	34	Female	married	Day laborer	9-12 months	200	Bamboo and Teerpal
20	UID6524046	NEAR DADOUR KHADD	TILAK RAM	704182982856	20	Male	unmarried	Day laborer	9-12 months	250	Bamboo and Teerpal

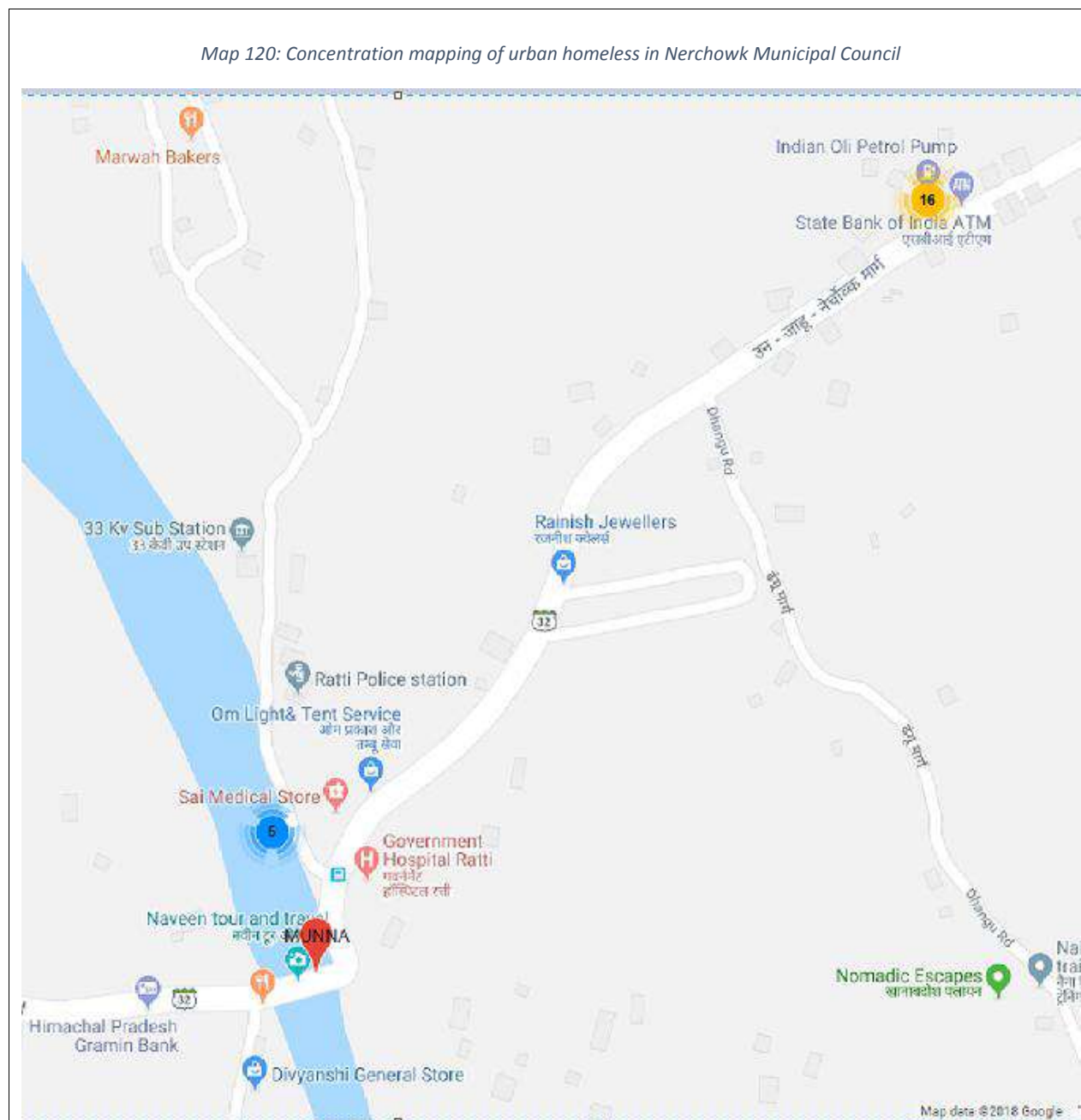
GIS BASED SURVEY OF URBAN HOMELESS IN 54 ULBS OF HIMACHAL PRADESH

S. No	UID	Location	Name	Aadhaar	Age	Gender	Marital Status	Occupation	Resident Months	Wage	Shelter Type
21	UID1152914	NEAR PETROL PUMP	VIJAY KUMAR	962918722974	24	Male	married	Day laborer	6-9 months	250	Bamboo and Teerpal
22	UID1605353	NEAR PETROL PUMP	YUSUF KHAN	N/A	35	Male	unmarried	Day laborer	> 12 months	150	Bamboo and Teerpal

Source: Primary Survey.

7.9.3.3 Concentration Mapping of Identified Urban Homeless in Nerchowk Municipal Council

Given below is the detailed mapping of concentration areas of homeless population in Nerchowk:



Source: Primary Survey.

7.9.3.4 Demographic Profile of Urban Homeless in Ner Chowk Municipal Council

As per the survey, it has been found that there are total 22 urban homeless in Nerchowk out of which 10 (45%) are females and 13 (55%) are males. 59% of the total urban homeless are married and 41% are unmarried.

Table 7-406: Demographic Profile of Urban Homeless

	Married	Unmarried	Total
Male	7	5	12
Female	6	4	10
Total	13	9	22

MARITAL STATUS OF URBAN HOMELESS

Unmarried 41%

Married 59%

SEX WISE DISTRIBUTION OF URBAN HOMELESS

Female 45%

Male 55%

Source: Primary Survey.

7.9.3.4.1 Age Group Distribution

As per the survey conducted, 27% of Urban Homeless in Ner Chowk fall in the age group of 0-14 years, 14% fall in the age group of 14-18 years, 4% are above 60 years of age and 55% fall under the age group of 18-60.

Table 7-407: Age group Distribution

Age Group Distribution	
0-14	6
14-18	3
18-60	12
Above 60	1
Total	22

Above 60 4%

0-14 27%

14-18 14%

18-60 55%

Source: Primary Survey.

7.9.3.4.2 Literacy

CAs per the survey, 100% of the Urban Homeless in Ner Chowk are illiterate.

Table 7-408: Literacy Status of Urban Homeless

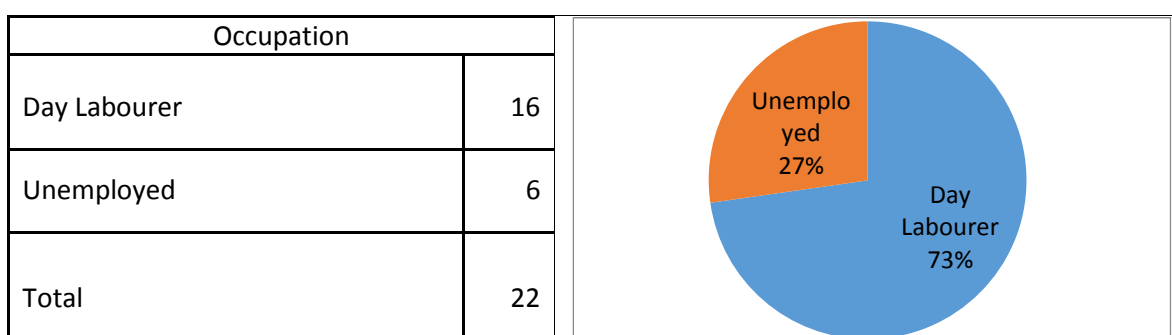
Literacy Status	
Literate	0
Illiterate	22
Total	22

Source: Primary Survey.

7.9.3.4.3 Occupational Structure

As per the survey conducted, 27% of total urban homeless in Nerchowk are unemployed and 73% are working as day laborer.

Table 7-409: Occupational Structure of Urban Homeless

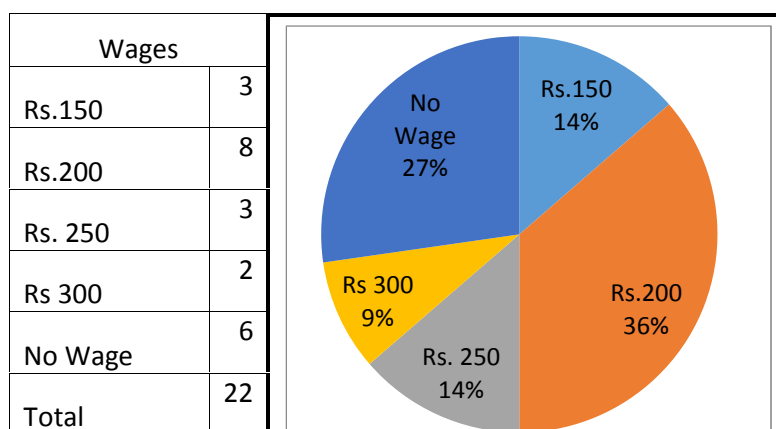


Source: Primary Survey.

7.9.3.4.3.1 Wage

As per the survey, in Nerchowk, 36% of Urban Homeless have a daily wage of Rs.200, 27% have no fixed wages, 14% have a daily wage of Rs 250 and Rs 150 each and remaining 9% have a daily wage of Rs. 250.

Table 7-410: Wages for Urban Homeless



Source: Primary Survey.

7.9.3.4.4 Health

As per the survey, any of Urban Homeless in Ner Chowk is not suffering from any kind of major health issue.

Table 7-411: Health Status of Urban Homeless

Heath Status	
Mentally Challenged	0
Physically Handicapped	0
No Disease	22
Total	22

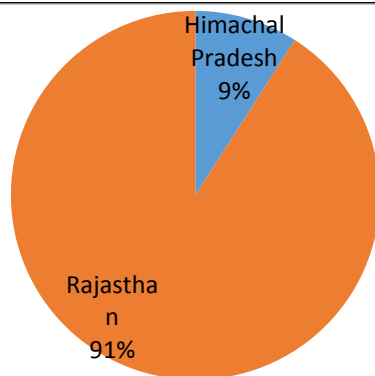
Source: Primary Survey.

7.9.3.4.5 Native Place

As per the survey, 91% of urban homeless belong to Rajasthan and 9% of them are from Himachal Pradesh itself.

Table 7-412: Native Place of Urban Homeless

Native Place		
S. No	Place	No of Urban Homeless
1	Himachal Pradesh	2
2	Rajasthan	20
	Total	22



Source: Primary Survey.

7.9.3.4.6 Accessibility to Public Toilets

As per the survey, 100% of the Urban Homeless in Ner Chowk go for open defecation.

Table 7-413: Accessibility to Public Toilets to Urban Homeless

Accessibility to Public Facilities	
Public Toilet	0
Open defecation	22
Other	0
Total	22

Source: Primary Survey.

7.9.3.4.7 Response for Proposed Government Shelter

As per the survey, there is 100% positive response from the urban homeless of Ner Chowk regarding the proposal of a government shelter.

Table 7-414: Response for Proposed Government Shelter by Urban Homeless

Response	
Positive	22
Negative	0
Other	0
Total	22

Source: Primary Survey.

7.9.3.4.8 Facilities expected from a government shelter

As per the survey conducted, 100% urban homeless expect to have clean drinking water facility, bathing facility and hygienic toilet facility in a government shelter.

Table 7-415: Facilities expected by Urban Homeless from a government shelter

Facilities Required	
Drinking Water	22
Bathing	22
Toilet	22

Source: Primary Survey.

7.9.3.4.9 Preferred location for a government shelter

During the survey, it was found that there is no preference for area by the 95% urban homeless of Nerchowk to have a government shelter and for 5% it is around bus stand.

Table 7-416: Preferred location for a government shelter by Urban Homeless

Preferred Location for Government Shelter		
Anywhere	21	<p>Bus Stand 5%</p> <p>Anywhere 95%</p>
Bus Stand	1	
Total	22	

Source: Primary Survey.

7.9.3.5 Resource Mapping

During the primary survey, no resources were mapped within the municipal boundary of the city which can be used to accommodate urban homeless of the city now or in future.

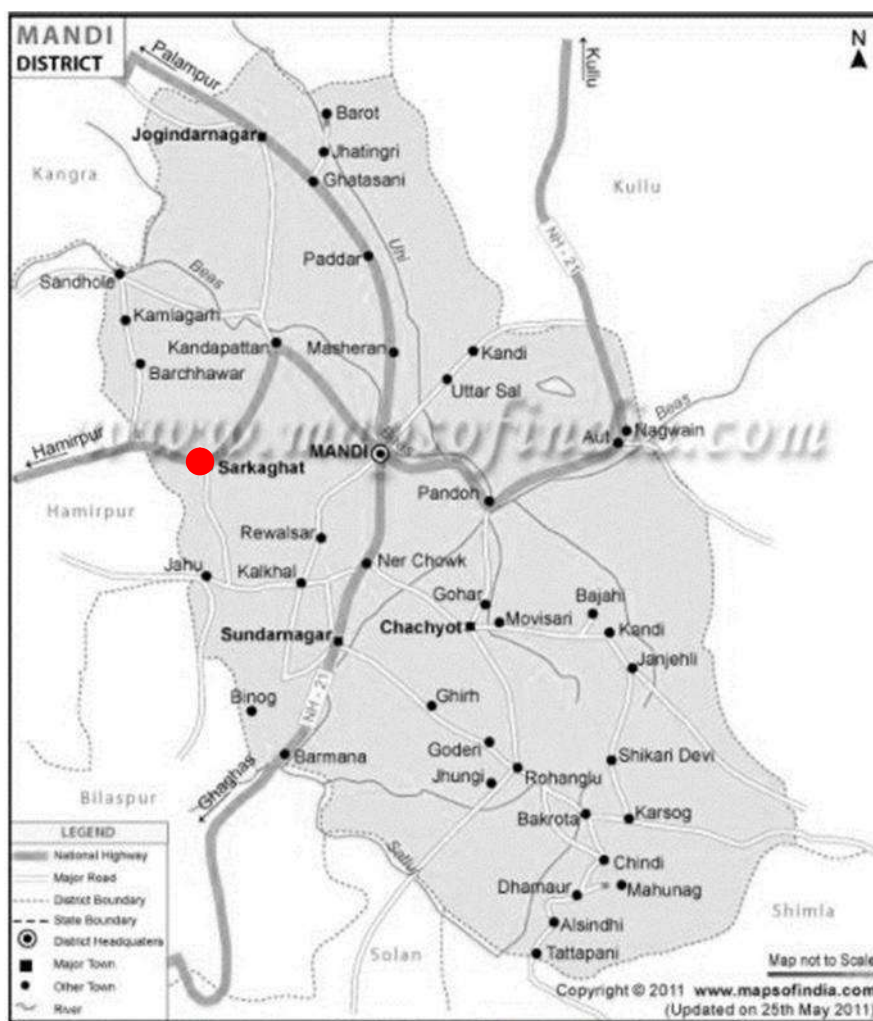
7.9.4 Sarkaghat Nagar Panchayat

Sarkaghat Nagar Panchayat, with population of 4715 is Sarkaghat sub district's only Nagar Panchayat located in Sarkaghat sub district of Mandi district in the state Himachal Pradesh in India. Total geographical area of Sarkaghat Nagar Panchayat is 2.95 Sq.Km. There are 7 wards in the city, among them Sarkaghat Ward No. 06 is the most populous ward with population of 1036 and Sarkaghat Ward No. 01 is the least populous ward with population of 370.

7.9.4.1 Location

Nearest railway station is Joginder Nagar which is 60 km far from here. Sarkaghat is the sub district head quarter of the city. District head quarter of the city is Mandi which is 64 km away. Shimla is the state head quarter of the city and is 188 km far from here.

Map 121: Location Map of Sarkaghat Nagar Panchayat



Source: Maps of India

7.9.4.2 Situational Analysis: Sarkaghat Nagar Panchayat

Following 42 urban homeless were found in Sarkaghat Nagar Panchayat during the survey:

Table 7-417: List of Identified Urban Homeless in Sarkaghat Nagar Panchayat

S. No.	UID	Location	Name	Aadhaar	Age	Gender	Marital Status	Occupation	Resident Months	Wage	Shelter Type
1	UID1709809	SARKAGHAT BARCHWAD	ANIL	N/A	14	Male	unmarried	Unemployed	> 12 months	N/A	Bamboo and Teerpal
2	UID5908775	SARKAGHAT BARCHWAD	ANITA DEVI	N/A	1	Female	unmarried	Unemployed	9-12 months	N/A	Bamboo and Teerpal
3	UID1902985	SARKAGHAT BARCHWAD	ANJALI	N/A	12	Female	unmarried	Unemployed	> 12 months	N/A	Bamboo and Teerpal
4	UID2086920	SARKAGHAT BARCHWAD	ARJUN	N/A	8	Male	unmarried	Unemployed	> 12 months	N/A	Bamboo and Teerpal
5	UID2000029	SARKAGHAT BARCHWAD	BAGECHI	N/A	29	Female	married	Day laborer		300	Bamboo and Teerpal
6	UID1409417	SARKAGHAT BARCHWAD	BICHI DEVI	863337343930	35	Female	married	Day laborer	6-9 months	200	Bamboo and Teerpal
7	UID8423838	SARKAGHAT BARCHWAD	DALEEP	NO	26	Male	unmarried	Day laborer	9-12 months	200	Bamboo and Teerpal
8	UID1253000	SARKAGHAT BARCHWAD	DEEPU	403476808043	12	Male	unmarried	Unemployed	> 12 months	N/A	Bamboo and Teerpal
9	UID8814386	SARKAGHAT BARCHWAD	DESH RAJ	N/A	26	Male	married	Day laborer		400	Bamboo and Teerpal
10	UID1666195	SARKAGHAT BARCHWAD	DHARMA	861944627563	7	Male	unmarried	Unemployed	> 12 months	N/A	Bamboo and Teerpal

GIS BASED SURVEY OF URBAN HOMELESS IN 54 ULBS OF HIMACHAL PRADESH

S. No.	UID	Location	Name	Aadhaar	Age	Gender	Marital Status	Occupation	Resident Months	Wage	Shelter Type
11	UID3993617	SARKAGHAT BARCHWAD	INDRA	N/A	22	Female	married	Unemployed		N/A	Bamboo and Teerpal
12	UID1678177	SARKAGHAT BARCHWAD	JAVRI LAL RAO	330027558839	36	Male	married	Day laborer	> 12 months	450	Bamboo and Teerpal
13	UID5178289	SARKAGHAT BARCHWAD	KABU	N/A	14	Female	unmarried	Unemployed	> 12 months	N/A	Bamboo and Teerpal
14	UID7743150	SARKAGHAT BARCHWAD	KAJAL	346388824537	8	Female	unmarried	Unemployed	> 12 months	N/A	Bamboo and Teerpal
15	UID1348960	SARKAGHAT BARCHWAD	KARAN	230282160081	8	Male	unmarried	Unemployed	> 12 months	N/A	Bamboo and Teerpal
16	UID4342645	SARKAGHAT BARCHWAD	MANISH	N/A	1	Male	unmarried	Unemployed	9-12 months	N/A	Bamboo and Teerpal
17	UID2073082	SARKAGHAT BARCHWAD	NARSING H	507188576077	33	Male	married	Day laborer	> 12 months	400	Bamboo and Teerpal
18	UID6807623	SARKAGHAT BARCHWAD	OM PARKASH	206591824221	35	Male	married	Day laborer	9-12 months	300	Bamboo and Teerpal
19	UID1464028	SARKAGHAT BARCHWAD	PANA	625642748720	28	Female	married	Unemployed	> 12 months	N/A	Bamboo and Teerpal
20	UID5729395	SARKAGHAT BARCHWAD	PAYAL	N/A	7	Female	unmarried	Unemployed	9-12 months	N/A	Bamboo and Teerpal
21	UID1851883	SARKAGHAT BARCHWAD	POOJA	N/A	20	Female	unmarried	Unemployed	9-12 months	N/A	Bamboo and Teerpal

GIS BASED SURVEY OF URBAN HOMELESS IN 54 ULBS OF HIMACHAL PRADESH

S. No.	UID	Location	Name	Aadhaar	Age	Gender	Marital Status	Occupation	Resident Months	Wage	Shelter Type
22	UID1711273	SARKAGHAT BARCHWAD	POOJA	N/A	28	Female	married	Unemployed	6-9 months	N/A	Bamboo and Teerpal
23	UID1149512	SARKAGHAT BARCHWAD	PRABHA DEVI	NO	35	Female	married	Day laborer	9-12 months	300	Bamboo and Teerpal
24	UID1385844	SARKAGHAT BARCHWAD	PRASTA	N/A	47	Female	married	Day laborer	> 12 months	400	Bamboo and Teerpal
25	UID7748864	SARKAGHAT	PREM CHAND	928950006414	40	Male	married	Day laborer	6-9 months	300	Bamboo and Teerpal
26	UID3785639	SARKAGHAT BARCHWAD	RADHA DEVI	908537810203	30	Female	married	Unemployed	> 12 months	N/A	Bamboo and Teerpal
27	UID7039293	SARKAGHAT BARCHWAD	RAJU RAM	N/A	22	Male	married	Day laborer	6-9 months	300	Bamboo and Teerpal
28	UID7277110	SARKAGHAT	RAM DEV	273058970491	53	Male	married	Day laborer	> 12 months	400	Bamboo and Teerpal
29	UID2122111	SARKAGHAT BARCHWAD	RAVEENA	279523291933	10	Female	unmarried	Unemployed	9-12 months	N/A	Bamboo and Teerpal
30	UID1132739	SARKAGHAT BARCHWAD	RESMA	N/A	4	Female	unmarried	Unemployed	> 12 months	N/A	Bamboo and Teerpal
31	UID1953514	SARKAGHAT BARCHWAD	ROHIT	N/A	2	Male	unmarried	Unemployed	> 12 months	N/A	Bamboo and Teerpal
32	UID1975835	SARKAGHAT	SANJU	N/A	28	Male	unmarried	Unemployed	> 12 months	N/A	Bamboo and Teerpal
33	UID7589342	SARKAGHAT	SANJU	N/A	21	Male	unmarried	Day laborer	6-9	300	Bamboo

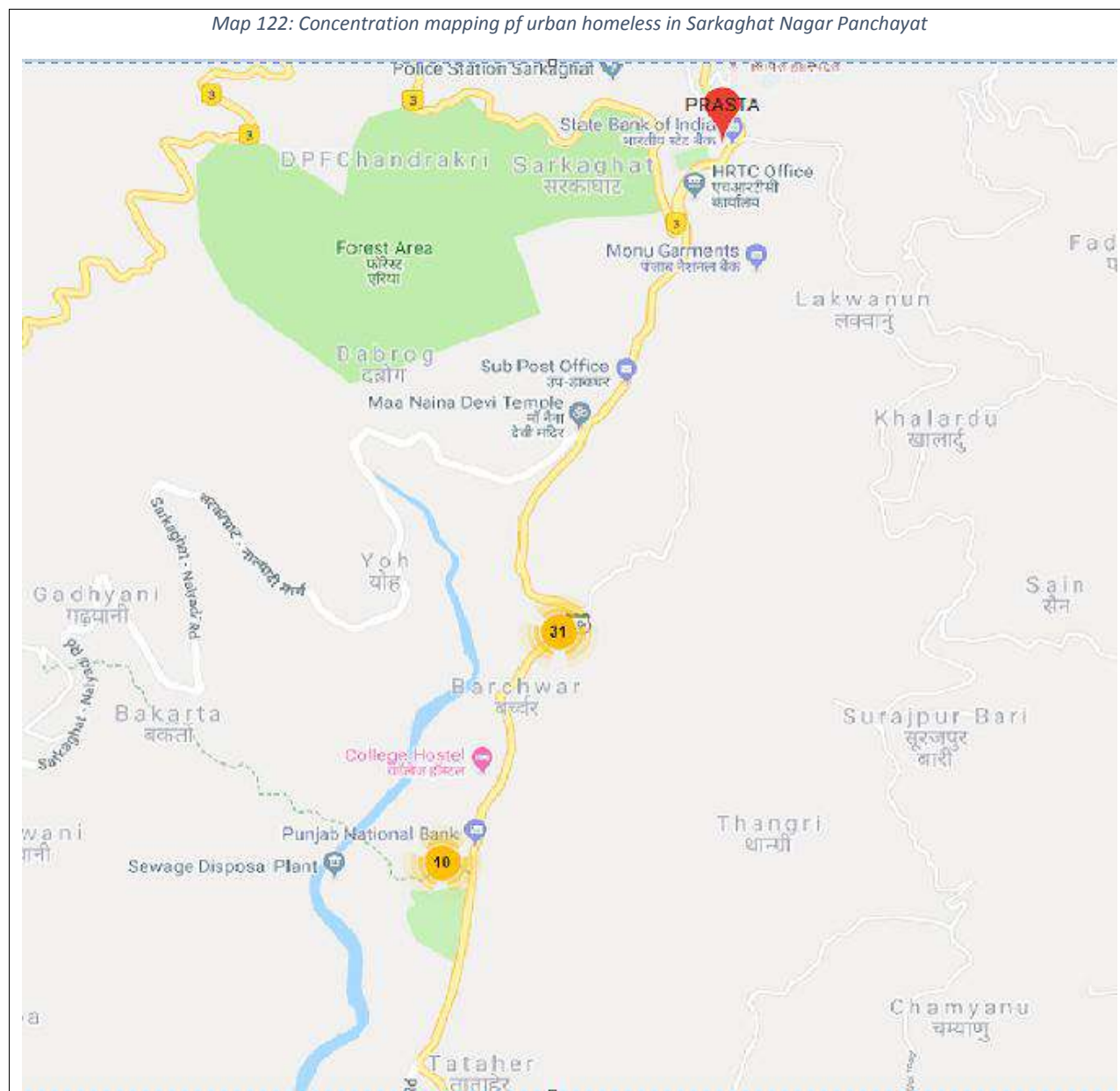
GIS BASED SURVEY OF URBAN HOMELESS IN 54 ULBS OF HIMACHAL PRADESH

S. No.	UID	Location	Name	Aadhaar	Age	Gender	Marital Status	Occupation	Resident Months	Wage	Shelter Type
									months		and Teerpal
34	UID1043757	SARKAGHAT BARCHWAD	SANTOSH	NO	8	Male	unmarried	Unemployed	> 12 months	N/A	Bamboo and Teerpal
35	UID6810868	SARKAGHAT BARCHWAD	SANTRA DEVI	N/A	45	Female	married	Unemployed	> 12 months	N/A	Bamboo and Teerpal
36	UID2274444	SARKAGHAT BARCHWAD	SHYAM LAL	242052400764	34	Male	married	Day laborer	9-12 months	200	Bamboo and Teerpal
37	UID1813271	SARKAGHAT	SONU	N/A	27	Male	married	Day laborer	> 12 months	400	Bamboo and Teerpal
38	UID1096278	SARKAGHAT BARCHWAD	SUMAN	873945313589	7	Female	unmarried	Unemployed	> 12 months	N/A	Bamboo and Teerpal
39	UID3098617	SARKAGHAT	SUNNIL	NO	20	Male	unmarried	Day laborer	> 12 months	300	Bamboo Hut with plastic Cover
40	UID1050017	SARKAGHAT BARCHWAD	SUNNIL	N/A	18	Male	unmarried	Day laborer	> 12 months	400	Bamboo and Teerpal
41	UID8202137	SARKAGHAT BARCHWAD	SURAJ	NO	9	Male	unmarried	Unemployed	> 12 months	NO	Bamboo and Teerpal
42	UID1376227	SARKAGHAT BARCHWAD	VIJAY SINGH	764403862510	31	Male	married	Day laborer	6-9 months	300	Bamboo and Teerpal

*Source: Primary Survey

7.9.4.3 Concentration Mapping of Identified Urban Homeless in Sarkaghat Nagar Panchayat

Given below is the detailed mapping of concentration areas of homeless population in Sarkaghat:



*Source: Primary Survey

7.9.4.4 Demographic Profile of Urban Homeless in Sarkaghat Nagar Panchayat

As per the survey, it has been found that there are total 42 urban homeless in Sarkaghat out of which 43% are females and 57% are males. 45% of the total urban homeless are married and 55% are unmarried.

Table 7-418: Demographic Profile of Urban Homeless

	Married	Unmarried	Total
Male	10	14	24
Female	9	9	18
Total	19	23	42

MARITAL STATUS OF URBAN HOMELESS

Married 45%

Unmarried 55%

SEX WISE DISTRIBUTION OF URBAN HOMELESS

Male 57%

Female 43%

Source: Primary Survey.

7.9.4.4.1 Age Group Distribution

As per the survey conducted, 40% of Urban Homeless in Sarkaghat fall under the age group of 0-14 years and 60% fall in the age group of 18-60 years.

Table 7-419: Age group Distribution

Age Group Distribution	
0-14	17
14-18	0
18-60	25
Above 60	0
Total	42

0-14 40%

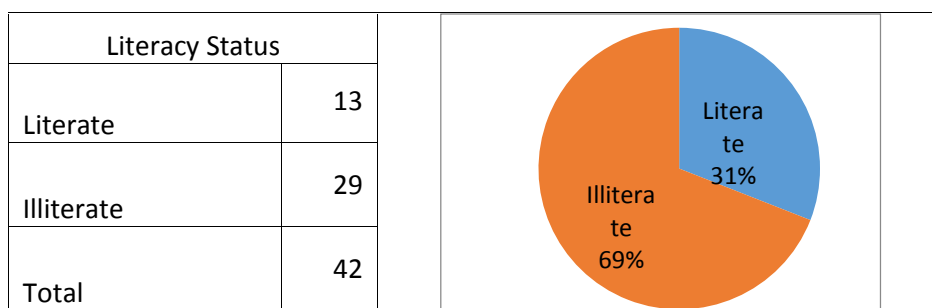
18-60 60%

Source: Primary Survey.

7.9.4.4.2 Literacy

As per the survey, 69% of the Urban Homeless in Sarkaghat are illiterate and only 31% are literate.

Table 7-420: Literacy Status of Urban Homeless

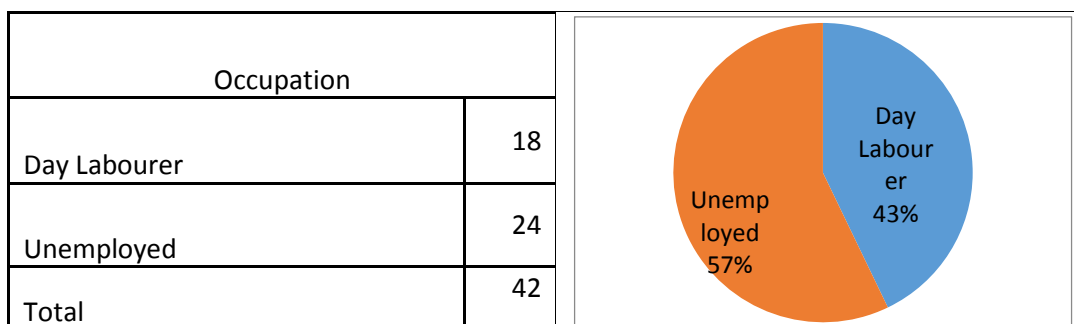


Source: Primary Survey.

7.9.4.4.3 Occupational Structure

As per the survey conducted, 57% of total urban homeless in Sarkaghat are unemployed and 43% are working as day laborers.

Table 7-421: Occupational Structure of Urban Homeless

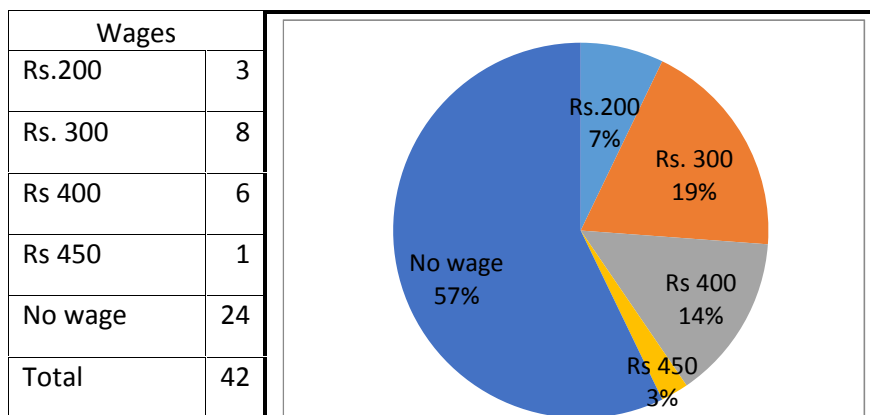


Source: Primary Survey.

7.9.4.4.3.1 Wage

As per the survey, in Sarkaghat, 57% of Urban Homeless have no fixed wages, 19% have a daily wage of Rs. 300, 14% have a daily wage of Rs. 400 and 7% have their daily wage of Rs 200 and 3% have a daily wage of Rs. 400.

Table 7-422: Wages for Urban Homeless



Source: Primary Survey.

7.9.4.4.4 Health

As per the survey, any of Urban Homeless in Sarkaghat is not suffering from any kind of major health issue.

Table 7-423: Health Status of Urban Homeless

Heath Status	
Mentally Challenged	0
Physically Handicapped	0
No Disease	42
Total	42

Source: Primary Survey.

7.9.4.4.5 Native Place

As per the survey, all the urban homeless of Sarkaghat Nagar Panchayat are from Rajasthan.

Table 7-424: Native Place of Urban Homeless

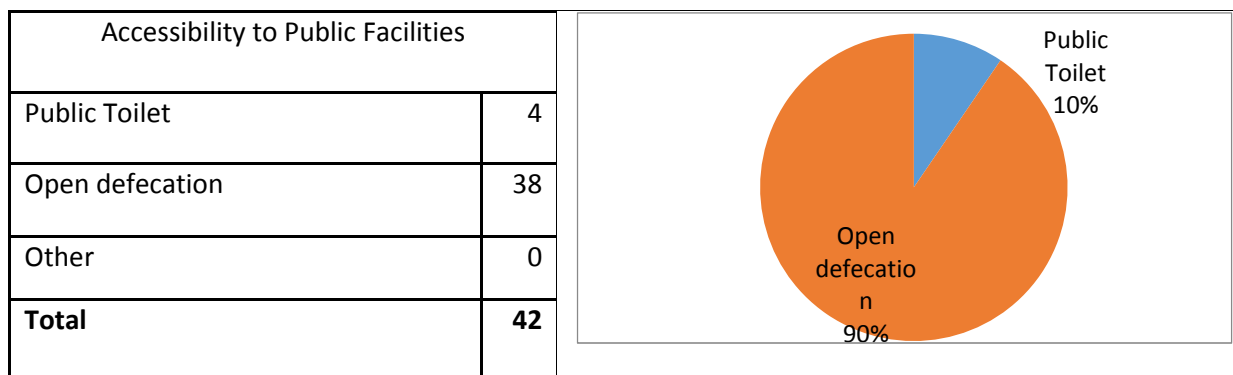
Native Place		
S. No	Place	No of Urban Homeless
1	Rajasthan	42
	Total	42

Source: Primary Survey.

7.9.4.4.6 Accessibility to Public Toilets

As per the survey, 90% of the Urban Homeless in Sarkaghat go for open defecation and 10% have access to public toilets.

Table 7-425: Accessibility to Public Toilets to Urban Homeless



Source: Primary Survey.

7.9.4.4.7 Response for Proposed Government Shelter

As per the survey, there is 100% positive response from the urban homeless of Sarkaghat regarding the proposal of a government shelter.

Table 7-426: Response for Proposed Government Shelter by Urban Homeless

Response	
Positive	42
Negative	0
Other	0
Total	42

Source: Primary Survey.

7.9.4.4.8 Facilities expected from a government shelter

As per the survey conducted, 100% urban homeless expect to have clean drinking water facility, bathing facility and hygienic toilet facility in a government shelter.

Table 7-427: Facilities expected by Urban Homeless from a government shelter

Facilities Required	
Drinking Water	42
Bathing	42
Toilet	42

Source: Primary Survey.

7.9.4.4.9 Preferred location for a government shelter

During the survey it was found that the most preferred location for a government shelter by the 76% of urban homeless in Sarkaghat is around the bus stand of the city and for remaining 24% it is around some hospital area.

Table 7-428: Preferred location for a government shelter by Urban Homeless

Preferred Location for Government Shelter		
Bus Stand	32	
Hospital	10	
Total	42	

Source: Primary Survey.

7.9.4.5 Resource Mapping

During the primary survey, following resources were mapped within the municipal boundary of the city which can be used to accommodate urban homeless of the city now or in future. Given below is the detail of the resources mapped:

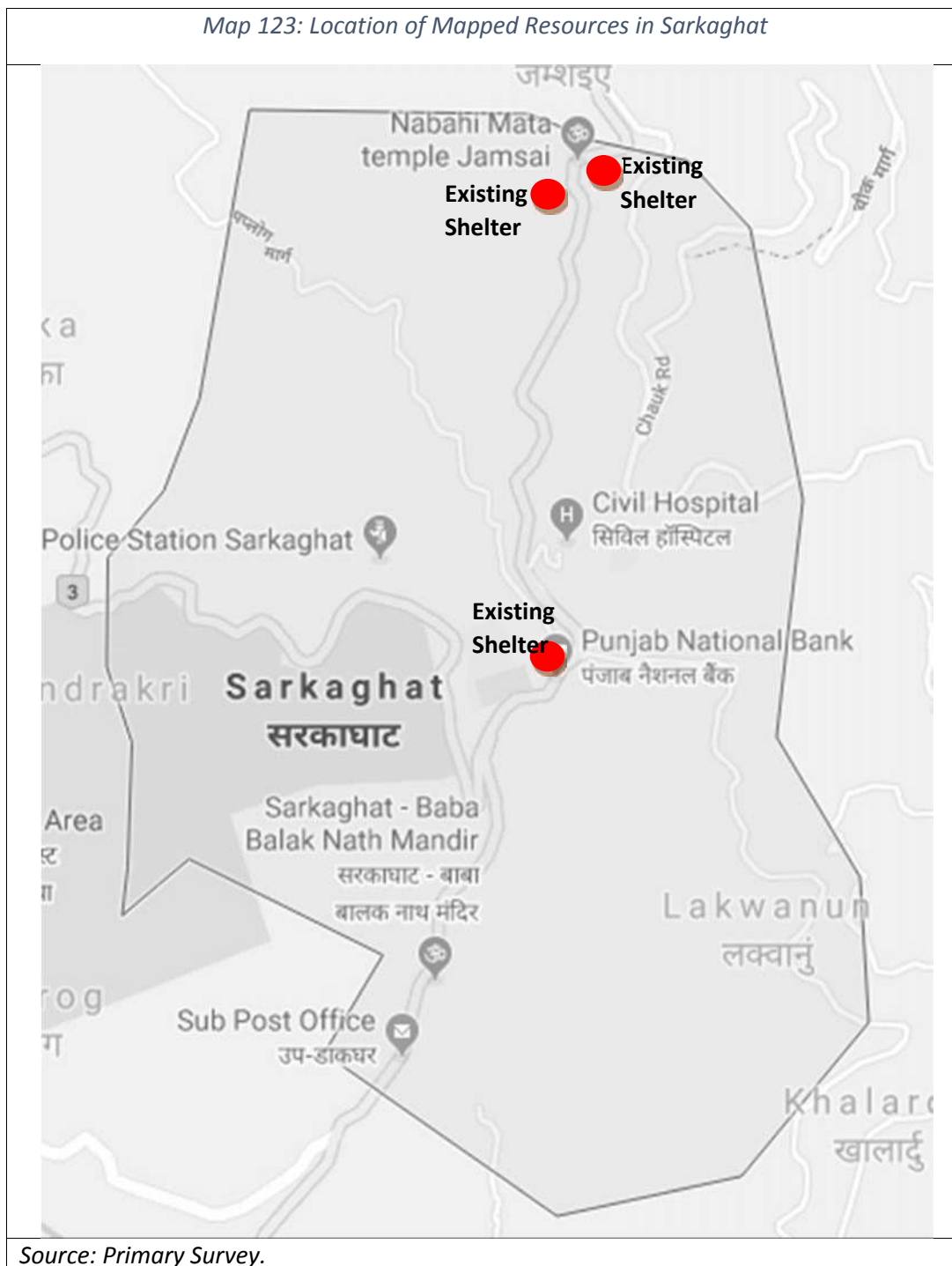
Table 7-429: List of Resources mapped in the city

S. No	Location	Type	Name	Ownership	Condition	Construction type	No. of Rooms	Capacity	Facilities			
									Drinking Water	Bathroom	Toilets	Electricity
1	GOVT. PRIMARY SCHOOL WARD NO. 1	Existing Shelter	REHAN BASERA	Govt	Good	Pucca	N/A	20	Yes	No	Yes	Yes
2	KUNALOG WARD NO. 5	Existing Shelter	REHAN BASERA	Govt	Good	Pucca	N/A	15	N/A	N/A	N/A	N/A
3	OLD PATWAR KHANA WARD NO. 2	Existing Shelter	REHAN BASERA	Govt	Good	Pucca	N/A	25	N/A	N/A	N/A	N/A

Source: Primary Survey.

7.9.4.5.1 Location

Below map shows the geographical location of the identified resource within the city boundary:



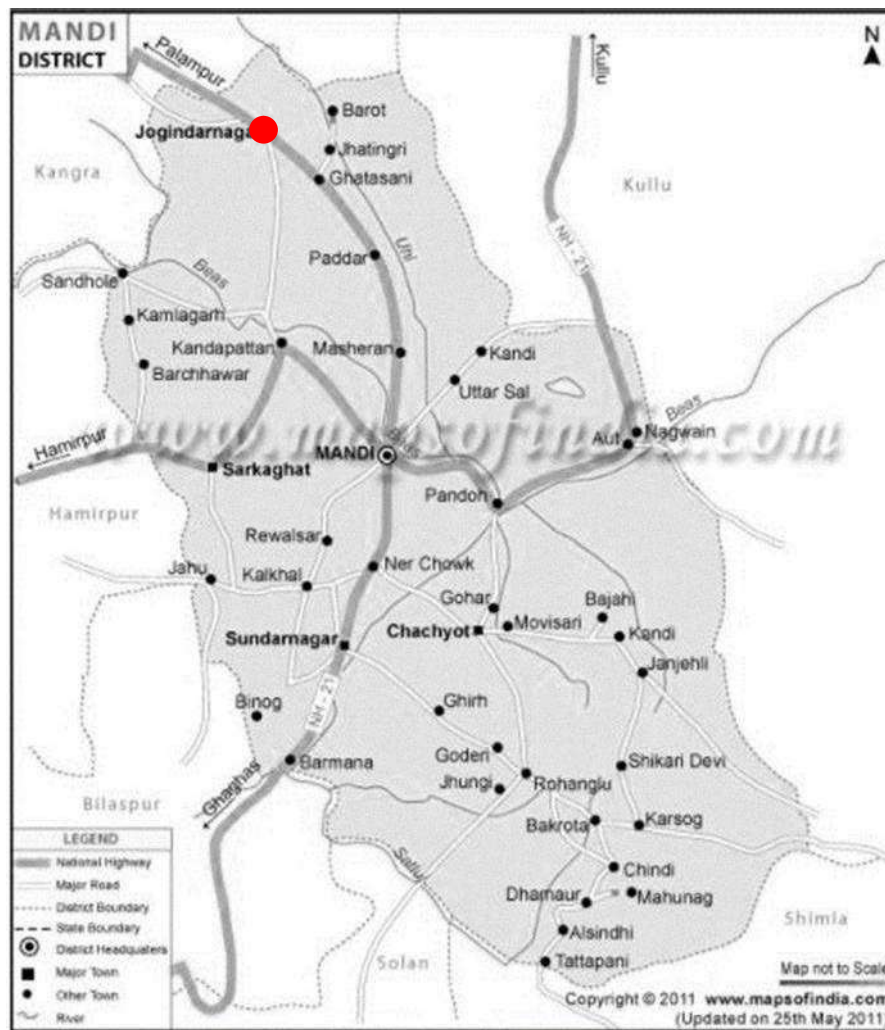
7.9.5 Joginder Nagar Municipal Council

Joginder Nagar (M CI) Municipal Council has a population of 5335 and is located in Mandi district in the state of Himachal Pradesh, India. Total geographical area of JoginderNagar (MCI) municipal council is 4.25 Sq.Km.

7.9.5.1 Location

Nearest railway station is Jogider Nagar which is within the city. Joginder Nagar is the sub district head quarter of the city. District head quarter of the city is Mandi which is 56 km away. Shimla is the state head quarter of the city and is 214 km far from here.

Map 124: Location Map of Jogider Nagar Municipal Council



Source: Maps of India

7.9.5.2 Situational Analysis: Joginder Nagar Municipal Council

Following 13 urban homeless were found in Joginder Nagar Municipal Council during the survey:

Table 7-430: List of Identified Urban Homeless in Jogider Nagar Municipal Council

S.No.	UID	Location	Name	Aadhaar	Age	Gender	Marital Status	Occupation	Resident Months	Wage	Shelter Type
1	UID4866467	NEAR M C OFFICE	MANOJ GIRI	N/A	60	Male	unmarried	Unemployed	9-12 months	N/A	Public Building
2	UID1007922	NEAR RAILWAY STATION	PINKY DEVI		32	Female	married	Day laborer	> 12 months	300,7000-10000	Bamboo and Teerpal
3	UID1555497	NEAR RAILWAY STATION	SEEMA	525500000000	13	Female	unmarried	Unemployed	> 12 months	N/A	Bamboo and Teerpal
4	UID1533516	NEAR RAILWAY STATION	BIRBAL SINGH	683879000000	14	Male	unmarried	Unemployed	> 12 months	N/A	Bamboo and Teerpal
5	UID1010289	NEAR RAILWAY STATION	DARA SINGH	216345000000	35	Male	married	Day laborer	9-12 months	300,5000-7000	Bamboo and Teerpal
6	UID6958570	NEAR RAILWAY STATION	PAPPU DEVI	575141000000	48	Female	married	Day laborer	9-12 months	300,5000-7000	Bamboo and Teerpal
7	UID7673072	NEAR RAILWAY STATION	REETA	N/A	15	Female	unmarried	Unemployed	> 12 months	N/A	Bamboo and Teerpal
8	UID9769773	NEAR RAILWAY STATION	ROHIT	NO	8	Male	unmarried	Unemployed	> 12 months	N/A	Bamboo and Teerpal

GIS BASED SURVEY OF URBAN HOMELESS IN 54 ULBS OF HIMACHAL PRADESH

S.No.	UID	Location	Name	Aadhaar	Age	Gender	Marital Status	Occupation	Resident Months	Wage	Shelter Type
9	UID1968086	NEAR RAILWAY STATION	ROSHANI	NO	13	Female	unmarried	Unemployed	> 12 months	N/A	Bamboo and Teerpal
10	UID1272287	NEAR RAILWAY STATION	SUKH DEV	861854000000	48	Male	married	Day laborer	9-12 months	300,5000-7000	Bamboo and Teerpal
11	UID1248732	NEAR RAILWAY STATION	VISHNU	909760000000	20	Male	unmarried	Day laborer	> 12 months	300,5000-7000	Bamboo and Teerpal
12	UID1480128	NEAR RAILWAY STATION	REENA	555773000000	25	Female	married	Day laborer	9-12 months	300,7000-10000	Bamboo and Teerpal
13	UID1262154	NEAR RAILWAY STATION	GENDA RAM	799596000000	60	Male	married	Day laborer	> 12 months	300,5000-7000	Bamboo and Teerpal

*Source: Primary Survey

7.9.5.3 Concentration Mapping of Identified Urban Homeless in Joginder Nagar Municipal Council

Given below is the detailed mapping of concentration areas of homeless population in Joginder Nagar:

Map 125: Concentration mapping of urban homeless in Joginder Nagar Municipal Council

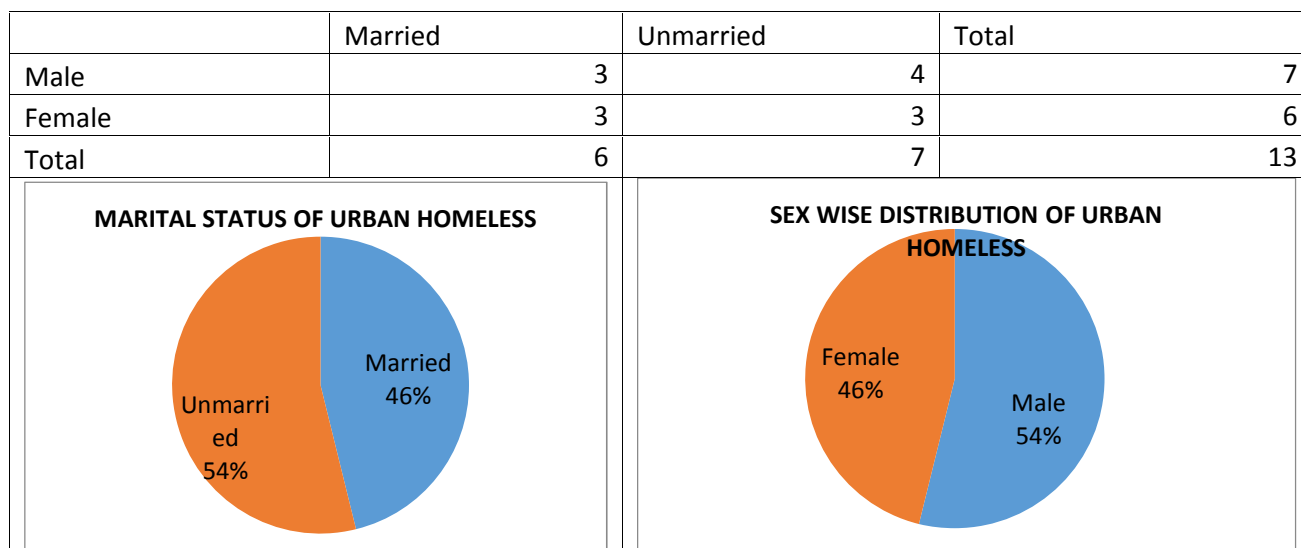


*Source: Primary Survey

7.9.5.4 Demographic Profile of Urban Homeless in Jogider Nagar Municipal Council

As per the survey, it has been found that there are total 13 urban homeless in Jogider Nagar out of which 6 (46%) are females and 7 (54%) are males. 6 (46%) of the total urban homeless are married and 7 (50%) are unmarried.

Table 7-431: Demographic Profile of Urban Homeless

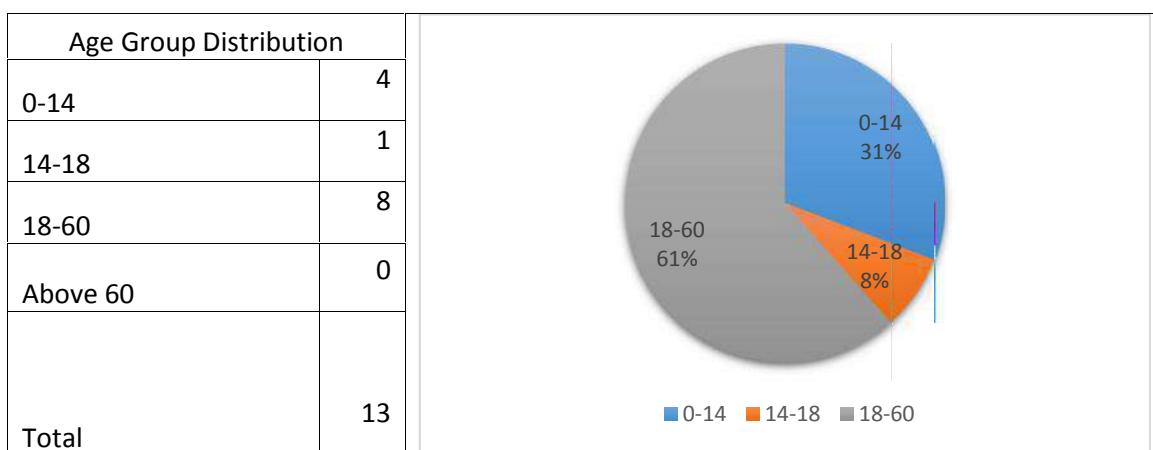


Source: Primary Survey.

7.9.5.4.1 Age Group Distribution

As per the survey conducted, 61% of urban homeless fall in the age group of 18-60 years, 31% fall in the age group of 0-14 years and remaining 8% fall in the age group of 14-18 years.

Table 7-432: Age group Distribution

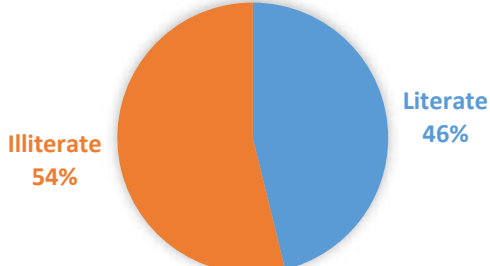


Source: Primary Survey.

7.9.5.4.2 Literacy

As per the survey, 54% of the Urban Homeless in Jogider Nagar are illiterate and only 46% are literate.

Table 7-433: Literacy Status of Urban Homeless

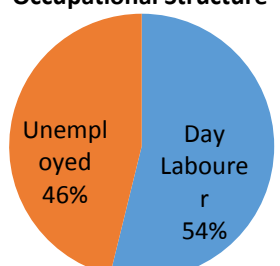
Literacy Status		
Literate	6	
Illiterate	7	
Total	13	

Source: Primary Survey.

7.9.5.4.3 Occupational Structure

As per the survey conducted, 54% (7) of total urban homeless in Joginder Nagar are working as day laborer and 46% are unemployed.

Table 7-434: Occupational Structure of Urban Homeless

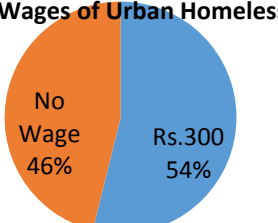
Occupation		
Day Labourer	7	
Unemployed	6	
Total	13	

Source: Primary Survey.

7.9.5.4.3.1 Wage

As per the survey, in Jogider Nagar, 54% (7) of Urban Homeless have a daily wage of Rs. 300 and 46% (6) have no fixed wages.

Table 7-435: Wages for Urban Homeless

Wages		
Rs.300	7	
No Wage	6	
Total	13	

Source: Primary Survey.

7.9.5.4.4 Health

As per the survey, any of Urban Homeless in Jogider Nagar is not suffering from any kind of major health issue.

Table 7-436: Health Status of Urban Homeless

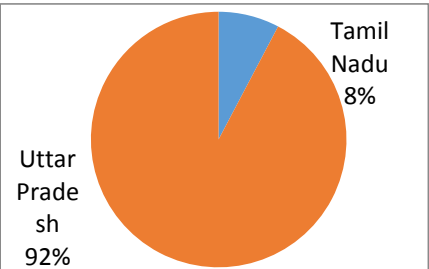
Heath Status	
Mentally Challenged	0
Physically Handicapped	0
No Disease	13
Total	13

Source: Primary Survey.

7.9.5.4.5 Native Place

As per the survey, 92% of urban homeless belong to Uttar Pradesh and 8% of them are from Tamil Nadu.

Table 7-437: Native Place of Urban Homeless

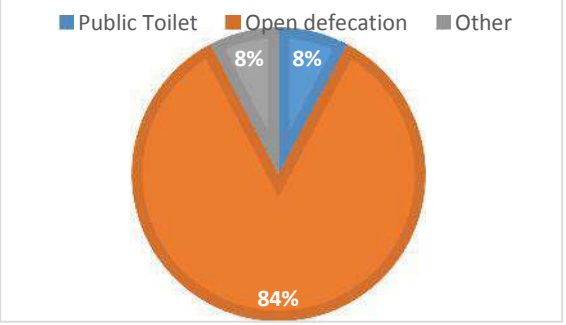
Native Place			
S. No	Place	No of Urban Homeless	
1	Tamil Nadu	1	
2	Uttar Pradesh	12	
	Total	13	

Source: Primary Survey.

7.9.5.4.6 Accessibility to Public Toilets

As per the survey, 84% of the Urban Homeless in Jogider Nagar go for open defecation, 8% have access to public toilets and remaining 8% go for some other option.

Table 7-438: Accessibility to Public Toilets to Urban Homeless

Accessibility to Public Facilities		
Public Toilet	1	
Open defecation	11	
Other	1	
Total	13	

Source: Primary Survey.

7.9.5.4.7 Response for Proposed Government Shelter

As per the survey, there is 100% positive response from the urban homeless of Jogider Nagar regarding the proposal of a government shelter.

Table 7-439: Response for Proposed Government Shelter by Urban Homeless

Response	
Positive	13
Negative	0
Other	0
Total	13

Source: Primary Survey.

7.9.5.4.8 Facilities expected from a government shelter

As per the survey conducted, 100% urban homeless expect to have clean drinking water facility, bathing facility and hygienic toilet facility in a government shelter.

Table 7-440: Facilities expected by Urban Homeless from a government shelter

Facilities Required	
Drinking Water	13
Bathing	13
Toilet	13

Source: Primary Survey.

7.9.5.4.9 Preferred location for a government shelter

During the survey it has been found that the most preferred location for a government shelter by the urban homeless of Joginder Nagar is around the railway station of the city.

Table 7-441: Preferred location for a government shelter by Urban Homeless

Preferred Location for Government Shelter	
Railway Station	13
Total	13

Source: Primary Survey.

7.9.5.5 Resource Mapping

During the primary survey, following resources were mapped within the municipal boundary of the city which can be used to accommodate urban homeless of the city now or in future. Given below is the detail of the resources mapped:

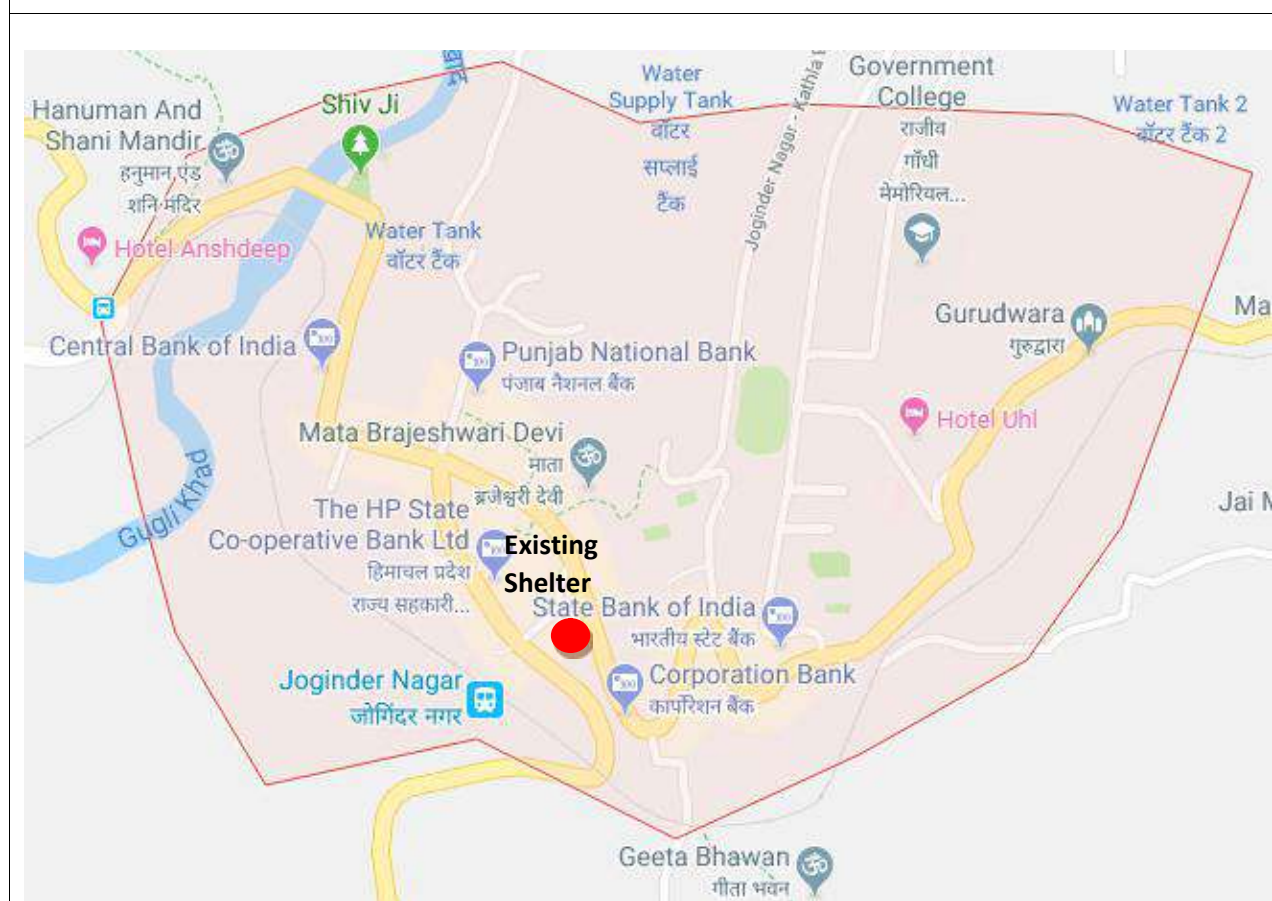
Table 7-442: List of Resources mapped in the city

S. No	Type	No. of Rooms	Capacity
1	Existing Shelter	N/A	10

7.9.5.5.1 Location

Below map shows the geographical location of the identified resource within the city boundary:

Map 126: Location of Mapped Resources in Joginder Nagar



Source: Primary Survey.

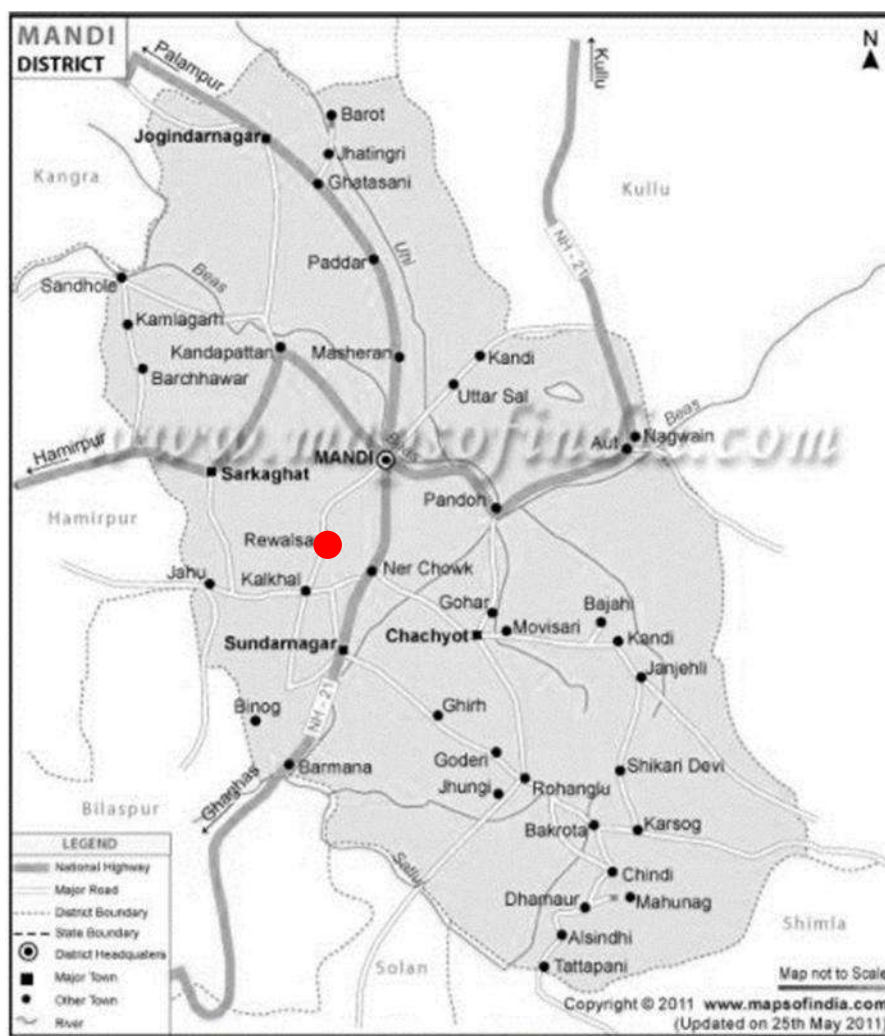
7.9.6 Rewalsar Nagar Panchayat

Rewalsar Nagar Panchayat, with population of 1821 is Mandi sub district's only Nagar Panchayat located in Mandi sub district of Mandi district in the state Himachal Pradesh in India. Total geographical area of Rewalsar Nagar Panchayat is 3.97 Sq.Km. There are 7 wards in the city, among them Rewalsar Ward No. 01 is the most populous ward with population of 417 and Rewalsar ward no. 06 is the least populous ward with population of 178.

7.9.6.1 Location

Nearest railway station is Joginder Nagar which is 80 km far from here. Mandi Sadar is the sub district head quarter and the distance from the city is 24 km. District head quarter of the city is Mandi which is 24 km away. Shimla is the state head quarter of the city and is 175 km far from here.

Map 127: Location Map of Rewalsar Nagar Panchayat



Source: Maps of India

7.9.6.2 Situational Analysis: Rewalsar Nagar Panchayat

Following 2 urban homeless were found in Rewalsar Nagar Panchayat during the survey:

Table 7-443: List of Identified Urban Homeless in Rewalsar Nagar Panchayat

S.No.	UID	Location	Name	Aadhaar	Age	Gender	Marital Status	Occupation	Resident Months	Wage	Shelter Type
1	UID1540022	NEAR REWALSAR LAKE	DINA NATH	N/A	16	Male	unmarried	Unemployed	0-3 months	50	NO
2	UID1004979	REWALSAR NEAR ZOO	ALIM SALEEM	N/A	75	Male	married	Day laborer	6-9 months	200	NO

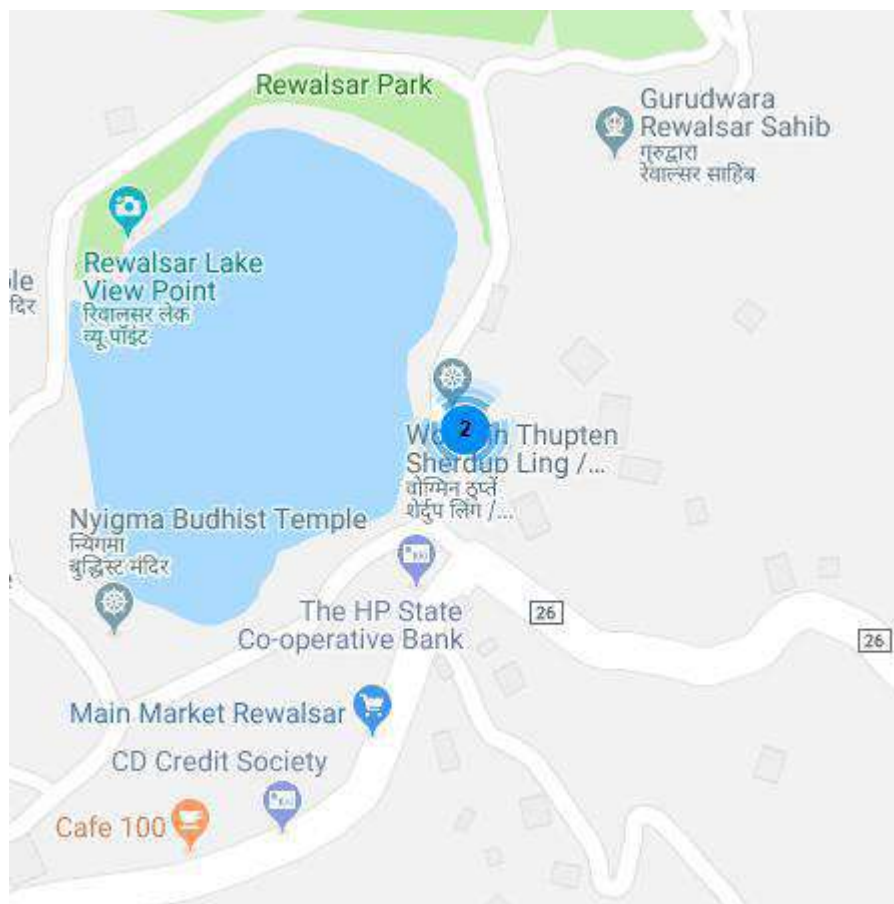
*Source: Primary Survey

During the survey only 2 urban homeless were found in Rewalsar Nagar Panchayat, both of them are males and one is married and the other is unmarried. One of them is 16 years old and the other is 75 years old and both of them are not literate. One of them is unemployed and manages to earn Rs. 50 per day and the other one is working as a day laborer and has a daily wage of Rs. 200. Both of them are not suffering from any major health issue. There was no proper response regarding the native place from both of them. Both of them have no access to public toilets and go for either open defecation or some other option. Their response was positive regarding proposed government shelter and they expressed their preference to have a government shelter around some religious place or a bus stand.

7.9.6.3 Concentration Mapping of Identified Urban Homeless in Rewalsar Nagar Panchayat

Given below is the detailed mapping of concentration areas of homeless population in Rewalsar:

Map 128: Concentration mapping of urban homeless in Rewalsar Nagar Panchayat



*Source: Primary Survey

7.9.6.4 Resource Mapping

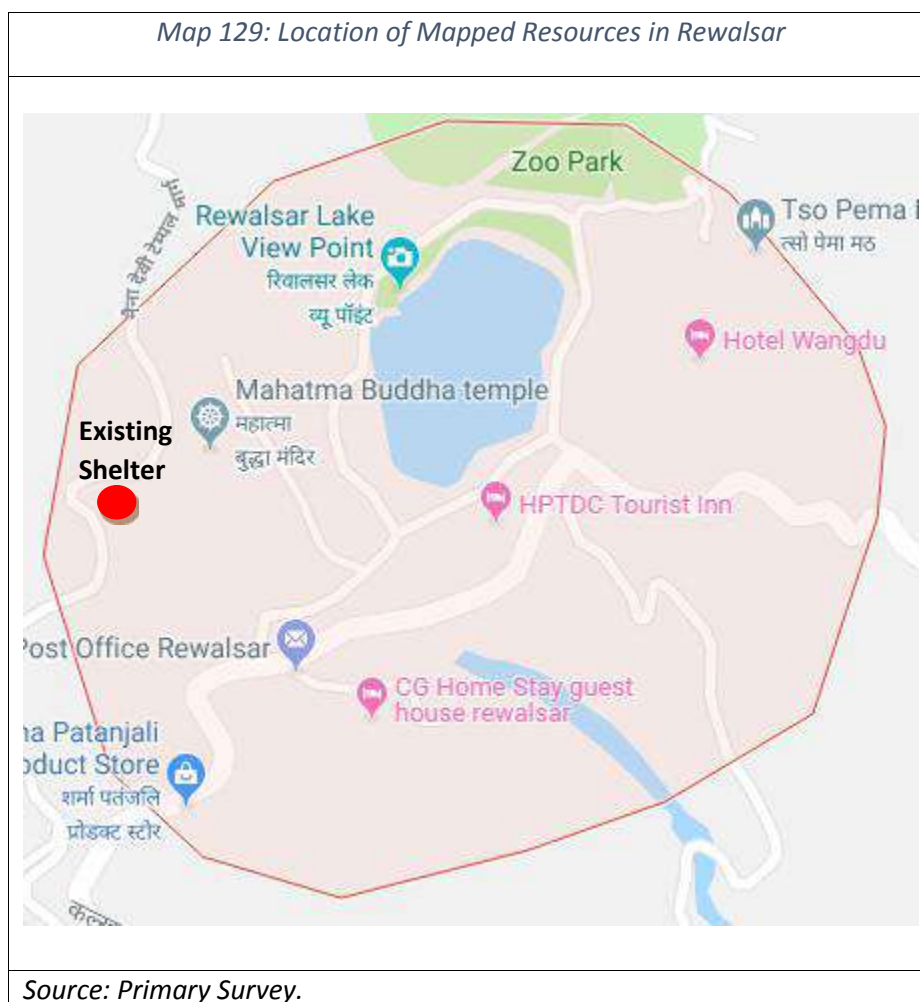
During the primary survey, following resources were mapped within the municipal boundary of the city which can be used to accommodate urban homeless of the city now or in future. Given below is the detail of the resources mapped:

Table 7-444: List of Resources mapped in the city

S. No	Type	No. of Rooms	Capacity
1	Existing Shelter	NA	18

7.9.6.4.1 Location

Below map shows the geographical location of the identified resource within the city boundary:



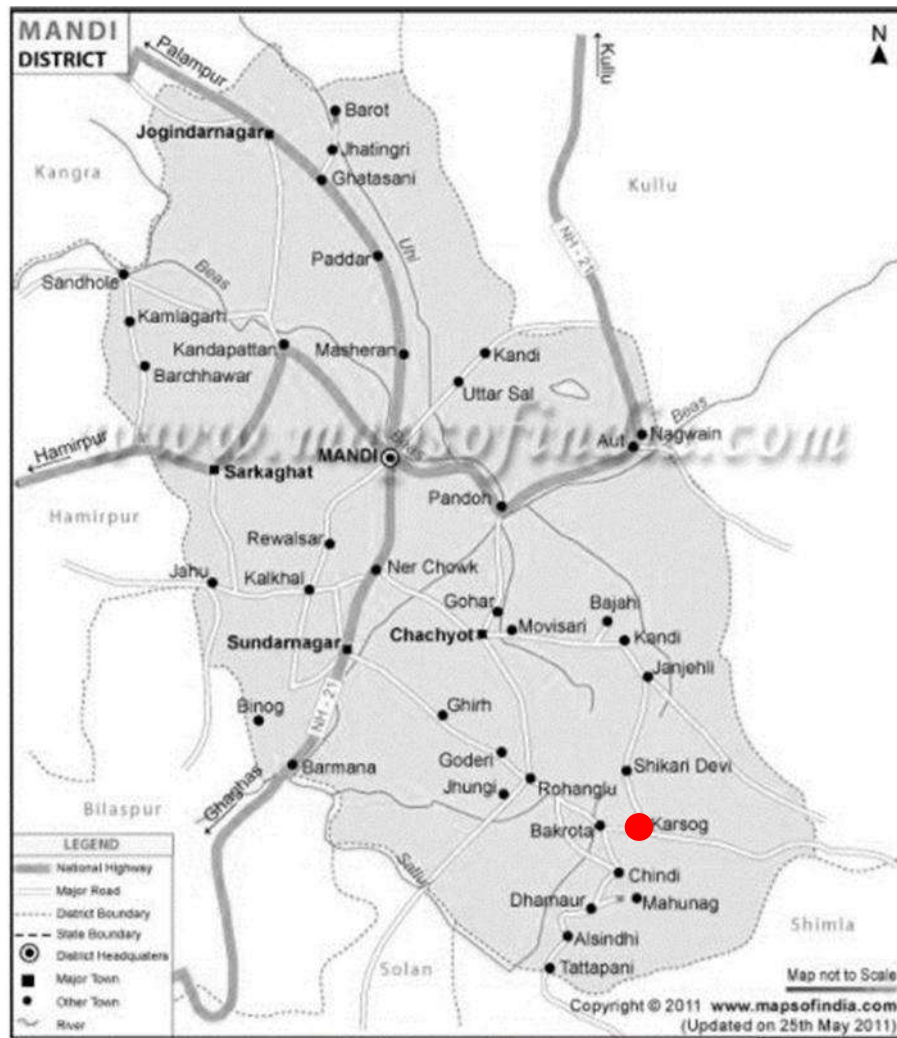
7.9.7 Karsog Nagar Panchayat

Karsog Nagar Panchayat, has a population of 4254. It is located in Mandi district of the state Himachal Pradesh in India. Total geographical area of Karsog Nagar Panchayat is 0.91 Sq.Km.

7.9.7.1 Location

Karsog is a town in Karsog Mandal in Mandi District in Himachal Pradesh State in India. Distance of Karsog from Shimla which is state headquarters for the ULB is 108Km. Mandi is the district headquarters for the ULB and it is 100km from Karsog.

Map 130: Location Map of Karsog Nagar Panchayat



Source: Maps of India

7.9.7.2 Situational Analysis: Karsog Nagar Panchayat

No urban homeless were found in Karsog Nagar Panchayat during the survey.

7.9.7.3 Resource Mapping

During the primary survey, no resources were mapped within the municipal boundary of the city which can be used to accommodate urban homeless of the city now or in future.

7.10 District: Una

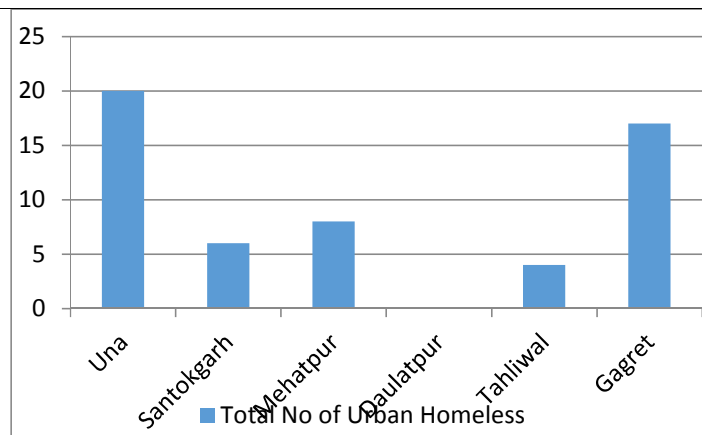
Una District has a population of 48478 and is located in the state Himachal Pradesh in India. Total geographical area of Una district is 32.62 Sq.Km. There are total 6 ULBs in the district:

Table 7-445: ULB Wise Situation of Urban Homeless in Project Area as per the survey conducted

S. No	Name Of ULB	Total Houseless Population	Total Houseless Male	Total Houseless Female
1	Municipal Council, Una	20	12	8
2	Municipal Council, Santokgarh	6	5	1
3	Municipal Council, Mehatpur	8	5	3
4	Nagar Panchayat, Daulatpur	0	0	0
5	Nagar Panchayat, Tahliwal	4	3	1
6	Nagar Panchayat, Gagret	17	8	9
Total		55	33	22

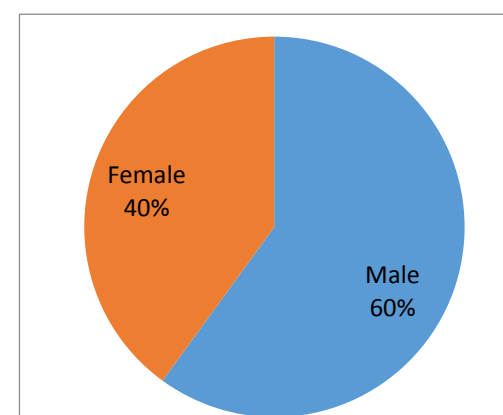
Source: Primary Survey.

Figure 46: ULB Wise No of Urban Homeless Population



Source: Primary Survey.

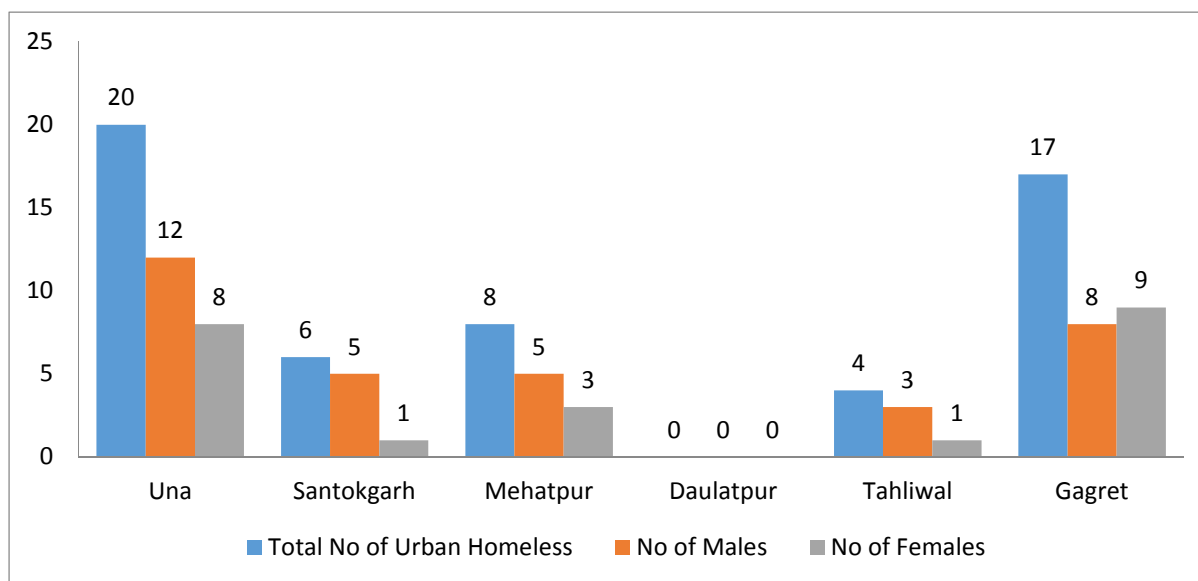
Figure 47: Sex Distribution of Urban Homeless in Project Area



Source: Primary Survey.

There are total 55 urban homeless in the district Una out of which 33 are males and 22 are females.

Figure 48: Sex Wise Distribution of Urban Homeless Population in Project ULBs of District Una



Source: Primary Survey.

Una ULB has maximum number of urban homeless of 20 out of which 12 are male and 8 are females. Daulatpur was found to have no Urban Homeless during the primary survey.

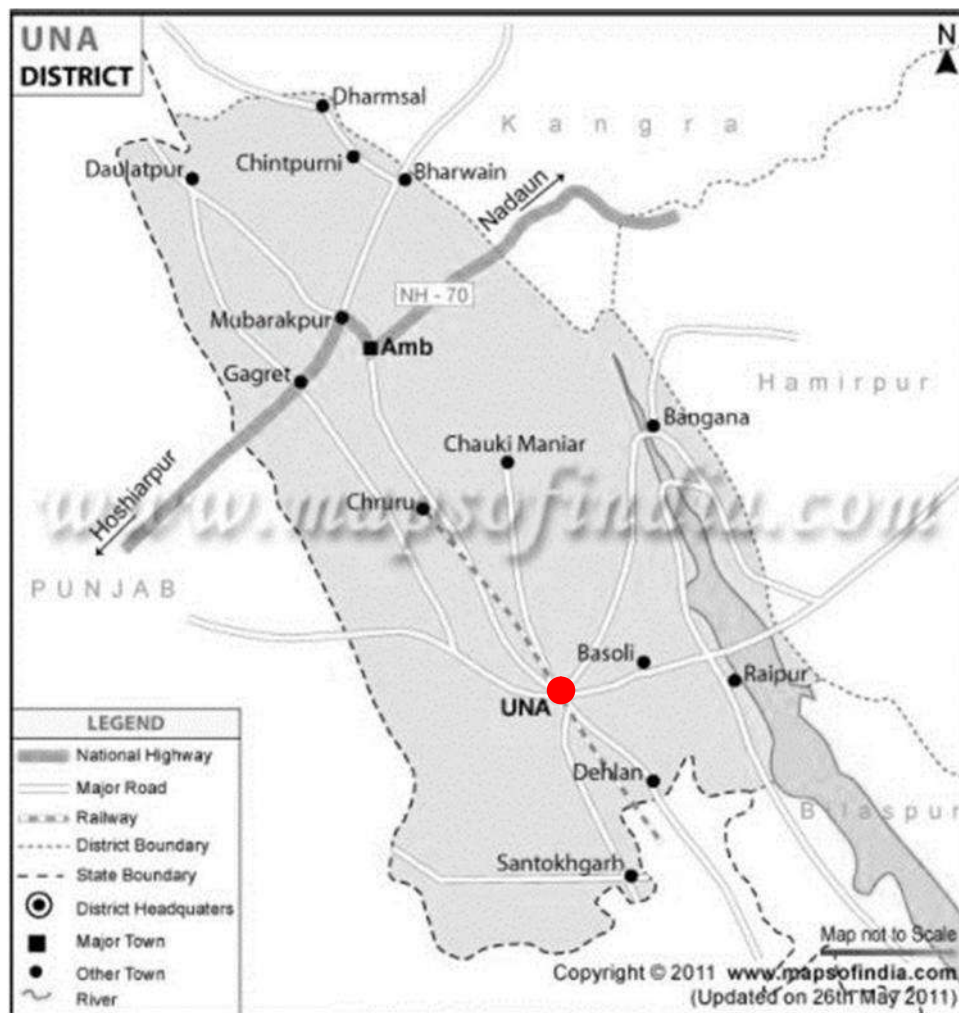
7.10.1 Una Municipal Council

Una Municipal Council has a population of 18722 and is located in Una sub district of Una district in the state Himachal Pradesh in India. Total geographical area of Una municipal council is 4.97Sq.Km. There are 11 wards in the city, among them Una Ward No. 04 is the most populous ward with population of 4019 and Una Ward No. 06 is the least populous ward with population of 873.

7.10.1.1 Location

Nearest railway station is Una which is within the city. Una is the sub district head quarter of the city. District head quarter of the city is Una. Shimla is the state head quarter of the city and is 238 km far from here.

Map 131: Location Map of Una Municipal Council



Source: Maps of India

7.10.1.2 Situational Analysis: Una Municipal Council

Following 20 urban homeless were found in Una Municipal Council during the survey:

Table 7-446: List of Identified Urban Homeless in Una Municipal Council

S.No.	UID	Location	Name	Aadhaar	Age	Gender	Marital Status	Occupation	Resident Months	Wage	Shelter Type
1	UID1964048	NEAR TRUCK UNION	USHA DEVI	961432350287	36	Male	married	Day laborer	> 12 months	100	BAMBOO HUT WITH PLASTIC COVER
2	UID1326782	NEAR TRUCK UNION	SURAJ	294919781172	17	Male	unmarried	Unemployed	> 12 months	N/A	BAMBOO HUT WITH PLASTIC COVER
3	UID1048767	NEAR ITI	DEEPAK	670469850390	4	Male	unmarried	Unemployed	N/A	N/A	BAMBOO HUT WITH PLASTIC COVER
4	UID1537555	NEAR TRUCK UNION	NISHA KUMARI	223693811939	7	Female	unmarried	Unemployed	> 12 months	N/A	BAMBOO HUT WITH PLASTIC COVER
5	UID1394357	NEAR ITI	AVINASH	247542263602	7	Male	unmarried	Unemployed	> 12 months	N/A	BAMBOO HUT WITH PLASTIC COVER
6	UID1798064	NEAR TRUCK UNION	SUBHAM KUMAR	448553850271	13	Male	unmarried	Unemployed	0-3 months	N/A	BAMBOO HUT WITH PLASTIC COVER
7	UID7650920	NEAR ITI	BHAGWAT PARSWAN	NO	30	Male	married	Day laborer	> 12 months	400	BAMBOO HUT WITH PLASTIC COVER
8	UID1023562	NEAR ITI	AKASH DEVI	NO	25	Female	married	Unemployed	> 12 months	N/A	BAMBOO HUT WITH PLASTIC COVER

GIS BASED SURVEY OF URBAN HOMELESS IN 54 ULBS OF HIMACHAL PRADESH

S.No.	UID	Location	Name	Aadhaar	Age	Gender	Marital Status	Occupation	Resident Months	Wage	Shelter Type
9	UID9604536	NEAR ITI	RAJU	241060443762	8	Male	unmarried	Unemployed	> 12 months	N/A	BAMBOO HUT WITH PLASTIC COVER
10	UID1283504	NEAR TRUCK UNION	BHUPDEV MAHATO	20478288	42	Male	married	Day laborer	9-12 months	400	BAMBOO HUT WITH PLASTIC COVER
11	UID9569896	NEAR FROM TRUCK UNION	BHOLIYA DEVI	594099181974	28	Female	married	Unemployed	> 12 months	N/A	BAMBOO HUT WITH PLASTIC COVER
12	UID1077407	NEAR FROM TRUCK UNION	MADHU KUMARI	NO	6	Female	unmarried	Unemployed	> 12 months	N/A	BAMBOO HUT WITH PLASTIC COVER
13	UID1028964	NEAR TRUCK UNION	VIJAY KUMAR	NO	3	Male	unmarried	Unemployed	> 12 months	N/A	BAMBOO HUT WITH PLASTIC COVER
14	UID1070206	NEAR FROM ITI	RAM LAL	NO	41	Male	married	Day laborer	> 12 months	300	BAMBOO HUT WITH PLASTIC COVER
15	UID3850881	NEAR FROM ITI	OM KUMARI	NO	28	Female	married	Unemployed	> 12 months	N/A	BAMBOO HUT WITH PLASTIC COVER
16	UID1753209	NEAR FROM ITI	AJAY	NO	5	Male	unmarried	Unemployed	> 12 months	N/A	BAMBOO HUT WITH PLASTIC COVER

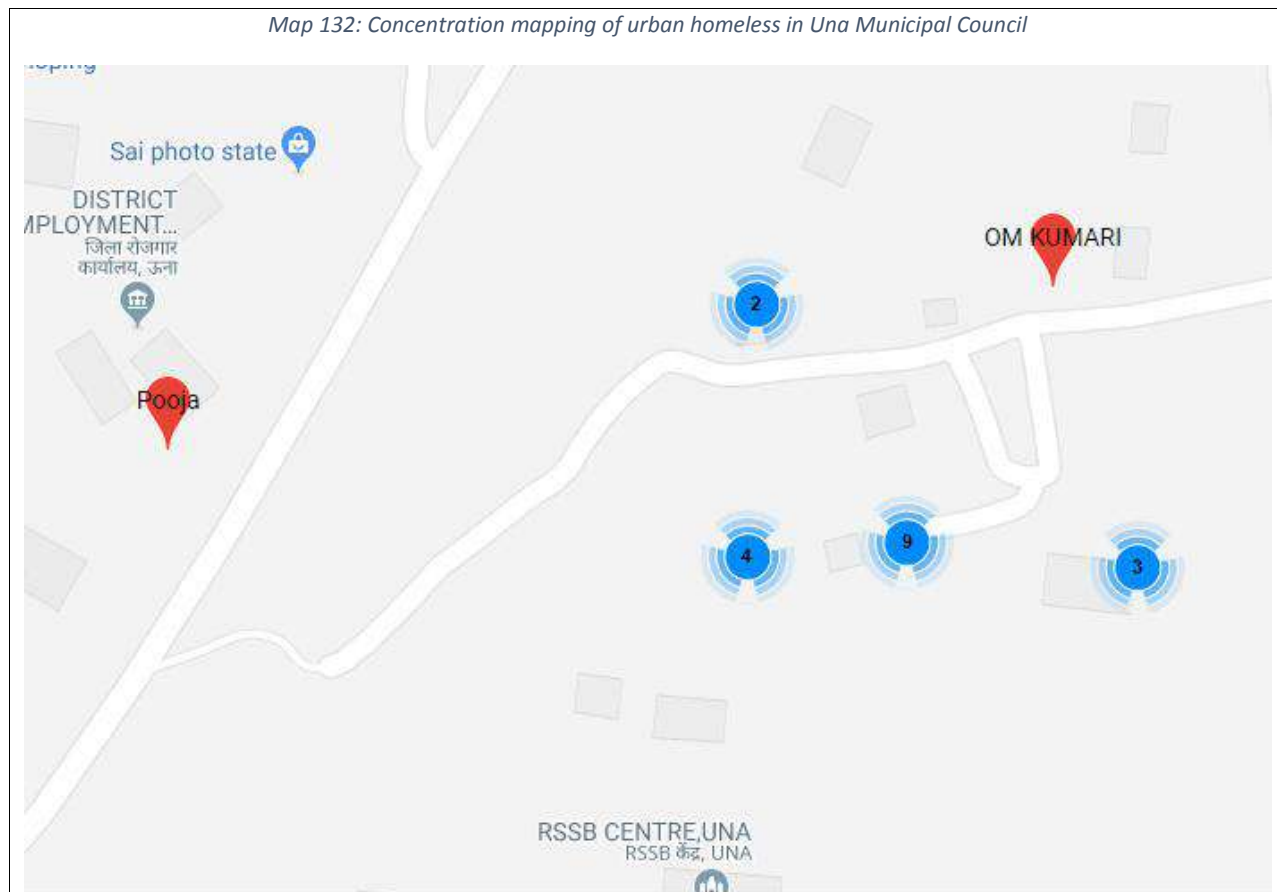
GIS BASED SURVEY OF URBAN HOMELESS IN 54 ULBS OF HIMACHAL PRADESH

S.No.	UID	Location	Name	Aadhaar	Age	Gender	Marital Status	Occupation	Resident Months	Wage	Shelter Type
17	UID5012538	Una	Pooja	NO	6	Female	unmarried	Unemployed		N/A	NO
18	UID1646432	Una	Arti	NO	8	Female	unmarried	Unemployed		N/A	NO
19	UID1838218	NEAR FROM KHADD I.T.I	KAMLA	426386419863	66	Female	married	Unemployed	9-12 months	N/A	NO
20	UID6216192	NEAR FROM KHADD TRUCK UNION	RAM LAL	231318069661	52	Male	married	Day laborer	9-12 months	300	BAMBOO HUT WITH PLASTIC COVER

*Source: Primary Survey

7.10.1.3 Concentration Mapping of Identified Urban Homeless in Una Municipal Council

Given below is the detailed mapping of concentration areas of homeless population in Una:



*Source: Primary Survey

7.10.1.4 Demographic Profile of Urban Homeless in Una Municipal Council

As per the survey, it has been found that there are total 20 urban homeless in Una out of which 12 (60%) are females and 8 (40%) are males. 9 (45%) of the total urban homeless are married and 11 (55%) are unmarried.

Table 7-447: Demographic Profile of Urban Homeless

	Married	Unmarried	Total
Male	5	7	12
Female	4	4	8
Total	9	11	20

MARITAL STATUS OF URBAN HOMELESS

Married 45%

Unmarried 55%

SEX WISE DISTRIBUTION OF URBAN HOMELESS

Male 60%

Female 40%

Source: Primary Survey.

7.10.1.4.1 Age Group Distribution

As per the survey conducted, 50% of Urban Homeless in Una fall under the age group of 0-14 years, 40% fall in the age group of 18-60 years and remaining 5% fall in the age group of 14-18 years and above 60 years each.

Table 7-448: Age group Distribution

Age Group Distribution	
0-14	10
14-18	1
18-60	8
Above 60	1
Total	20

0-14 50%

18-60 40%

14-18 5%

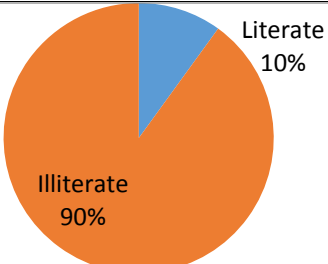
Above 60 5%

Source: Primary Survey.

7.10.1.4.2 Literacy

As per the survey, 90% of the Urban Homeless in Una are illiterate and only 10% are literate.

Table 7-449: Literacy Status of Urban Homeless

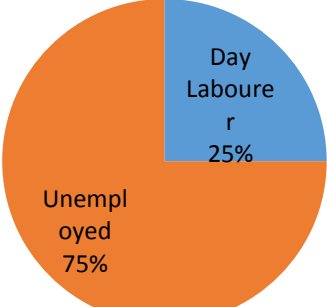
Literacy Status		
Literate	2	
Illiterate	18	
Total	20	

Source: Primary Survey.

7.10.1.4.3 Occupational Structure

As per the survey conducted, 75% (15) of total urban homeless in Una are unemployed and 25% are working as day laborers.

Table 7-450: Occupational Structure of Urban Homeless

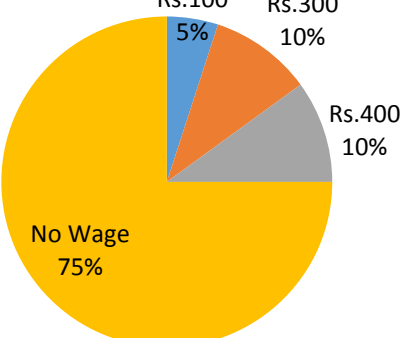
Occupation		
Day Labourer	5	
Unemployed	15	
Total	20	

Source: Primary Survey.

7.10.1.4.3.1 Wage

As per the survey, in Una, 75% (15) of Urban Homeless have no fixed wages, 10% each have their daily wage of Rs 300 and Rs.400 and remaining 5% of Urban Homeless have their daily wage of Rs.100.

Table 7-451: Wages for Urban Homeless

Wages		
Rs.100	1	
Rs.300	2	
Rs.400	2	
No Wage	15	
Total	20	

Source: Primary Survey.

7.10.1.4.4 Health

As per the survey, 82% of Urban Homeless in Una are not suffering from any kind of major health issue and 9% of them are mentally challenged and remaining 9% are physically challenged.

Table 7-452: Health Status of Urban Homeless

Heath Status	
Mentally Challenged	0
Physically Handicapped	0
No Disease	20
Total	20

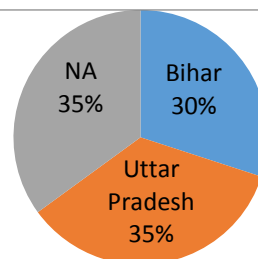
Source: Primary Survey.

7.10.1.4.5 Native Place

As per the survey, 30% of urban homeless belong to Bihar, 35% are from Uttar Pradesh and for the last 35% of them there was no proper response regarding native area.

Table 7-453: Native Place of Urban Homeless

Native Place		
S. No	Place	No of Urban Homeless
1	Bihar	6
2	Uttar Pradesh	7
3	NA	7
	Total	20



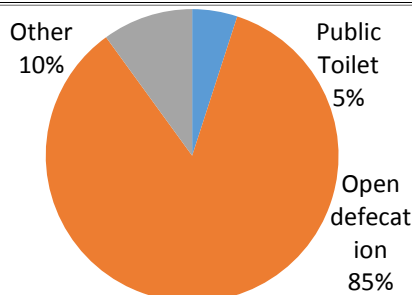
Source: Primary Survey.

7.10.1.4.6 Accessibility to Public Toilets

As per the survey, 85% of the Urban Homeless in Una go for open defecation, 5% have access to public toilets and 10% go for some other options.

Table 7-454: Accessibility to Public Toilets to Urban Homeless

Accessibility to Public Facilities	
Public Toilet	1
Open defecation	17
Other	2
Total	20



Source: Primary Survey.

7.10.1.4.7 Response for Proposed Government Shelter

As per the survey, there is 100% positive response from the urban homeless of Una regarding the proposal of a government shelter.

Table 7-455: Response for Proposed Government Shelter by Urban Homeless

Response	
Positive	20
Negative	0
Other	0
Total	20

Source: Primary Survey.

7.10.1.4.8 Facilities expected from a government shelter

As per the survey conducted, 100% urban homeless expect to have clean drinking water facility, bathing facility and hygienic toilet facility in a government shelter.

Table 7-456: Facilities expected by Urban Homeless from a government shelter

Facilities Required	
Drinking Water	20
Bathing	20
Other	0
Toilet	20

Source: Primary Survey.

7.10.1.4.9 Preferred location for a government shelter

During the survey it has been found that the most preferred location for a government shelter by the 80% of urban homeless in Una is around the bus stand of the city and for 20% there is no preference for area to have a government shelter.

Table 7-457: Preferred location for a government shelter by Urban Homeless

Preferred Location for Government Shelter		
Bus Stand	18	<p>Anywh ere 10%</p> <p>Bus Stand 90%</p>
Anywhere	2	
Total	20	

Source: Primary Survey.

7.10.1.5 Resource Mapping

During the primary survey, focused group discussions and through secondary data following resources were mapped within the municipal boundary of the city which can be used to accommodate urban homeless of the city now or in future. Given below is the detail of the resources mapped:

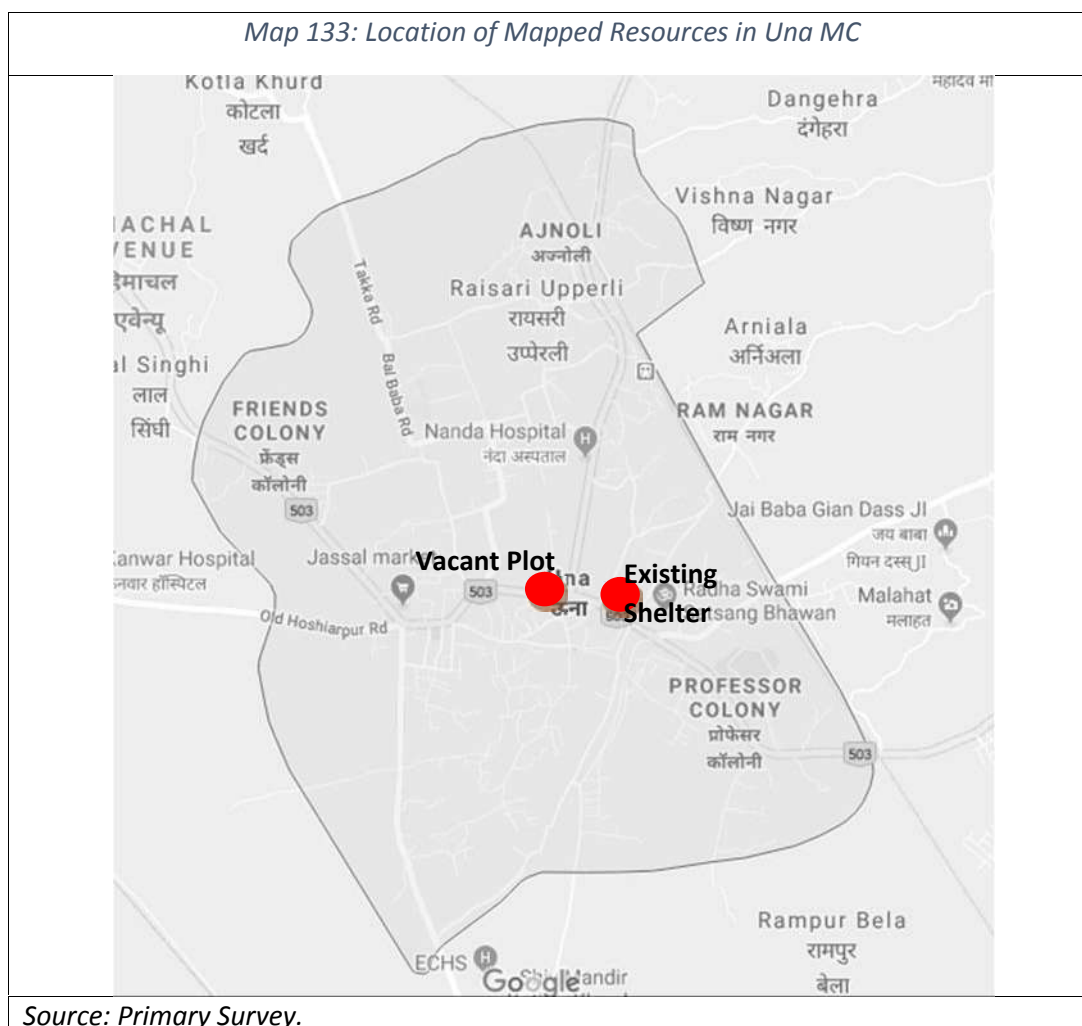
Table 7-458: List of Resources mapped in the city

S. No	Location	Type	Name	Ownership	Condition	Construction type	No. of Rooms	Capacity	Facilities			
									Drinking Water	Bathroom	Toilets	Electricity
1	WARD NO. 4 NEAR KHAD UNA	Existing Shelter	REHAN BASER A	Government	Good	Pucca	6	N/A	Yes	Yes	Yes	Yes
2	ITI OPP.	Vacant Plot	PLOT (area: 1300sqm)	Government	N/A	N/A	N/A	N/A	N/A	N/A	N/A	N/A

Source: Primary Survey.

7.10.1.5.1 Location

Below map shows the geographical location of the identified resource within the city boundary:



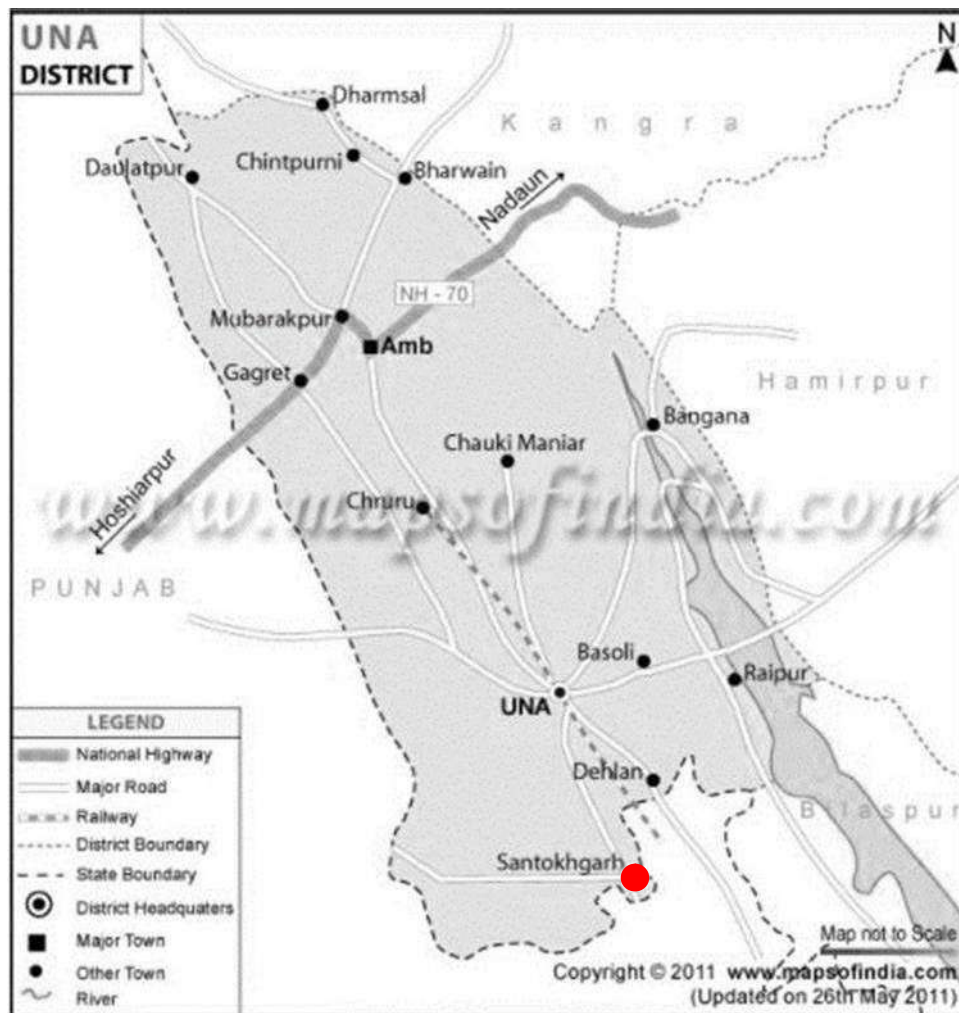
7.10.2 Santokgarh Municipal Council

Santokgarh Municipal Council, with population of 9363 is Una sub district's the most populous Municipal Council located in Una sub district of Una district in the state Himachal Pradesh in India. Total geographical area of Santokgarh is 7 Sq.Km.

7.10.2.1 Location

Nearest railway station is Una which is 16 km far from here. Una is the sub district head quarter and the distance from the city is 16 km. District head quarter of the city is Una which is 16 km away. Shimla is the state head quarter of the city and is 240 km far from here.

Map 134: Location Map of Santokgarh Municipal Council



Source: Maps of India

7.10.2.2 Situational Analysis: Santokgarh Municipal Council

Following 6 urban homeless were found in Santokgarh Municipal Council during the survey:

Table 7-459: List of Identified Urban Homeless in Santokgarh Municipal Council

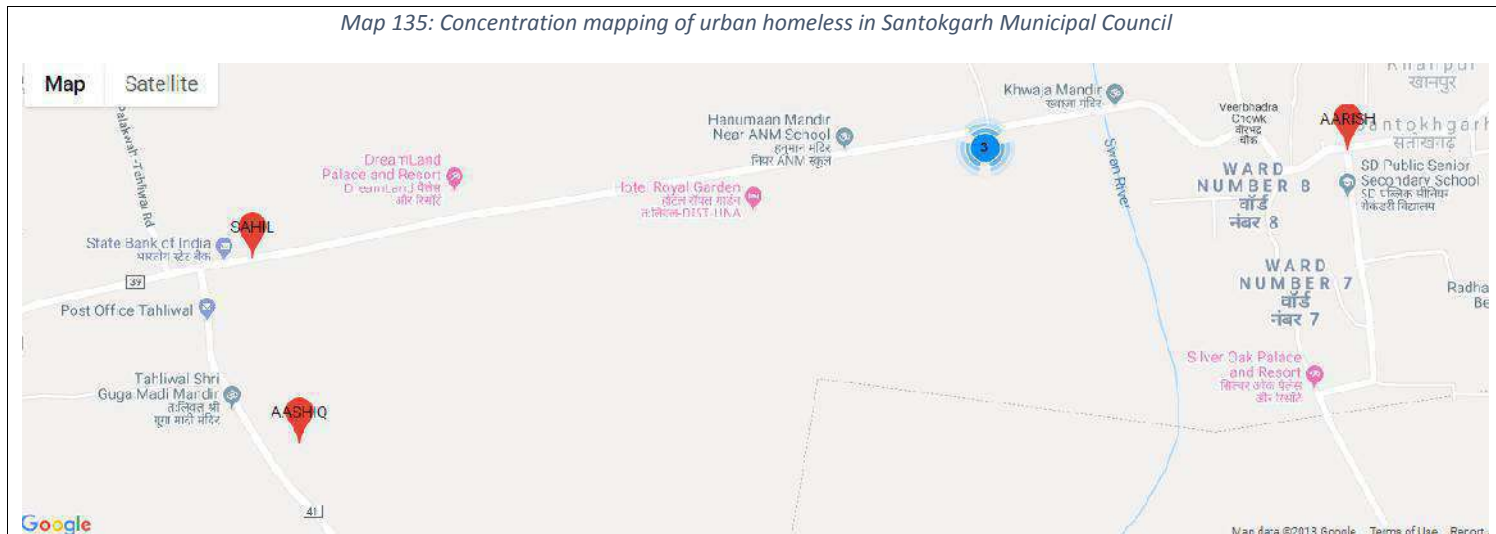
S.No.	UID	Location	Name	Aadhaar	Age	Gender	Marital Status	Occupation	Resident Months	Wage	Shelter Type
1	UID3334089	SANTOKGARH	IKARAR HUSAIN	379686176221	36	Male	married	Day laborer	> 12 months	300	Mud Hut
2	UID1464459	200 MTR. NEAR BY BUS STAND	AARISH	N/A	6	Male	unmarried	Unemployed	> 12 months	N/A	Mud Hut
3	UID4342670	SANTOKGARH	SOHIL	935045028111	9	Male	unmarried	Unemployed	6-9 months	N/A	Mud Hut
4	UID1271921	SANTOKGARH	SAHIL	979677202755	11	Male	unmarried	Unemployed	> 12 months	N/A	Mud Hut
5	UID2017954	SANTOKGARH	RAUNAK	641340913620	32	Female	married	Day laborer	> 12 months	300	Mud Hut
6	UID1976066	SANTOKGARH	AASHIQ	N/A	4	Male	unmarried	Unemployed	> 12 months	N/A	Mud Hut

*Source: Primary Survey

7.10.2.3 Concentration Mapping of Identified Urban Homeless in Santokgarh Municipal Council

Given below is the detailed mapping of concentration areas of homeless population in Santokgarh:

Map 135: Concentration mapping of urban homeless in Santokgarh Municipal Council

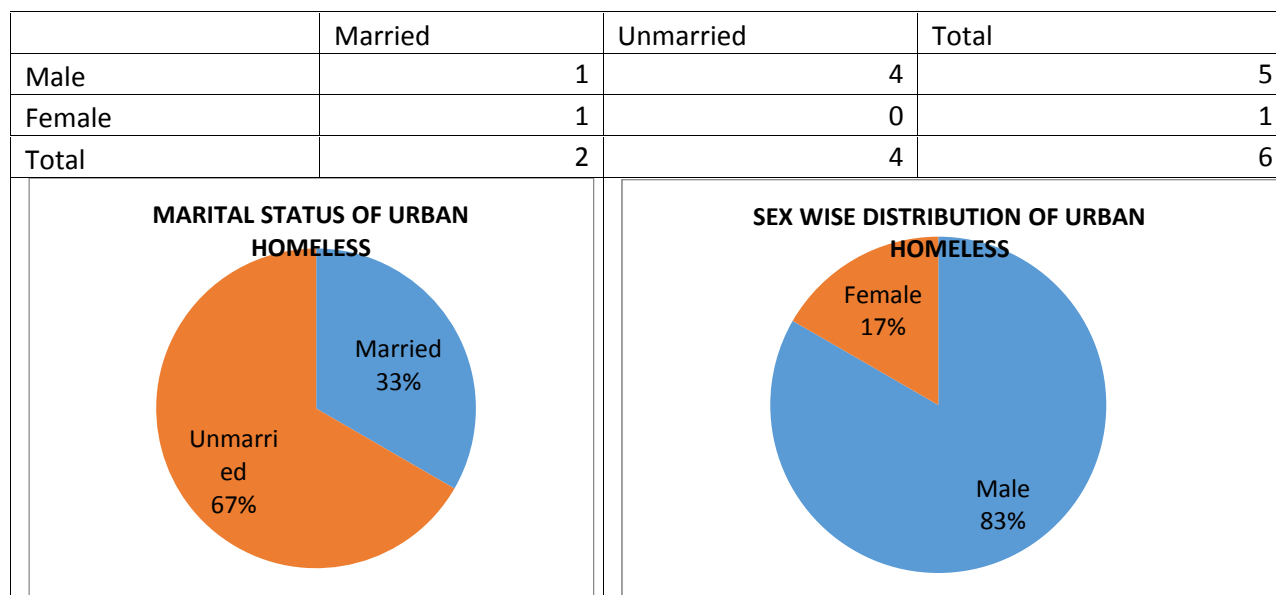


*Source: Primary Survey

7.10.2.4 Demographic Profile of Urban Homeless in Santokgarh Municipal Council

As per the survey, it has been found that there are total 6 urban homeless in Santokgarh out of which 1 (17%) is female and 5 (83%) are males. 2 (33%) of the total urban homeless are married and 4 (67%) are unmarried.

Table 7-460: Demographic Profile of Urban Homeless

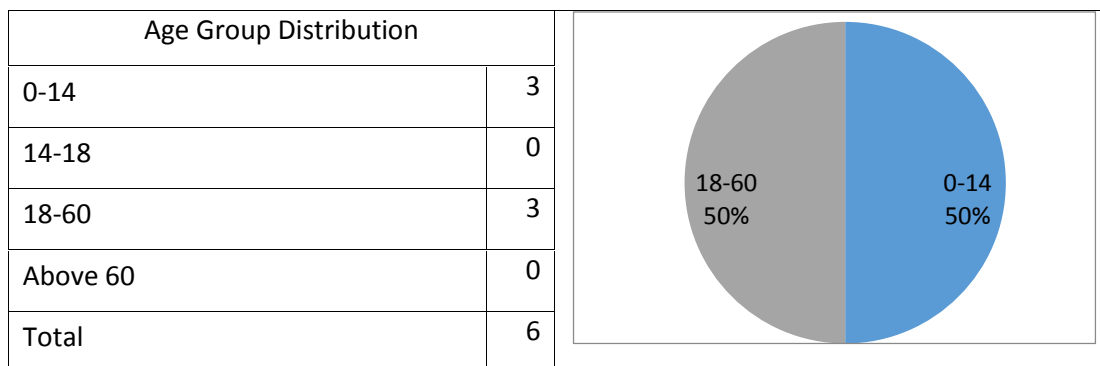


Source: Primary Survey.

7.10.2.4.1 Age Group Distribution

As per the survey conducted, 50% of Urban Homeless in Santokgarh fall under the age group of 18-60 years and other 50% fall in the age group of 0-14 years.

Table 7-461: Age group Distribution

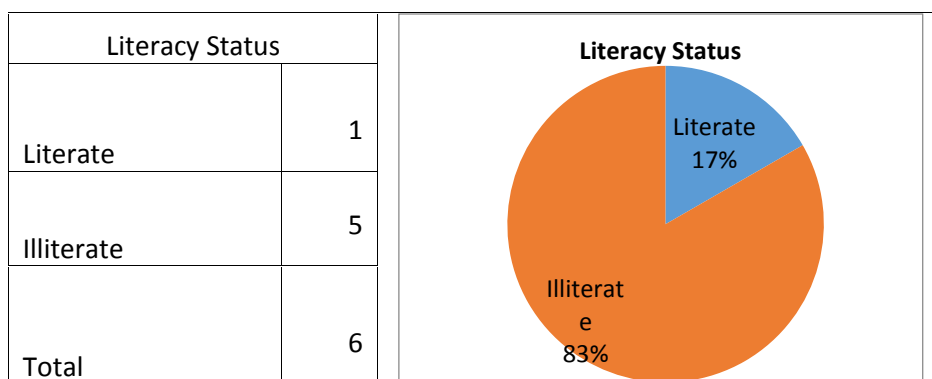


Source: Primary Survey.

7.10.2.4.2 Literacy

As per the survey, 83% of the Urban Homeless in Santokgarh are illiterate and only 17% are literate.

Table 7-462: Literacy Status of Urban Homeless

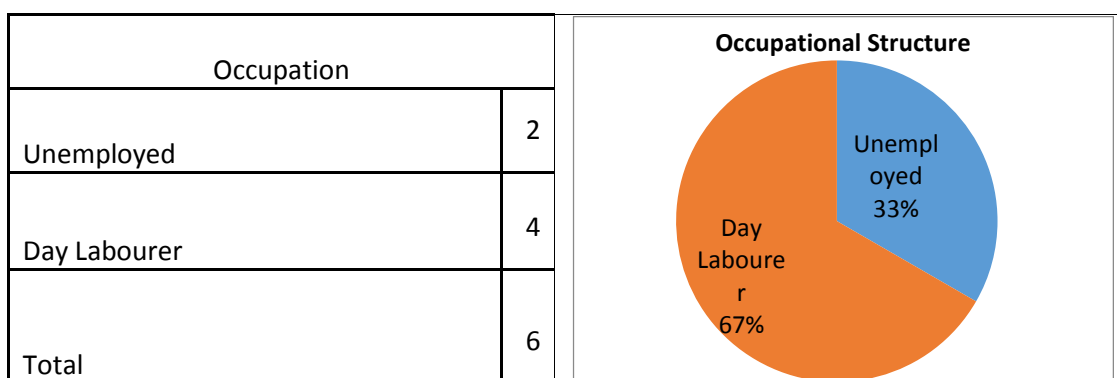


Source: Primary Survey.

7.10.2.4.3 Occupational Structure

As per the survey conducted, 33% of total urban homeless in Santokgarh are unemployed and 67% are working as day laborer.

Table 7-463: Occupational Structure of Urban Homeless

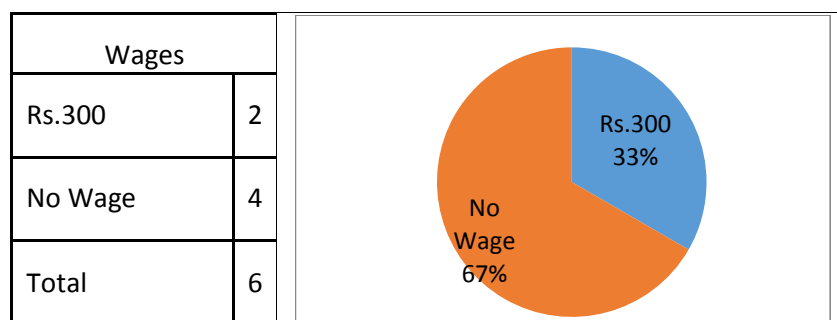


Source: Primary Survey.

7.10.2.4.3.1 Wage

As per the survey, in Santokgarh, 67% of Urban Homeless have no fixed wages and remaining 33% of Urban Homeless have their daily wage of Rs. 300.

Table 7-464: Wages for Urban Homeless



Source: Primary Survey.

7.10.2.4.4 Health

As per the survey, any of Urban Homeless in Santokgarh is not suffering from any kind of major health issue.

Table 7-465: Health Status of Urban Homeless

Heath Status	
Mentally Challenged	0
Physically Handicapped	0
No Disease	6
Total	6

Source: Primary Survey.

7.10.2.4.5 Native Place

During the survey, there was no proper response regarding native area by the urban homeless of Santokgarh.

Table 7-466: Native Place of Urban Homeless

Native Place		
S. No	Place	No of Urban Homeless
1	NA	6
	Total	6

Source: Primary Survey.

7.10.2.4.6 Accessibility to Public Toilets

As per the survey, 100% of the Urban Homeless in Santokgarh have access to public toilets.

Table 7-467: Accessibility to Public Toilets to Urban Homeless

Accessibility to Public Facilities	
Public Toilet	6
Open defecation	0
Total	6

7.10.2.4.7 Response for Proposed Government Shelter

As per the survey, there is 100% positive response from the urban homeless of Santokgarh regarding the proposal of a government shelter.

Table 7-468: Response for Proposed Government Shelter by Urban Homeless

Response	
Positive	6
Negative	0
Other	0
Total	6

Source: Primary Survey.

7.10.2.4.8 Facilities expected from a government shelter

As per the survey conducted, 100% urban homeless expect to have clean drinking water facility, bathing facility and hygienic toilet facility in a government shelter.

Table 7-469: Facilities expected by Urban Homeless from a government shelter

Facilities Required	
Drinking Water	6
Bathing	6
Toilet	6

Source: Primary Survey.

7.10.2.4.9 Preferred location for a government shelter

During the survey it has been found that the most preferred location for a government shelter by the 100% of urban homeless in Santokgarh is around the bus stand of the city.

Table 7-470: Preferred location for a government shelter by Urban Homeless

Preferred Location for Government Shelter	
Bus Stand	6
Total	6

Source: Primary Survey.

7.10.2.5 Resource Mapping

During the primary survey, focused group discussions and through secondary data following resources were mapped within the municipal boundary of the city which can be used to accommodate urban homeless of the city now or in future. Given below is the detail of the resources mapped:

Table 7-471: List of Resources mapped in the city

S. No	Type	No. of Rooms	Capacity	Remarks
1	Existing Shelter	3+ 1 Hall	N/A	Used a community hall

Table 7-472: List of Resources mapped in the city

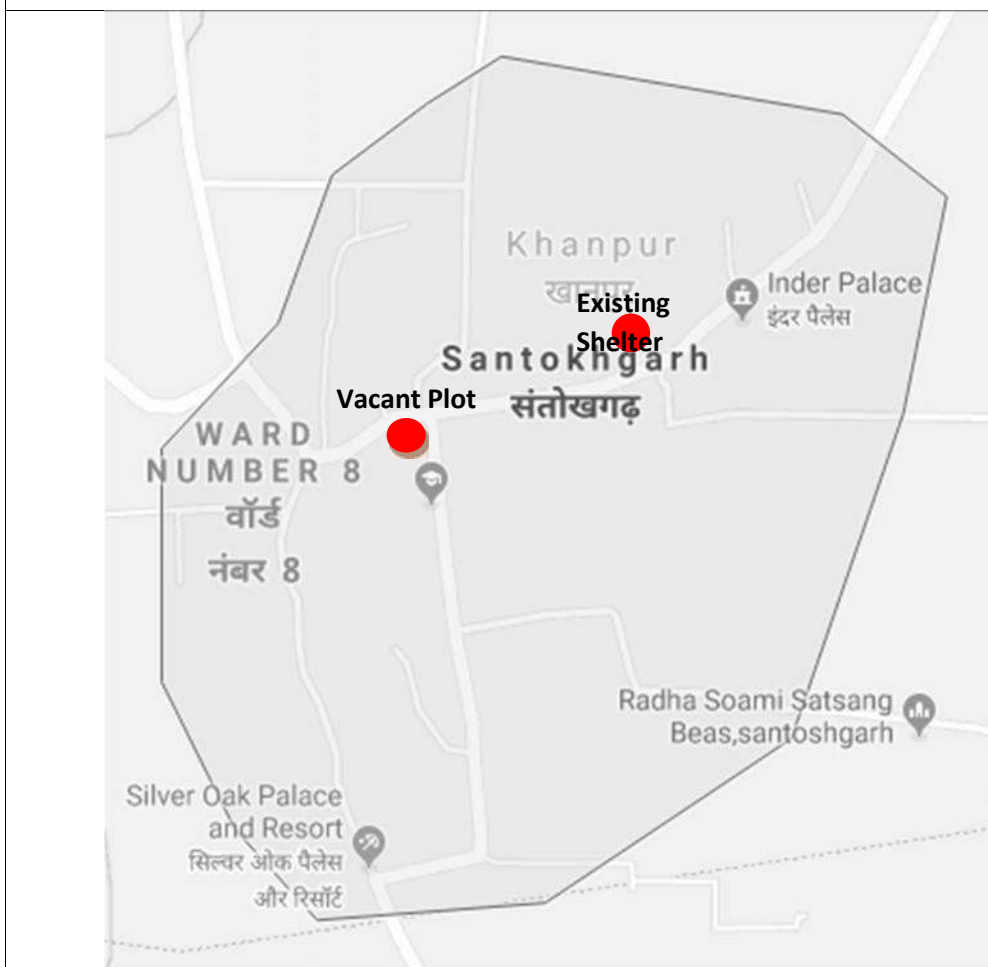
ULB	Type	Name	Ownership
1	Vacant Plot	PLOT (Area: 750 sqm)	Government

Source: Primary Survey.

7.10.2.5.1 Location

Below map shows the geographical location of the identified resource within the city boundary:

Map 136: Location of Mapped Resources in Santokgarh



Source: Primary Survey.

7.10.3 Mehatpur Municipal Council

Mehatpur (M CI) Municipal Council has a population of 9218 and is located in Una sub district of Una district in the state Himachal Pradesh in India. Total geographical area of Mehatpur (MCI) Municipal Council is 3.8 Sq.Km. There are 9 wards in the city, among them Mehatpur Ward No. 09 is the most populous ward with population of 2157 and Mehatpur Ward No 03 is the least populous ward with population of 633.

7.10.3.1 Location

Nearest railway station is Rai Maihatpur which is 2 km far from here. Una is the sub district head quarter and the distance from the city is 12 km. District head quarter of the city is Una which is 12 km away. Shimla is the state head quarter of the city and is 226 km far from here.

Map 137: Location Map of Mehatpur Municipal Council



Source: Maps of India

7.10.3.2 Situational Analysis: Mehatpur Municipal Council

Following 8 urban homeless were found in Mehatpur Municipal Council during the survey:

Table 7-473: List of Identified Urban Homeless in Mehatpur Municipal Council

S.No.	UID	Location	Name	Aadhaar	Age	Gender	Marital Status	Occupation	Resident Months	Wage	Shelter Type
1	UID9609838	MEHATPUR (OPPOSITE TOAL-PLAZA)	DILBER	N/A	16	Male	unmarried	Unemployed	> 12 months	N/A	Bamboo or Teerpal
2	UID1000919	MEHATPUR (NEAR N.P OFFICE)	PANKAJ	610252521731	6	Male	unmarried	Unemployed	> 12 months	N/A	Bamboo or Teerpal
3	UID2142380	MEHATPUR NEAR N.P OFFICE	DATA RAM	585489107174	25	Male	married	Day laborer	> 12 months	150	Bamboo or Teerpal
4	UID2444739	MEHATPUR NEAR N.P OFFICE	SUNAINA	201237451246	10	Female	unmarried	Unemployed	> 12 months	N/A	Bamboo or Teerpal
5	UID1461989	MEHATPUR NEAR N.P OFFICE	AVIKAS	797301411350	7	Male	unmarried	Unemployed	> 12 months	N/A	Bamboo or Teerpal
6	UID1270576	MEHATPUR NEAR N.P OFFICE	MANCHULA DEVI	739654718583	62	Female	married	Unemployed	> 12 months	N/A	Bamboo or Teerpal
7	UID1237764	MEHATPUR (OPPOSITE TOLL-PLAZA)	SHAJU	N/A	65	Male	married	Unemployed	> 12 months	N/A	Bamboo or Teerpal
8	UID1751221	MEHATPUR (OPPOSITE TOLL-PLAZA)	JINDO	N/A	60	Female	married	Unemployed	> 12 months	N/A	Bamboo or Teerpal

*Source: Primary Survey

7.10.3.3 Concentration Mapping of Identified Urban Homeless in Mehatpur Municipal Council

Given below is the detailed mapping of concentration areas of homeless population in Mehatpur:

Map 138: Concentration mapping of urban homeless in Mehatpur Municipal Council



*Source: Primary Survey

7.10.3.4 Demographic Profile of Urban Homeless in Mehatpur Municipal Council

As per the survey, it has been found that there are total 8 urban homeless in Mehatpur out of which 3 are females and 5 are males. 4 of the total urban homeless are married and 4 are unmarried.

Table 7-474: Demographic Profile of Urban Homeless

	Married	Unmarried	Total
Male	2	3	5
Female	2	1	3
Total	4	4	8

MARITAL STATUS OF URBAN HOMELESS

Married 50%
Unmarried 50%

SEX WISE DISTRIBUTION OF URBAN HOMELESS

Male 62%
Female 38%

Source: Primary Survey.

7.10.3.4.1 Age Group Distribution

As per the survey conducted, 37% of Urban Homeless in Mehatpur fall under the age group of 0-14 years, 25% fall in the age group of 18-60 years and are above 60 years old and 13% fall in the age group of 14-18 years.

Table 7-475: Age group Distribution

Age Group Distribution	
0-14	3
14-18	1
18-60	2
Above 60	2
Total	8

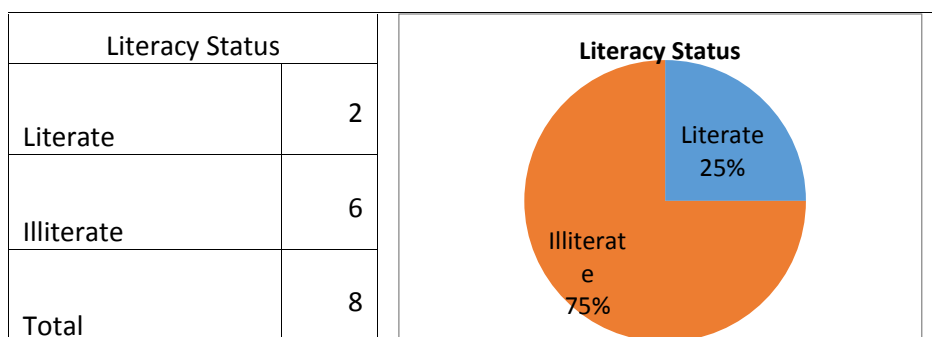
0-14 37%
18-60 25%
Above 60 25%
14-18 13%

Source: Primary Survey.

7.10.3.4.2 Literacy

As per the survey, 75% of the Urban Homeless in Mehatpur are illiterate and only 25% are literate.

Table 7-476: Literacy Status of Urban Homeless

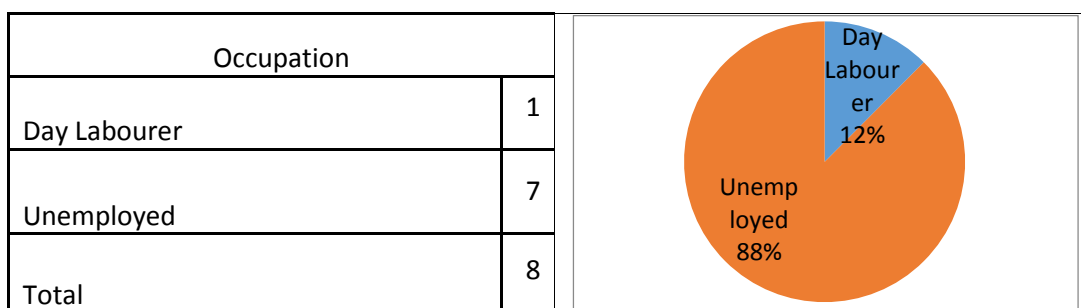


Source: Primary Survey.

7.10.3.4.3 Occupational Structure

As per the survey conducted, 88% of total urban homeless in Mehatpur are unemployed and 12% are working as day laborers.

Table 7-477: Occupational Structure of Urban Homeless

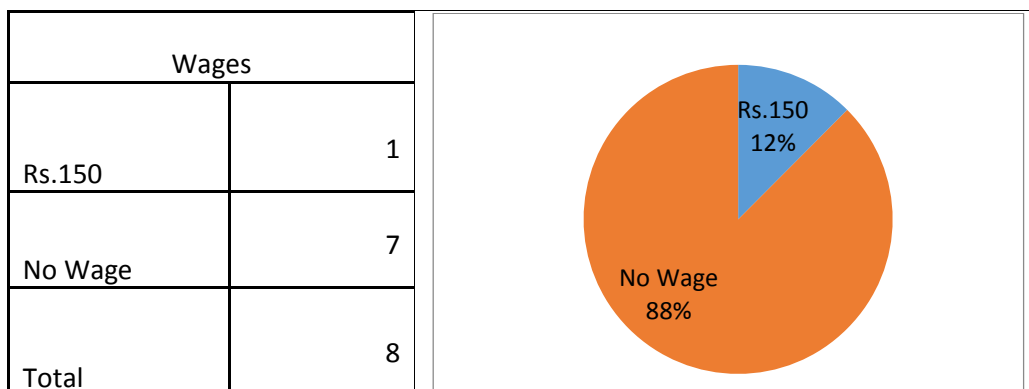


Source: Primary Survey.

7.10.3.4.3.1 Wage

As per the survey, in Mehatpur, 86% of Urban Homeless have no fixed wages and 14% have their daily wage of Rs. 150.

Table 7-478: Wages for Urban Homeless



Source: Primary Survey.

7.10.3.4.4 Health

As per the survey, any Urban Homeless in Mehatpur is not suffering from any kind of major health issue.

Table 7-479: Health Status of Urban Homeless

Heath Status	
Mentally Challenged	0
Physically Handicapped	0
No Disease	8
Total	8

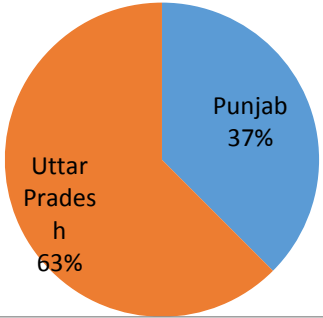
Source: Primary Survey.

7.10.3.4.5 Native Place

As per the survey, 63% of urban homeless belong to Uttar Pradesh and 37% of them are from Punjab.

Table 7-480: Native Place of Urban Homeless

Native Place		
S. No	Place	No of Urban Homeless
1	Punjab	3
2	Uttar Pradesh	5
	Total	8



A pie chart illustrating the distribution of native places for urban homeless. The chart is divided into two segments: a larger orange segment representing Uttar Pradesh at 63%, and a smaller blue segment representing Punjab at 37%.

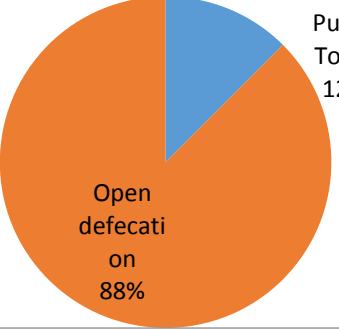
Source: Primary Survey.

7.10.3.4.6 Accessibility to Public Toilets

As per the survey, 88% of the Urban Homeless in Mehatpur go for open defecation and 12% have access to public toilets.

Table 7-481: Accessibility to Public Toilets to Urban Homeless

Accessibility to Public Facilities	
Public Toilet	1
Open defecation	7
Other	0
Total	8



A pie chart illustrating the distribution of accessibility to public facilities. The chart is divided into two segments: a large orange segment representing Open defecation at 88%, and a smaller blue segment representing Public Toilet at 12%.

Source: Primary Survey.

7.10.3.4.7 Response for Proposed Government Shelter

As per the survey, there is 100% positive response from the urban homeless of Mehatpur regarding the proposal of a government shelter.

Table 7-482: Response for Proposed Government Shelter by Urban Homeless

Response	
Positive	8
Negative	0
Other	0
Total	8

Source: Primary Survey.

7.10.3.4.8 Facilities expected from a government shelter

As per the survey conducted, 100% urban homeless expect to have clean drinking water facility, bathing facility and hygienic toilet facility in a government shelter.

Table 7-483: Facilities expected by Urban Homeless from a government shelter

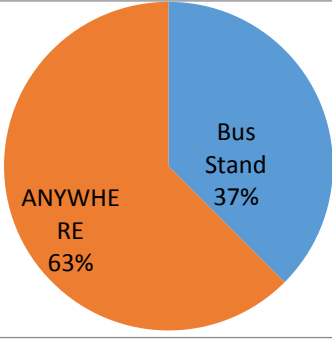
Facilities Required	
Drinking Water	8
Bathing	8
Toilet	8

Source: Primary Survey.

7.10.3.4.9 Preferred location for a government shelter

During the survey it has been found that there is no preference for area to have a government shelter by 63% urban homeless in Mehatpur and for 37% it is around the bus stand of the city.

Table 7-484: Preferred location for a government shelter by Urban Homeless

Preferred Location for Government Shelter		
Bus Stand	3	 <p>A pie chart illustrating the preferred locations for a government shelter. The chart is divided into two segments: a larger orange segment representing 'ANYWHERE' at 63%, and a smaller blue segment representing 'Bus Stand' at 37%.</p>
Anywhere	5	
Total	8	

Source: Primary Survey.

7.10.3.5 Resource Mapping

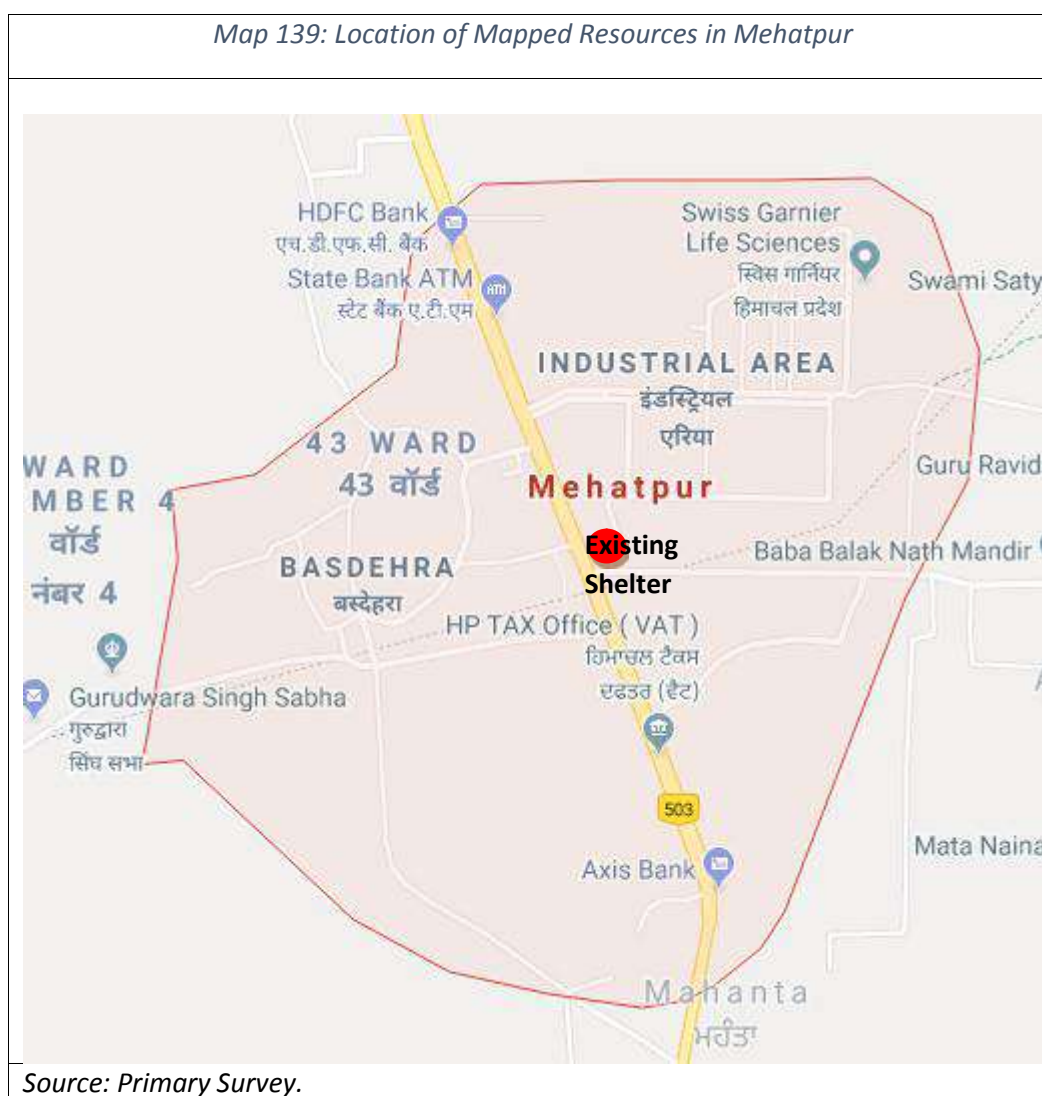
During the primary survey, focused group discussions and through secondary data following resources were mapped within the municipal boundary of the city which can be used to accommodate urban homeless of the city now or in future. Given below is the detail of the resources mapped:

Table 7-485: List of Resources mapped in the city

S. No	Type	No. of Rooms	Capacity	Remarks
1	Existing Shelter	4 + 1 Hall	N/A	Used for MC Office

7.10.3.5.1 Location

Below map shows the geographical location of the identified resource within the city boundary:



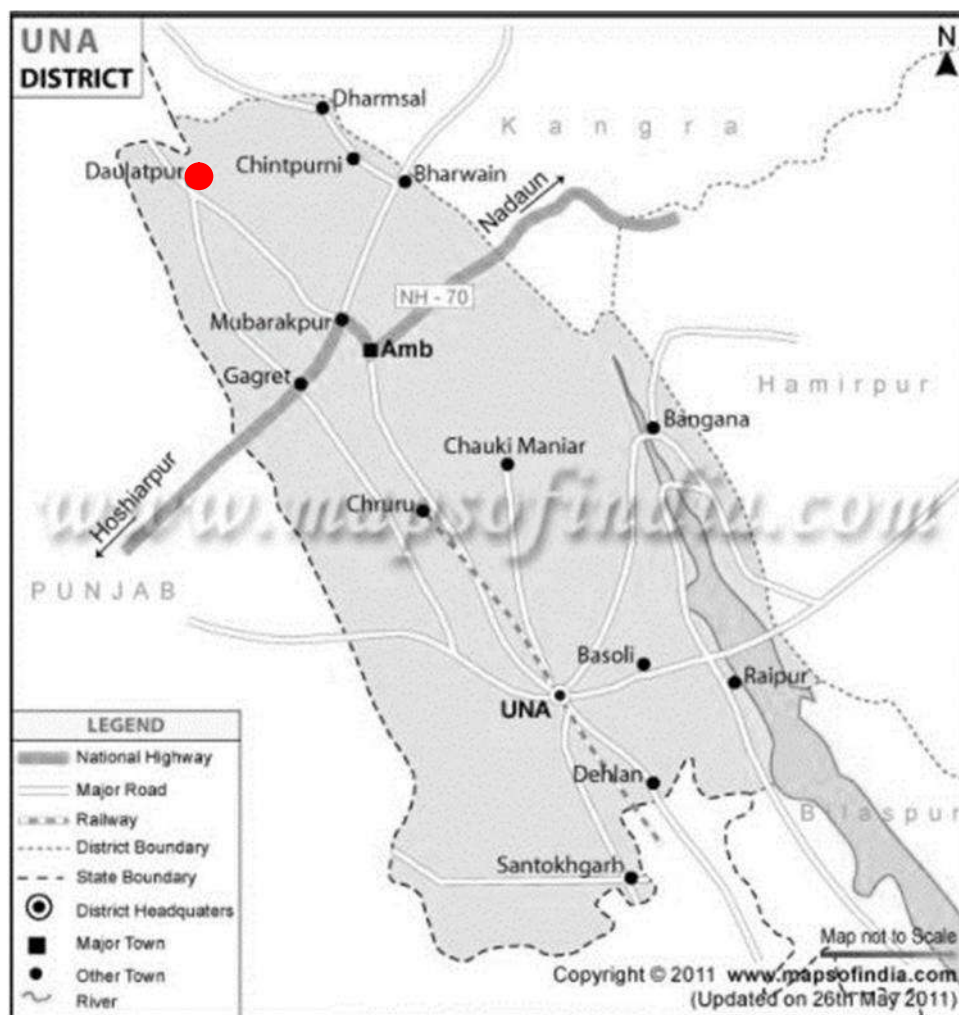
7.10.4 Daulatpur Nagar Panchayat

Daulatpur Nagar Panchayat has a population of 3763 and is located in Una district in the state Himachal Pradesh in India. Total geographical area of Daulatpur Nagar Panchayat is 5.09 Sq.Km. There are 7 wards in the city, among them Daulatpur Ward No. 01 is the most populous ward with population of 871 and Daulatpur Ward No. 03 is the least populous ward with population of 325.

7.10.4.1 Location

Nearest railway station is Hoshiarpur which is 40 km far from here. Amb is the sub district head quarter and the distance from the city is 18 km. District head quarter of the city is Una which is 50 km away. Shimla is the state head quarter of the city and is 288 km far from here.

Map 140: Location Map of Daulatpur Nagar Panchayat



Source: Maps of India

7.10.4.2 Situational Analysis: Daulatpur Nagar Panchayat

No urban homeless were found in Daulatpur Nagar Panchayat during the survey.

7.10.4.3 Resource Mapping

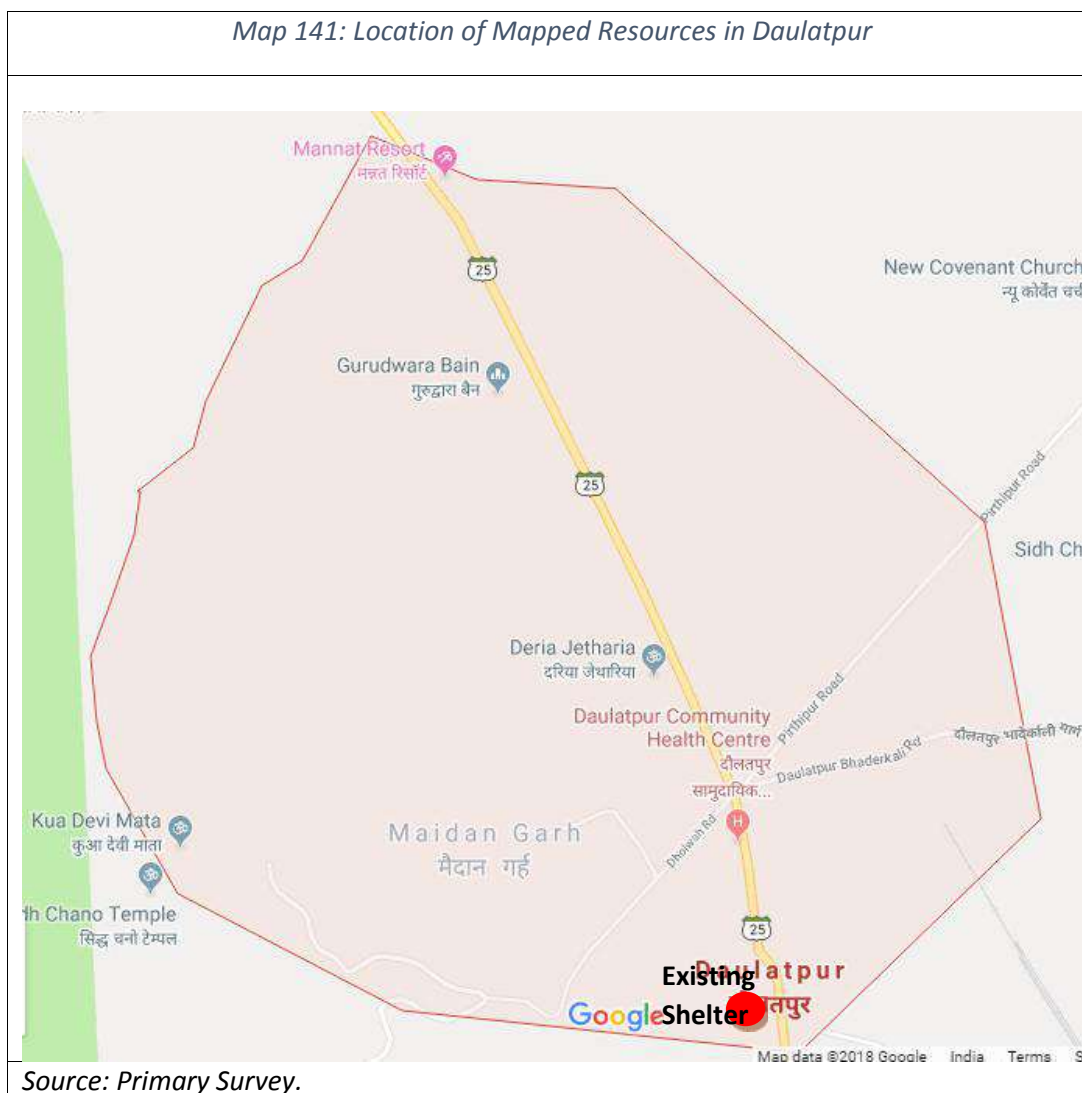
During the primary survey, focused group discussions and through secondary data following resources were mapped within the municipal boundary of the city which can be used to accommodate urban homeless of the city now or in future. Given below is the detail of the resources mapped:

Table 7-486: List of Resources mapped in the city

S. No	Type	No. of Rooms	Capacity	Remarks
1	Shelter under construction	NA	N/A	Court case

7.10.4.3.1 Location

Below map shows the geographical location of the identified resource within the city boundary:



7.10.5 Tahliwal Nagar Panchayat

Tahliwal Nagar Panchayat is located in Una district in the state Himachal Pradesh in India. It has a population of 3565 and a total geographical area of 7.96 Sq.Km.

7.10.5.1 Location

Nearest railway station is Una which is 23 km far from here. Una Municipal council is the district headquarter for the ULB which is 23 km from here. Shimla is the state headquarter for the city which is 158 Km from here

Map 142: Location Map of Tahliwal Nagar Panchayat



Source: Maps of India

7.10.5.2 Situational Analysis: Tahliwal Nagar Panchayat

Following 4 urban homeless were found in Tahliwal Nagar Panchayat during the survey:

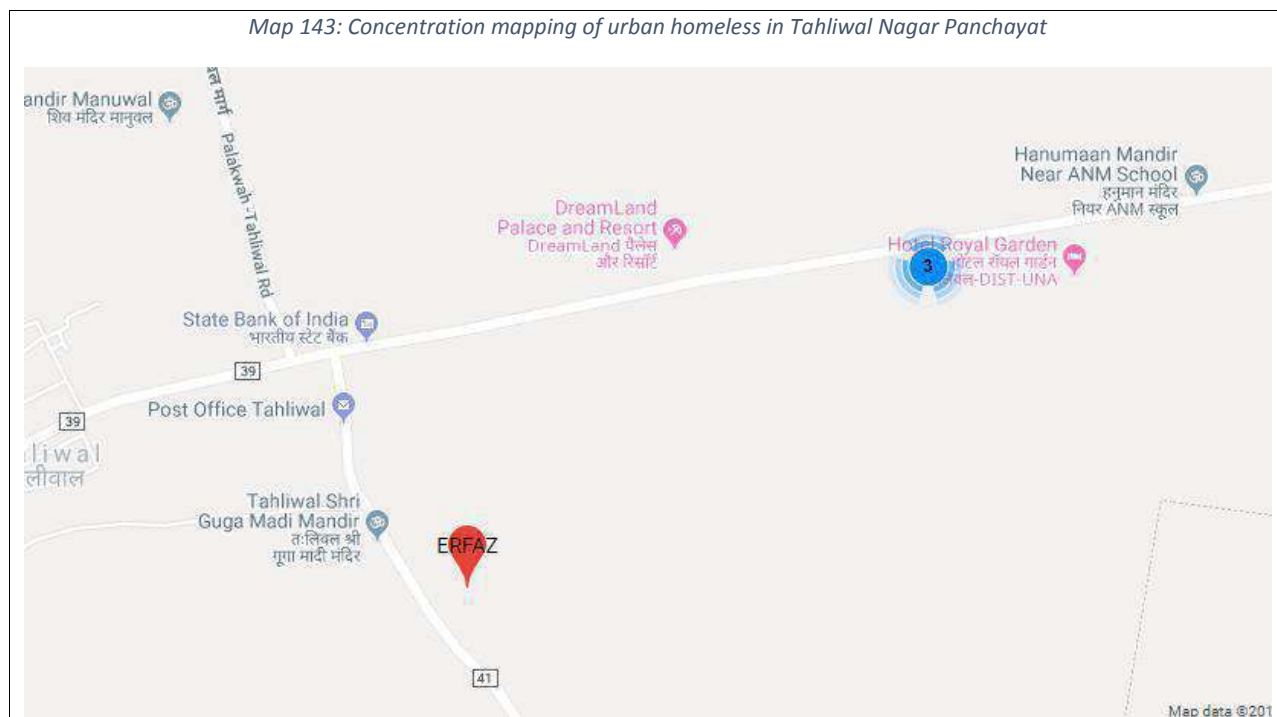
Table 7-487: List of Identified Urban Homeless in Tahliwal Nagar Panchayat

S.No.	UID	Location	Name	Aadhaar	Age	Gender	Marital Status	Occupation	Resident Months	Wage	Shelter Type
1	UID5049356	TAHLIWAL	RANA DEEN	21896103354886	38	Male	married	Day laborer	> 12 months	150,1000-3000	Mud Hut
2	UID8165423	TAHLIWAL	HALIMA BIBI	N/A	38	Female	married	Unemployed	> 12 months	N/A	Mud Hut
3	UID7162476	TAHLIWAL WARD NO.4	MEER HAMSA	N/A	5	Male	unmarried	Unemployed	9-12 months	N/A	Mud Hut
4	UID8315714	TAHLIWAL WARD NO.4	ERFAZ	N/A	4	Male	unmarried	Unemployed	> 12 months	N/A	Mud Hut

*Source: Primary Survey

7.10.5.3 Concentration Mapping of Identified Urban Homeless in Tahliwal Nagar Panchayat

Given below is the detailed mapping of concentration areas of homeless population in Tahliwal:



*Source: Primary Survey

7.10.5.4 Demographic Profile of Urban Homeless in Tahliwal Nagar Panchayat

As per the survey, it has been found that there are total 4 urban homeless in Tahliwal out of which 1 (25%) is females and 3 (75%) are males. 2 (50%) of the total urban homeless are married and 2 (50%) are unmarried.

Table 7-488: Demographic Profile of Urban Homeless

	Married	Unmarried	Total
Male	1	2	3
Female	1	0	1
Total	2	2	4

MARITAL STATUS OF URBAN HOMELESS

A pie chart titled 'MARITAL STATUS OF URBAN HOMELESS' showing two equal halves. The right half is blue and labeled 'Married 50%'. The left half is orange and labeled 'Unmarried 50%'.

SEX WISE DISTRIBUTION OF URBAN HOMELESS

A pie chart titled 'SEX WISE DISTRIBUTION OF URBAN HOMELESS' showing two unequal parts. The larger part is blue, representing 'Male 75%'. The smaller part is orange, representing 'Female 25%'.

Source: Primary Survey.

7.10.5.4.1 Age Group Distribution

As per the survey conducted, 50% of Urban Homeless in Tahliwal fall under the age group of 18-60 years and other 50% fall in the age group of 0-14 years.

Table 7-489: Age group Distribution

Age Group Distribution	
0-14	2
14-18	0
18-60	2
Above 60	0
Total	4

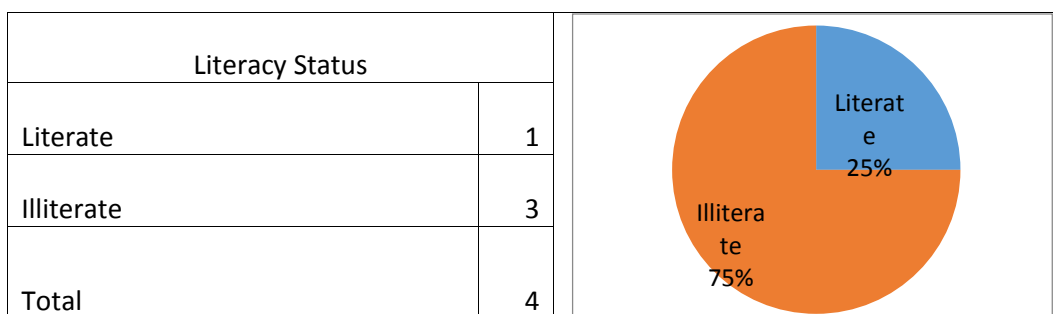
A pie chart showing two equal halves. The right half is blue and labeled '0-14 50%'. The left half is grey and labeled '18-60 50%'.

Source: Primary Survey.

7.10.5.4.2 Literacy

As per the survey, 75% of the Urban Homeless in Tahliwal are illiterate and only 25% are literate.

Table 7-490: Literacy Status of Urban Homeless

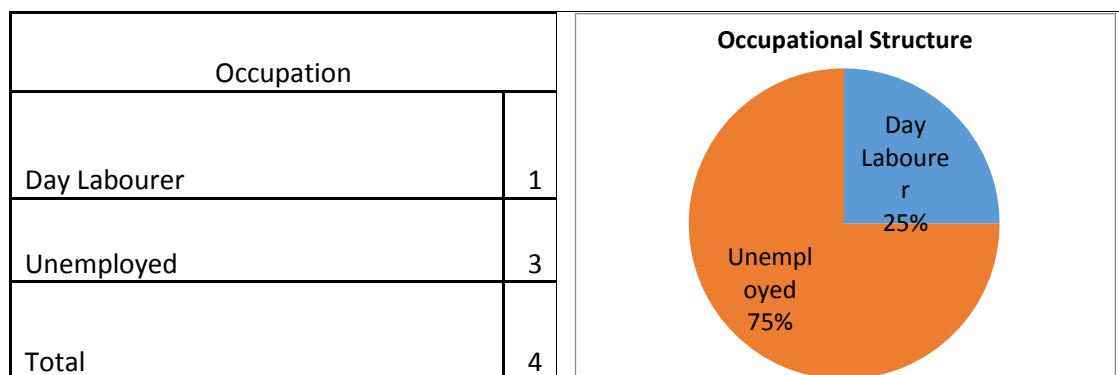


Source: Primary Survey.

7.10.5.4.3 Occupational Structure

As per the survey conducted, 75% (3) of total urban homeless in Tahliwal are unemployed and 25% are working as day laborer.

Table 7-491: Occupational Structure of Urban Homeless

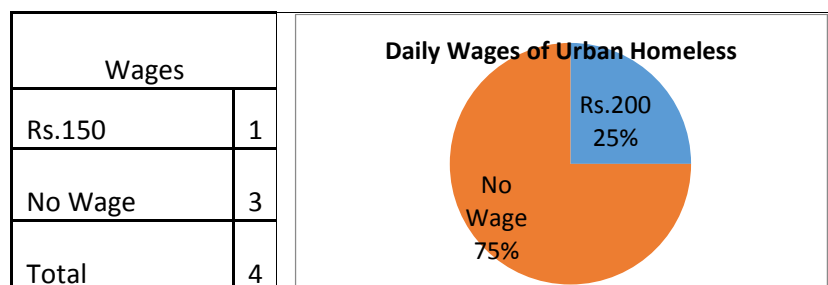


Source: Primary Survey.

7.10.5.4.3.1 Wage

As per the survey, in Tahliwal, 75% (3) of Urban Homeless have no fixed wages and 25% have their daily wage of Rs 150.

Table 7-492: Wages for Urban Homeless



Source: Primary Survey.

7.10.5.4.4 Health

As per the survey, any of Urban Homeless in Tahliwal is not suffering from any kind of major health issue.

Table 7-493: Health Status of Urban Homeless

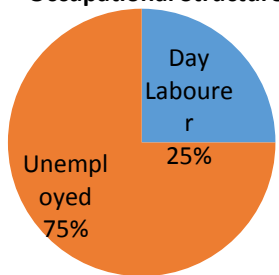
Heath Status	
Mentally Challenged	0
Physically Handicapped	0
No Disease	4
Total	4

Source: Primary Survey.

7.10.5.4.5 Native Place

As per the survey, all the urban homeless in Tahliwal belong to Himachal Pradesh itself.

Table 7-494: Native Place of Urban Homeless

Native Place			Occupational Structure
S. No	Place	No of Urban Homeless	
1	Himachal Pradesh	4	 <p>Occupational Structure</p> <p>Day Labourer 25%</p> <p>Unemployed 75%</p>
	Total	4	

Source: Primary Survey.

7.10.5.4.6 Accessibility to Public Toilets

As per the survey, 100% of the Urban Homeless in Tahliwal go for open defecation.

Table 7-495: Accessibility to Public Toilets to Urban Homeless

Accessibility to Public Facilities	
Public Toilet	0
Open defecation	4
Other	0
Total	4

Source: Primary Survey.

7.10.5.4.7 Response for Proposed Government Shelter

As per the survey, there is 100% positive response from the urban homeless of Tahliwal regarding the proposal of a government shelter.

Table 7-496: Response for Proposed Government Shelter by Urban Homeless

Response	
Positive	4
Negative	0
Other	0
Total	4

Source: Primary Survey.

7.10.5.4.8 Facilities expected from a government shelter

As per the survey conducted, 100% urban homeless expect to have clean drinking water facility, bathing facility and hygienic toilet facility in a government shelter.

Table 7-497: Facilities expected by Urban Homeless from a government shelter

Facilities Required	
Drinking Water	4
Bathing	4
Toilet	4

Source: Primary Survey.

7.10.5.4.9 Preferred location for a government shelter

During the survey it has been found that the most preferred location for a government shelter by the 50% of urban homeless in Tahliwal is around the bus stand of the city and for 50% there is no preference for area to have a government shelter.

Table 7-498: Preferred location for a government shelter by Urban Homeless

Preferred Location for Government Shelter		
Bus Stand	2	<p>A pie chart illustrating the preferences for the location of a government shelter. The chart is divided into two equal halves. The left half is orange and labeled 'ANYWHERE 50%'. The right half is blue and labeled 'Bus Stand 50%'.</p>
ANYWHERE	2	
Total	4	

Source: Primary Survey.

7.10.5.5 Resource Mapping

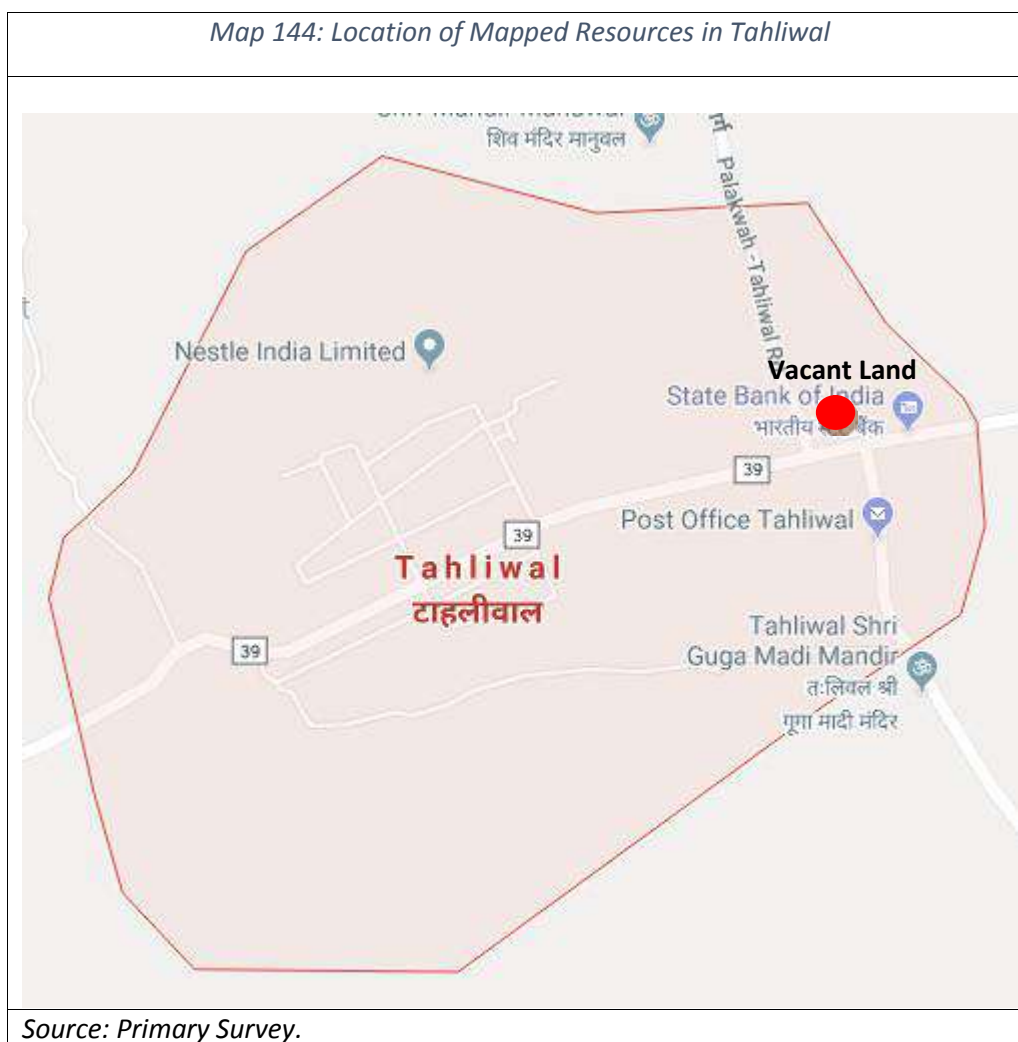
During the primary survey, focused group discussions and through secondary data following resources were mapped within the municipal boundary of the city which can be used to accommodate urban homeless of the city now or in future. Given below is the detail of the resources mapped:

Table 7-499: List of Resources mapped in the city

S. No	Type	Area	Ownership	Location
1	Vacant Land	900 sqm	HP Government	Near Nagar Panchayat

7.10.5.5.1 Location

Below map shows the geographical location of the identified resource within the city boundary:



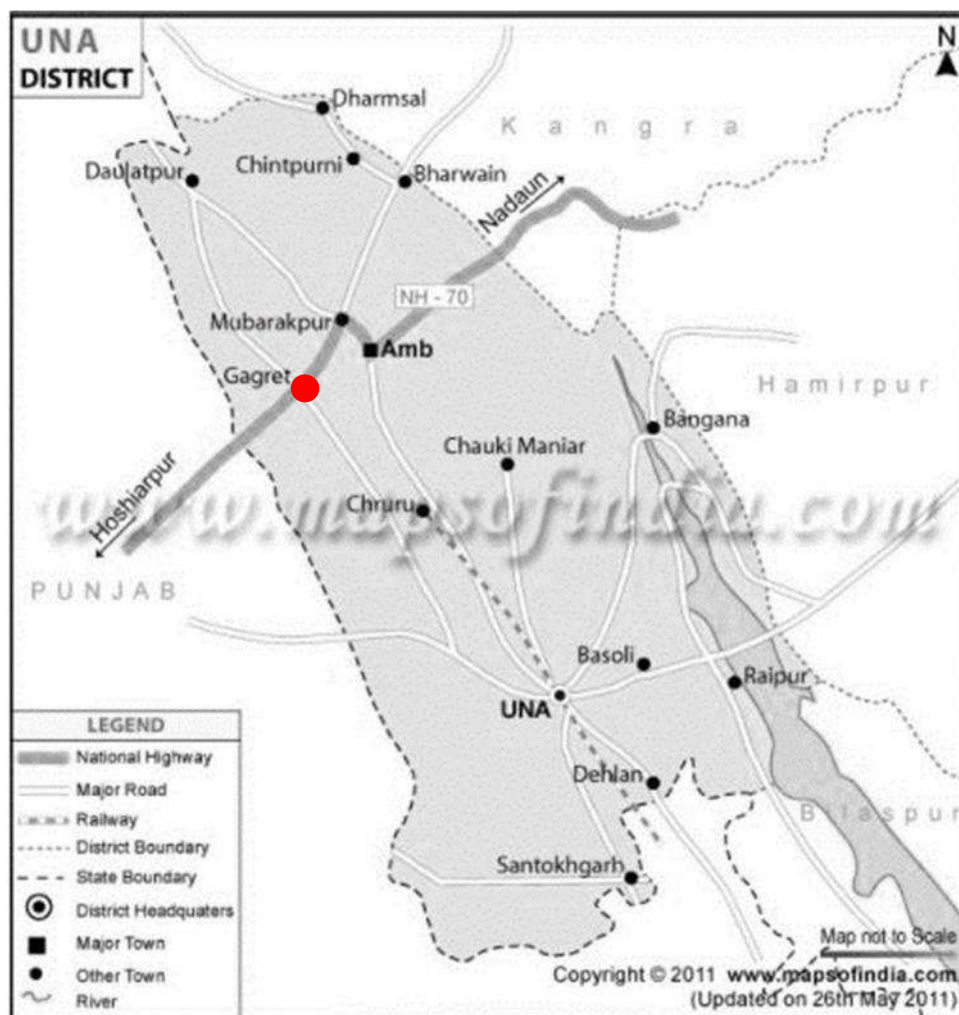
7.10.6 Gagret Nagar Panchayat

Gagret Nagar Panchayat has a population of 3847 and is located in Amb sub district of Una district in the state Himachal Pradesh in India. Total geographical area of Gagret Nagar Panchayat is 3.80 Sq.Km. There are 7 wards in the city, among them Gagret Ward No. 04 is the most populous ward with population of 675 and Gagret Ward No. 07 is the least populous ward with population of 361.

7.10.6.1 Location

Nearest railway station is Hoshiarpur which is 28 km far from here. Amb is the sub district head quarter and the distance from the city is 11 km. District head quarter of the city is Una which is 35 km away. Shimla is the state head quarter of the city and is 275 km far from here.

Map 145: Location Map of Gagret Nagar Panchayat



Source: Maps of India

7.10.6.2 Situational Analysis: Gagret Nagar Panchayat

Following 17 urban homeless were found in Gagret Nagar Panchayat during the survey:

Table 7-500: List of Identified Urban Homeless in Gagret Nagar Panchayat

S.No.	UID	Location	Name	Aadhaar	Age	Gender	Marital Status	Occupation	Resident Months	Wage	Shelter Type
1	UID8591875	GAGRET NEAR POLICE STATION 500 MTR. AHEAD LEFT SID	SHYAM	N/A	28	Male	married	Day laborer	> 12 months	100	Bamboo hut with Plastic Cover
2	UID1820009	GAGRET	FUL DEVI	787132900849	30	Female	married	Day laborer	> 12 months	100	Bamboo hut with Plastic Cover
3	UID2034014	GAGRET NEAR POLICE STATION 500 MTR. AHEAD ROAD SID	SAMBHU RAM	N/A	35	Male	married	Day laborer	> 12 months	100	Bamboo hut with Plastic Cover
4	UID1159732	GAGRET	RAJAN	N/A	1	Male	unmarried	Unemployed	> 12 months	N/A	Bamboo hut with Plastic Cover
5	UID5294391	GAGRET	KHUSHBU KUMARI	N/A	6	Female	unmarried	Unemployed	> 12 months	N/A	Bamboo hut with Plastic Cover
6	UID1745532	GAGRET	RAHUL	N/A	5	Male	unmarried	Unemployed	> 12 months	N/A	Bamboo hut with Plastic Cover
7	UID2196237	GAGRET	RAKESH	N/A	3	Male	unmarried	Unemployed	> 12 months	N/A	Bamboo Hut with Plastic Cover
8	UID1601900	GAGRET (NEAR BY POLICE STATION 500 M)	SANGEETA DEVI	586604742386	21	Female	unmarried	Unemployed	> 12 months	N/A	Bamboo Hut with Plastic Cover

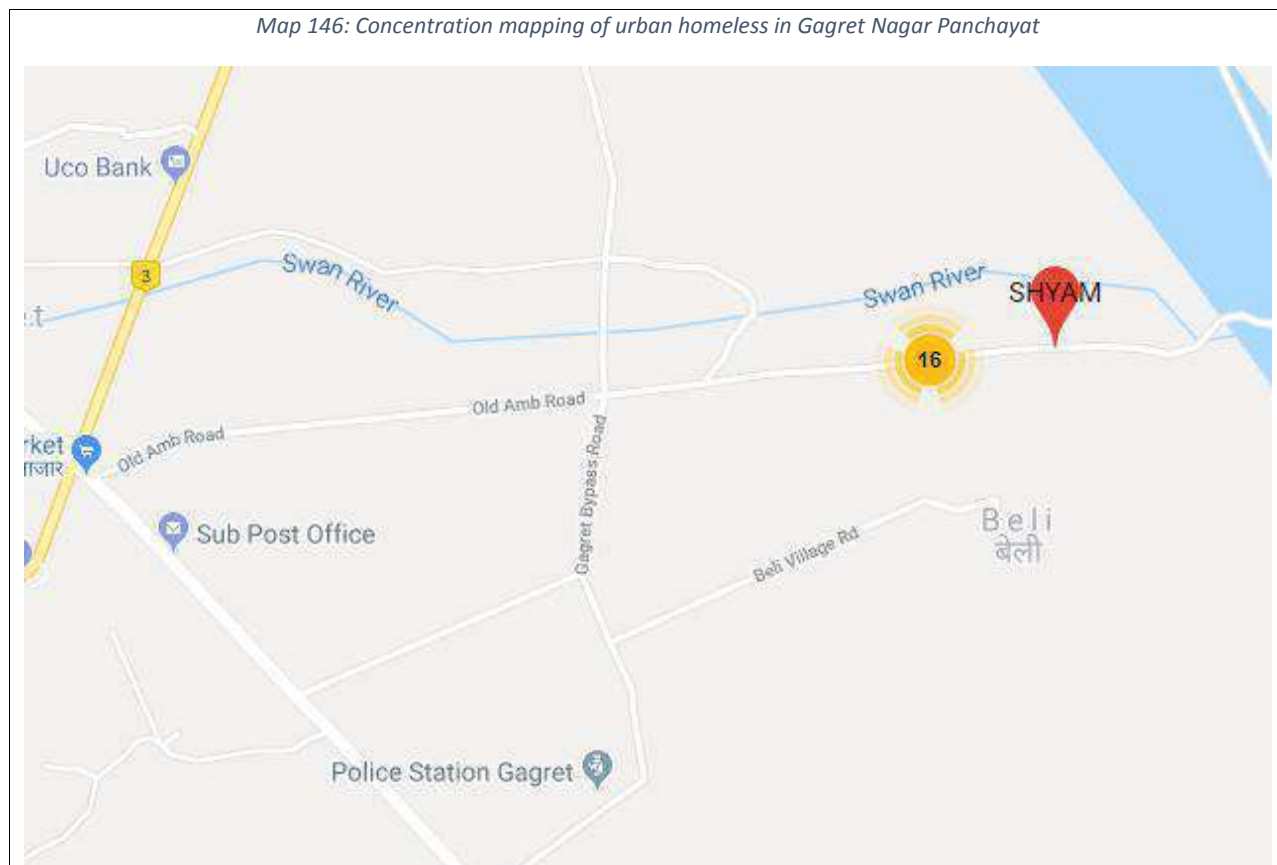
GIS BASED SURVEY OF URBAN HOMELESS IN 54 ULBS OF HIMACHAL PRADESH

S.No.	UID	Location	Name	Aadhaar	Age	Gender	Marital Status	Occupation	Resident Months	Wage	Shelter Type
9	UID7409191	GAGRET	MADAN PAL	N/A	22	Male	married	Day laborer	> 12 months	100	Tin Shed
10	UID5491077	GAGRET	CHANDNI	N/A	20	Female	married	Day laborer	6-9 months	100	Tin Shed
11	UID8773271	GAGRET	NEHA	N/A	1	Female	unmarried	Unemployed	0-3 months	N/A	Tin Shed
12	UID1593938	GAGRET	DURGA	N/A	7	Female	unmarried	Unemployed	9-12 months	N/A	Tin Shed
13	UID1797275	GAGRET	SHIVAM	N/A	3	Male	unmarried	Unemployed	> 12 months	N/A	Tin Shed
14	UID1915041	GAGRET NAER POLICE STATION 500 MTR.	GOURISH	316603024933	34	Male	married	Day laborer	> 12 months	150	Tin Shed
15	UID1482931	GAGRET (NEAR POLICE STATION)	ANITA	260708614312	34	Female	married	Day laborer	> 12 months	150	Tin Shed
16	UID1940817	GAGRET (NEAR POLICE STATION)	KHUSHBOO	N/A	10	Female	unmarried	Unemployed	> 12 months	N/A	Tin Shed
17	UID6774475	GAGRET (NEAR POLICE STATION)	LAKSHMI	N/A	1	Female	unmarried	Unemployed	> 12 months	N/A	Tin Shed

*Source: Primary Survey

7.10.6.3 Concentration Mapping of Identified Urban Homeless in Gagret Nagar Panchayat

Given below is the detailed mapping of concentration areas of homeless population in Gagret:



*Source: Primary Survey

7.10.6.4 Demographic Profile of Urban Homeless in Gagret Nagar Panchayat

As per the survey, it has been found that there are total 17 urban homeless in Gagret out of which 9 (53%) are females and 8 (47%) are males. 7 (41%) of the total urban homeless are married and 10 (59%) are unmarried.

Table 7-501: Demographic Profile of Urban Homeless

	Married	Unmarried	Total
Male	4	4	8
Female	3	6	9
Total	7	10	17

<p>MARITAL STATUS OF URBAN HOMELESS</p> <p>A pie chart titled 'MARITAL STATUS OF URBAN HOMELESS'. It is divided into two segments: a blue segment representing 'Married' at 41% and an orange segment representing 'Unmarried' at 59%.</p>	<p>SEX WISE DISTRIBUTION OF URBAN HOMELESS</p> <p>A pie chart titled 'SEX WISE DISTRIBUTION OF URBAN HOMELESS'. It is divided into two segments: a blue segment representing 'Male' at 47% and an orange segment representing 'Female' at 53%.</p>
---	---

Source: Primary Survey.

7.10.6.4.1 Age Group Distribution

As per the survey conducted, 53% of Urban Homeless in Gagret fall under the age group of 0-14 years and remaining 47% fall in the age group of 18-60 years.

Table 7-502: Age group Distribution

Age Group Distribution	
0-14	9
14-18	0
18-60	8
Above 60	0
Total	17

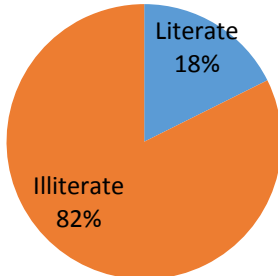
A pie chart showing the age group distribution of urban homeless individuals. It is divided into two segments: a blue segment for the '0-14' age group, which accounts for 53% (9 individuals), and a grey segment for the '18-60' age group, which accounts for 47% (8 individuals). The '14-18' and 'Above 60' age groups have zero individuals.

Source: Primary Survey.

7.10.6.4.2 Literacy

As per the survey, 82% of the Urban Homeless in Gagret are illiterate and only 18% are literate.

Table 7-503: Literacy Status of Urban Homeless

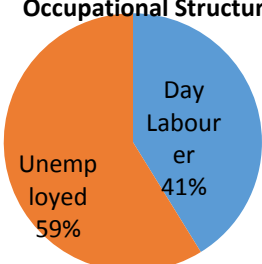
Literacy Status		
Literate	3	
Illiterate	14	
Total	17	

Source: Primary Survey.

7.10.6.4.3 Occupational Structure

As per the survey conducted, 41% of total urban homeless in Gagret are working as day laborers and 59% are unemployed.

Table 7-504: Occupational Structure of Urban Homeless

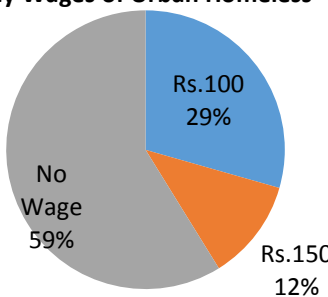
Occupation		
Day Labourer	7	
Unemployed	10	
Total	17	

Source: Primary Survey.

7.10.6.4.3.1 Wage

As per the survey, in Gagret, 59% of Urban Homeless have no fixed wages, 29% have a daily wage of Rs. 100 and 12% of Urban Homeless have a daily wage of Rs. 150.

Table 7-505: Wages for Urban Homeless

Wages		
Rs.100	5	
Rs.150	2	
No Wage	10	
Total	17	

Source: Primary Survey.

7.10.6.4.4 Health

As per the survey, any Urban Homeless in Gagret is not suffering from any kind of major health issue.

Table 7-506: Health Status of Urban Homeless

Heath Status	
Mentally Challenged	0
Physically Handicapped	0
No Disease	17
Total	17

Source: Primary Survey.

7.10.6.4.5 Native Place

As per the survey, all the 17-urban homeless in Gagret are from Uttar Pradesh.

Table 7-507: Native Place of Urban Homeless

Native Place		
S. No	Place	No of Urban Homeless
1	Uttar Pradesh	17
	Total	17

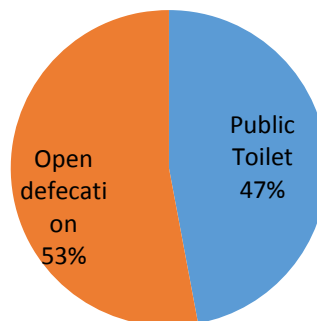
Source: Primary Survey

7.10.6.4.6 Accessibility to Public Toilets

As per the survey, 53% of the Urban Homeless in Gagret go for open defecation and 47% have access to public toilets.

Table 7-508: Accessibility to Public Toilets to Urban Homeless

Accessibility to Public Facilities	
Public Toilet	8
Open defecation	9
Other	0
Total	17



Source: Primary Survey.

7.10.6.4.7 Response for Proposed Government Shelter

As per the survey, there is 100% positive response from the urban homeless of Gagret regarding the proposal of a government shelter.

Table 7-509: Response for Proposed Government Shelter by Urban Homeless

Response	
Positive	17
Negative	0
Other	0
Total	17

Source: Primary Survey.

7.10.6.4.8 Facilities expected from a government shelter

As per the survey conducted, 100% urban homeless expect to have clean drinking water facility, bathing facility and hygienic toilet facility in a government shelter.

Table 7-510: Facilities expected by Urban Homeless from a government shelter

Facilities Required	
Drinking Water	17
Bathing	17
Toilet	17

Source: Primary Survey.

7.10.6.4.9 Preferred location for a government shelter

During the survey it has been found that the most preferred location for a government shelter by the 100% of urban homeless in Gagret is around the bus stand of the city.

Table 7-511: Preferred location for a government shelter by Urban Homeless

Location Preferred for Govt Shelter	
Bus Stand	17
Total	17

Source: Primary Survey.

7.10.6.5 Resource Mapping

During the primary survey, focused group discussions and through secondary data following resources were mapped within the municipal boundary of the city which can be used to accommodate urban homeless of the city now or in future. Given below is the detail of the resources mapped:

Table 7-512: List of Resources mapped in the city

S. No	Type	No. of Rooms	Capacity	Remarks
1	Existing Shelter	4 + 1 Hall	N/A	Used as community hall for functions

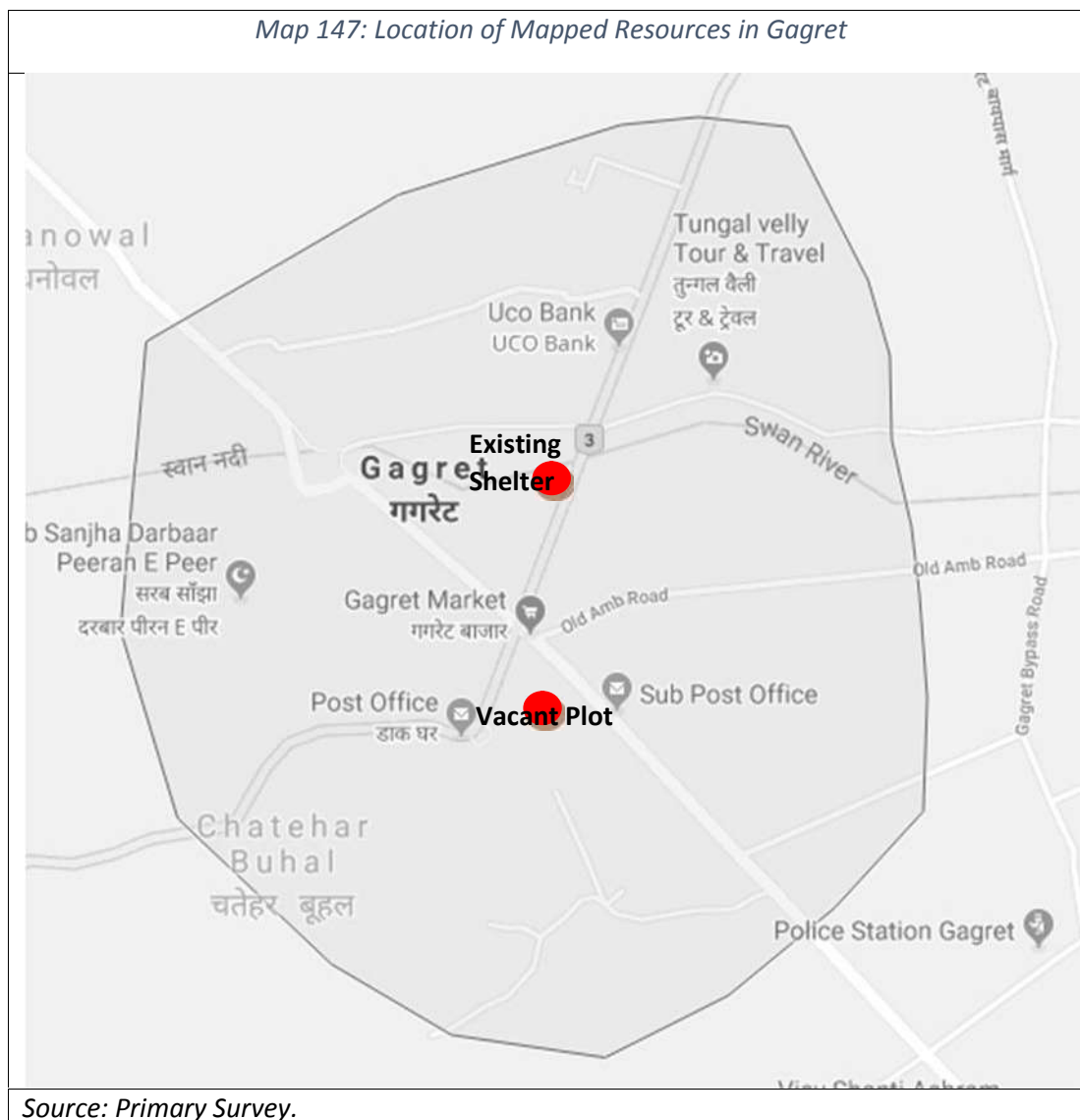
Table 7-513: List of Resources mapped in the city

S. No	Type	Name	Ownership
1	Vacant Plot	PLOT (area: 900sqm)	Government

Source: Primary Survey.

7.10.6.5.1 Location

Below map shows the geographical location of the identified resource within the city boundary:



8 Annexures

8.1 Project Team

S. No	Team Member	Designation	Contact No
1	Viral Misra	Team Leader	7827826665 virmisra@planfoundation.org
2	Akshay Bhardwaj	Project Manager- Sociology & Survey Expert, Liason Expert	98165-27967 akshay@planfoundation.org
3	Gauri Srivastava	Statistical and GIS Expert	gauri@planfoundation.org
4	Gunjan Sharma	MIS Expert	

8.2 Survey Team

Table 8-1: Team Composition

Team No.	Team Leader Details
Team 1	Viral Misra
Team 2	Virender Sharma
Team 3	Jitendra Sharma
Team 4	Rajender Thakur
Team 5	Maya Ram Sharma
Team 6	Rajesh Jaswal
Team 7	Anil Kumar
Team 8	Akshay Bharadwaj
Team 9	Kanchan Kumari
Team 10	Usha Maltu
Team 11	Rajender Chauhan

Table 8-2: Members of Survey Team

S.no	Name		S.	Name	S.no	Name
1	Arun Sharma		16	Rajender	31	Ravinder Kumar
2	Vishal Chauhan	M.Com	17	Arun	32	Gopal Ram
3	Rakesh Kumar	B. Com	18	Navneet	33	Sanjeev Kumar
4	Vishal Thakur	B.A.	19	Munoj	34	Akshay Kumar
5	Mukesh Kumar	Diploma (ITI)	20	Susheel	35	Baldev
6	Pankaj		21	Pardeep	36	Shyam
7	Vijay Kumar		22	Anil		
8	Gopal		23	Rohit		
9	Ashwani Kumar		24	Om Prakash		
10	Ajay		25	Rakesh Kumar		
11	Deepak		26	Pankaj		
12	Manish Kumar		27	Deepak		
13	Rajnish Chandel		28	Narneet		
14	Akshay Sharma		29	Rajnesh		
15	Vivek Sharma		30	Manish		

